

Thursday, November 22, 2018
10:00 am.



PLACE: ET 6 MR NW 06-127

SUBDIVISION AUTHORITY MINUTES MEETING NO. 47

PRESENT Blair McDowell, Chief Subdivision Officer

1. ADOPTION OF AGENDA

MOVED Blair McDowell
That the Subdivision Authority Agenda for the November 22, 2018 meeting be adopted.

FOR THE MOTION Blair McDowell **CARRIED**

2. ADOPTION OF MINUTES

MOVED Blair McDowell
That the Subdivision Authority Minutes for the November 15, 2018 meeting be adopted.

FOR THE MOTION Blair McDowell **CARRIED**

3. OLD BUSINESS

4. NEW BUSINESS

1. LDA16-0016
185550338-001 REVISION of conditionally approved tentative plan of subdivision to create 74 single detached residential lots and 12 semi-detached residential lots from Lot 6, Block 1, Plan 182 0084 located north of 30 Avenue SW and east of Cavanagh Boulevard (111 Street) SW; **CAVANAGH**

MOVED Blair McDowell
That the application for subdivision be Tabled.

FOR THE MOTION Blair McDowell **CARRIED**

2. LDA18-0575
293814614-001 Tentative plan of subdivision to create one (1) additional single detached residential lot from Lot 8, Block 4, Plan 239 HW, located south of 57 Avenue NW and west of 109 Street NW; **PLEASANTVIEW**

MOVED Blair McDowell
That the application for subdivision be Approved.

FOR THE MOTION Blair McDowell **CARRIED**

3.	LDA18-0586 294613310-001	Tentative plan of subdivision to create one (1) additional single detached residential lot from Lot 15, Block 9, Plan 6054 HW, located south of 92A Avenue NW and east of 147 Street NW; PARKVIEW
MOVED		Blair McDowell That the application for subdivision be Approved.
FOR THE MOTION		Blair McDowell CARRIED
4.	LDA18-0587 294561399-001	Tentative plan of subdivision to create one (1) additional single detached residential lot from Lot 12, Block 33, Plan 6171 HW located north of 94 Avenue NW and east of 153 Street NW; SHERWOOD
MOVED		Blair McDowell That the application for subdivision be Approved.
FOR THE MOTION		Blair McDowell CARRIED
5.	LDA18-0589 294541028-001	Tentative plan of subdivision to create one (1) additional single detached residential lot from Lot 9, Block 49, Plan 1815 AW located north of 93 Avenue NW and west of 151 Street NW; SHERWOOD
MOVED		Blair McDowell That the application for subdivision be Approved.
FOR THE MOTION		Blair McDowell CARRIED
6.	LDA18-0602 294776500-001	Tentative plan of subdivision to create separate titles for a semi-detached dwelling from Lot 5, Block 32, Plan 2940 HW, located south of 103 Avenue NW and east of 80 Street NW; FOREST HEIGHTS
MOVED		Blair McDowell That the application for subdivision be Approved as Amended.
FOR THE MOTION		Blair McDowell CARRIED
5.	ADJOURNMENT The meeting adjourned at 10:05 a.m.	



Subdivision Authority

7th Floor, Edmonton Tower
10111 – 104 Avenue NW
Edmonton, Alberta T5J 0J4

November 22, 2018

File No. LDA18-0575

Hagen Surveys (1982) Ltd.
8929 20 Street NW
Edmonton, AB T6P 1K8

ATTENTION: Jordan Widmer

RE: Tentative plan of subdivision to create one (1) additional single detached residential lot from Lot 8, Block 4, Plan 239 HW, located south of 57 Avenue NW and west of 109 Street NW;
PLEASANTVIEW

The Subdivision by Plan is APPROVED on November 22, 2018, subject to the following conditions:

1. that the owner obtain a permit to demolish the existing dwelling and garage prior to endorsement of the final plan. Demolition permits can be obtained from Development Services located on the 2nd floor of Edmonton Tower at 10111 - 104 Avenue NW; and
2. that the owner pay all outstanding property taxes prior to the endorsement of the plan of survey.

Enclosure I is an attachment of the major advisements throughout the subdivision process. Enclosure II is a map of the subdivision and identifies major conditions and advisements of this approval.

Please be advised that the approval is valid for one (1) year from the date on which the subdivision approval is given to the application. An extension beyond that time may be granted by the City of Edmonton.

Please be advised that an appeal may be lodged in accordance to Section 678 of the Municipal Government Act with the Subdivision and Development Appeal Board, 10019 – 103 Avenue NW, Edmonton, Alberta, T5J 0G9, within 14 days from the date of the receipt of this decision. The date of receipt of the decision is deemed to be seven (7) days from the date the decision is mailed.

If you have further questions, please contact Christian Schmitt at 780-944-0459 or christian.schmitt@edmonton.ca.

Regards,

A handwritten signature in blue ink, appearing to read 'Blair McDowell', written over a light blue grid background.

Blair McDowell
Subdivision Authority

BM/cs/Posse #293814614-001
Enclosures

Please be advised of the following:

Next Steps for Subdivision Approval

- The next step in the subdivision process is to have a legal instrument prepared (ie. Plan of Survey) in order to register the approved subdivision. The legal instrument is then forwarded to the City for endorsement along with the endorsement fee (\$662.00 - 2018 Fees Schedule) and subsequently released to the applicant for registration at the Land Titles Office.

Transportation

- There is an existing boulevard tree adjacent to the site on 109 Street NW that must be protected during construction. For information about tree protection please refer to the City of Edmonton's web site (Trees and Construction).
- Access to the proposed lots must maintain a minimum clearance of 2.5 m between the proposed access and the trunk of the tree adjacent to the site on 109 Street NW.
- There is an existing access to 109 Street NW, located south of the north property line for proposed Lot 8B adjacent to the site on 109 Street NW. There may be a requirement to reconstruct the access to meet separation requirements from the existing power pole. Further details will be reviewed with the submission of the Development Permit. The existing access to proposed Lot 8B is connected with the access to the adjacent site to the north. Reconstruction of the access will require coordination with the adjacent property owner.

Building / Site

- The owner shall ensure that any change in property boundaries does not cause any structures on site to become non-compliant with the Safety Codes Act and Alberta Building Code. Permits may be required for such changes. Please contact 311 for more information.

Servicing

- The owner is required to make satisfactory arrangements for, and pay all costs associated with separate servicing to each lot, as well as the modification, relocation and/or removal of existing services. For further information, please contact: EPCOR Distribution & Transmission Inc. (780-412-4000), TELUS Communications (Edmonton) Inc. (Real Estate Division [Rights of Way] 780-508-2456), ATCO Gas (780-424-5222) and EPCOR Drainage Services (water and sewer servicing 780-496-5444).
- The existing services (water and sanitary) enter the proposed subdivision approximately 14.1 m south of the north property line of Lot 8 off 109 Street NW. As per the EPCOR Drainage Services Bylaw and the EPCOR Water Services and Wastewater Treatment Bylaw, these services cannot cross the proposed property line.
- There is a deficiency in on-street hydrant spacing adjacent to the property. The applicant/owner is advised to review on-site fire protection requirements to ensure adequate coverage (contact EPCOR Water at 780-412-3955).
- There are two existing power poles that may interfere with access to the proposed Lots 8A and 8B adjacent to the site on 109 Street NW. An access must typically maintain a minimum clearance of 1.5 m from the power poles. Subdivision Planning highly recommends that the applicant/owner should contact Ron Hewitt (780-412-3128) of EPCOR Customer Engineering for more information. Should relocation of the power poles be required, all costs associated with the relocation must be borne by the applicant/owner.
- If power service crosses the proposed property line the owner will be required to provide a blanket easement in favour of EPCOR Distribution & Transmission Inc. If required, said easement shall be registered prior to or concurrent with the final plan of survey (contact EPCOR Land Administration Group at 780-412-3252).

TENTATIVE PLAN

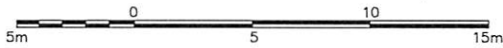
SHOWING SUBDIVISION OF

LOT 8, BLOCK 4, PLAN 239 H.W.

IN THE
N.W.1/4 SEC.17-52-24-4

EDMONTON ALBERTA

SCALE 1:200 2018 N.R. RONSKO, A.L.S.



NOTE:
- DISTANCES ARE APPROXIMATE AND ARE IN METRES AND DECIMALS THEREOF.
- AREA DEALT WITH BOUNDED THUS.

HAGEN SURVEYS (1982) LTD.

8929-20 STREET, EDMONTON. Ph: 464-5506

SURVEYOR'S STAMP



DRAWN BY: E.S.D.

CALC'D. BY: -

DATE: SEPT. 26, 2018

REVISED: -

FILE NO. 18S0805

DWG.NO. 18S0805T

LOT 15
PLAN 3307 M.C.

LOT 9
PLAN 239 H.W.

44.24

LOT 17
PLAN 3307 M.C.

11.42

LOT 8B
AREA=0.050 ha.

BLOCK 4
LOT 8
PLAN 239 H.W.

44.24 (LOT)

11.43

11.42

LOT 8A
AREA=0.050 ha.

EXISTING
DWELLING
(to be demolished)

11.43

LOT 19
PLAN 78 N.Y.

44.25

LOT 7
PLAN 78 N.Y.

109th STREET
TO 57th AVENUE



Subdivision Authority

7th Floor, Edmonton Tower
10111 – 104 Avenue NW
Edmonton, Alberta T5J 0J4

November 22, 2018

File No. LDA18-0586

Justin Reynolds
241 - 9768 170 Street NW
Edmonton, AB T5T 5L4

ATTENTION: Justin Reynolds

RE: Tentative plan of subdivision to create one (1) additional single detached residential lot from Lot 15, Block 9, Plan 6054 HW, located south of 92A Avenue NW and east of 147 Street NW;
PARKVIEW

The Subdivision by Plan is APPROVED on November 22, 2018, subject to the following conditions:

1. that the owner obtain a permit to demolish the existing dwelling and garage prior to endorsement of the final plan. Demolition permits can be obtained from Development Services located on the 2nd floor of Edmonton Tower at 10111 - 104 Avenue NW; and
2. that the owner pay all outstanding property taxes prior to the endorsement of the plan of survey.

Enclosure I is an attachment of the major advisements throughout the subdivision process. Enclosure II is a map of the subdivision and identifies major conditions and advisements of this approval.

Please be advised that the approval is valid for one (1) year from the date on which the subdivision approval is given to the application. An extension beyond that time may be granted by the City of Edmonton.

Please be advised that an appeal may be lodged in accordance to Section 678 of the Municipal Government Act with the Subdivision and Development Appeal Board, 10019 – 103 Avenue NW, Edmonton, Alberta, T5J 0G9, within 14 days from the date of the receipt of this decision. The date of receipt of the decision is deemed to be seven (7) days from the date the decision is mailed.

If you have further questions, please contact Christian Schmitt at 780-944-0459 or christian.schmitt@edmonton.ca.

Regards,

Blair McDowell
Subdivision Authority

BM/cs/Posse #294613310-001

Enclosures

Please be advised of the following:

Next Steps for Subdivision Approval

- The next step in the subdivision process is to have a legal instrument prepared (ie. Plan of Survey) in order to register the approved subdivision. The legal instrument is then forwarded to the City for endorsement along with the endorsement fee (\$662.00 - 2018 Fees Schedule) and subsequently released to the applicant for registration at the Land Titles Office.

Transportation

- There are existing boulevard trees adjacent to the site on 92A Avenue NW that must be protected during construction. For information about tree protection please refer to the City of Edmonton's web site (Trees and Construction).
- Access for future development must be to the adjacent alley in conformance with the Mature Neighbourhood Overlay Sec. 814.3(17) of the Zoning Bylaw #12800.

Building / Site

- The owner shall ensure that any change in property boundaries does not cause any structures on site to become non-compliant with the Safety Codes Act and Alberta Building Code. Permits may be required for such changes. Please contact 311 for more information.

Servicing

- The owner is required to make satisfactory arrangements for, and pay all costs associated with separate servicing to each lot, as well as the modification, relocation and/or removal of existing services. For further information, please contact: EPCOR Distribution & Transmission Inc. (780-412-4000), TELUS Communications (Edmonton) Inc. (Real Estate Division [Rights of Way] 780-508-2456), ATCO Gas (780-424-5222) and EPCOR Drainage Services (water and sewer servicing 780-496-5444).
- The existing services (water and sanitary) enter the proposed subdivision approximately 3.59 m east of the west property line of Lot 15 off of the lane. The existing storm service enters the proposed subdivision approximately 7.98 m west of the east property line of Lot 15 off 92A Avenue NW. As per the EPCOR Drainage Services Bylaw and the EPCOR Water Services and Wastewater Treatment Bylaw, these services cannot cross the proposed property line.
- There is a deficiency in on-street hydrant spacing adjacent to the property. The applicant/owner is advised to review on-site fire protection requirements to ensure adequate coverage (contact EPCOR Water at 780-412-3955).
- If power service crosses the proposed property line the owner will be required to provide a blanket easement in favour of EPCOR Distribution & Transmission Inc. If required, said easement shall be registered prior to or concurrent with the final plan of survey (contact EPCOR Land Administration Group at 780-412-3252).

TENTATIVE PLAN OF SUBDIVISION

Lot 15, Blk 9, Plan 6054HW





Subdivision Authority

7th Floor, Edmonton Tower
10111 – 104 Avenue NW
Edmonton, Alberta T5J 0J4

November 22, 2018

File No. LDA18-0587

Milan Galandak
12311 108 Avenue NW
Edmonton, AB T5M 2B3

ATTENTION: Milan Galandak

RE: Tentative plan of subdivision to create one (1) additional single detached residential lot from Lot 12, Block 33, Plan 6171 HW located north of 94 Avenue NW and east of 153 Street NW;
SHERWOOD

The Subdivision by Plan is APPROVED on November 22 2018, subject to the following conditions:

1. that the final plan of survey shall conform to the attached revised tentative plan;
2. that the owner obtain a permit to demolish the existing dwelling and garage prior to endorsement of the final plan. Demolition permits can be obtained from Development Services located on the 2nd floor of Edmonton Tower at 10111 - 104 Avenue NW; and
3. that the owner pay all outstanding property taxes prior to the endorsement of the plan of survey.

Enclosure I is an attachment of the major advisements throughout the subdivision process. Enclosure II is a map of the subdivision and identifies major conditions and advisements of this approval.

Please be advised that the approval is valid for one (1) year from the date on which the subdivision approval is given to the application. An extension beyond that time may be granted by the City of Edmonton.

Please be advised that an appeal may be lodged in accordance to Section 678 of the Municipal Government Act with the Subdivision and Development Appeal Board, 10019 – 103 Avenue NW, Edmonton Alberta, T5J 0G9, within 14 days from the date of the receipt of this decision. The date of receipt of the decision is deemed to be seven (7) days from the date the decision is mailed.

If you have further questions, please contact Gilbert Quashie-Sam at gilbert.quashie-sam@edmonton.ca or 780-496-6295.

Regards,

A handwritten signature in blue ink, appearing to read 'Blair McDowell', is written over a light blue circular stamp.

Blair McDowell
Subdivision Authority

BM/gq/Posse #294561399-001
Enclosures

Please be advised of the following:

Next Steps for Subdivision Approval

- The next step in the subdivision process is to have a legal instrument prepared (ie. Plan of Survey) in order to register the approved subdivision. The legal instrument is then forwarded to the City for endorsement along with the endorsement fee (\$662.00 - 2018 Fees Schedule) and subsequently released to the applicant for registration at the Land Titles Office.

Transportation

- Access for future development must be to the adjacent alley in conformance with the Mature Neighbourhood Overlay Sec. 814.3(17) of the Zoning Bylaw #12800.
- There is an existing access to 153 Street NW. Upon redevelopment of proposed northern lot, the existing residential access to 153 Street NW must be removed. The owner/applicant will be required to obtain a Permit to remove the access, available from Development and Zoning Services, 2nd Floor, 10111 - 104 Avenue NW.

Building / Site

- The owner shall ensure that any change in property boundaries does not cause any structures on site to become non-compliant with the Safety Codes Act and Alberta Building Code. Permits may be required for such changes. Please contact 311 for more information.

Servicing

- The owner is required to make satisfactory arrangements for, and pay all costs associated with separate servicing to each lot, as well as the modification, relocation and/or removal of existing services. For further information, please contact: EPCOR Distribution & Transmission Inc. (780-412-4000), TELUS Communications (Edmonton) Inc. (Real Estate Division [Rights of Way] 780-508-2456), ATCO Gas (780-424-5222) and EPCOR Drainage Services (water and sewer servicing 780-496-5444).
- The existing services (water and sanitary) enter the proposed subdivision approximately 7.4 m south of the north property line of Lot 12 off 153 Street NW. As per the EPCOR Drainage Services Bylaw and the EPCOR Water Services and Wastewater Treatment Bylaw, these services cannot cross the proposed property line.
- There is a deficiency in on-street hydrant spacing adjacent to the property. The applicant/owner is advised to review on-site fire protection requirements to ensure adequate coverage (contact EPCOR Water at 780-412-3955).
- If power service crosses the proposed property line the owner may be required to provide a blanket easement in favour of EPCOR Distribution & Transmission Inc. If required, said easement shall be registered prior to or concurrent with the final plan of survey (contact EPCOR Land Administration Group at 780-412-3252).

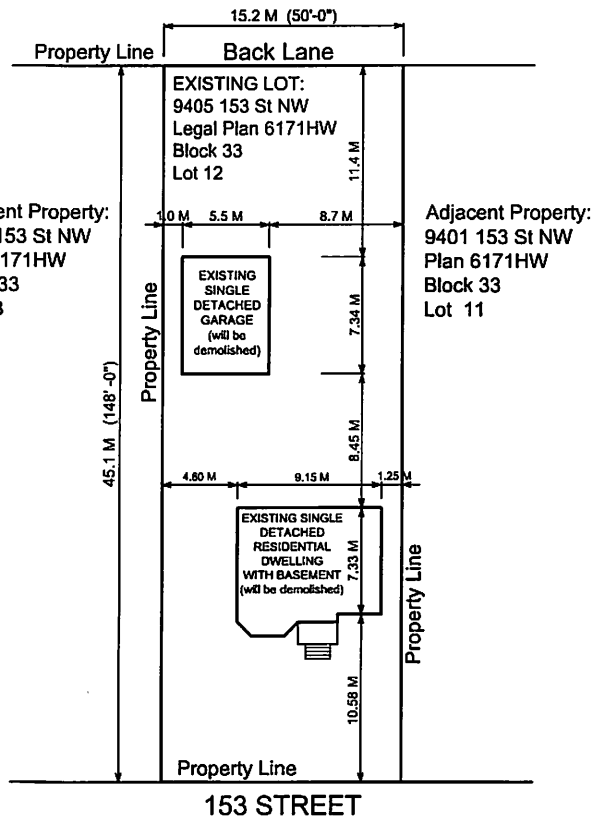
EXISTING LOT:

MUNICIPAL ADDRESS:
9405 153 Street NW in Edmonton

LEGAL DESCRIPTION:
Legal Plan: 6171HW
Block: 33
Lot: 12

Total Area: 687.107 Sq.M

CURRENT ZONING: RF1
(Single Detached Residential Zone)

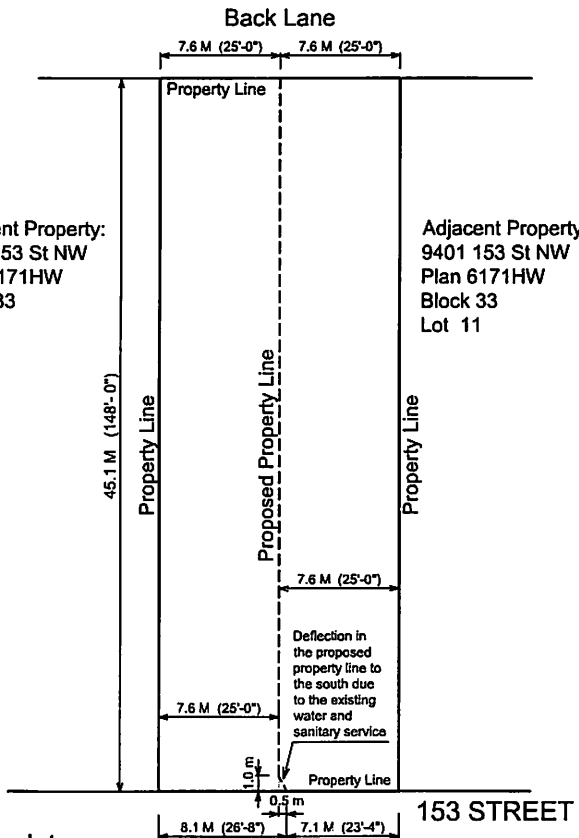


PROPOSED SUBDIVISION

into two lots as shown on this plan,

Please note the deflection in the proposed property line to the south due to the existing underground water and sanitary service

Adjustments to this plan made on November 18, 2018



The lot size on this plan is based on data from GeoJet

TENTATIVE SUBDIVISION PLAN FOR 9405 - 153 St NW in Edmonton AB T5R 1R2
PLAN 6171HW BLOCK 33 LOT 12 Subdivision: Sherwood
Prepared for MATTHEW MA on Sept 30, 2018 (updated on Nov 18, 2018) Scale 1:300



Subdivision Authority

7th Floor, Edmonton Tower
10111 – 104 Avenue NW
Edmonton, Alberta T5J 0J4

November 22, 2018

File No. LDA18-0589

Stantec Geomatics Ltd.
400 - 10220 103 Avenue NW
Edmonton, AB T5J 0K4

ATTENTION: Peter Plehwe

RE: Tentative plan of subdivision to create one (1) additional single detached residential lot from Lot 9, Block 49, Plan 1815 AW located north of 93 Avenue NW and west of 151 Street NW;
SHERWOOD

The Subdivision by Plan is APPROVED on November 22 2018, subject to the following conditions:

1. that the owner obtain a permit to demolish the existing dwelling and garage prior to endorsement of the final plan. Demolition permits can be obtained from Development Services located on the 2nd floor of Edmonton Tower at 10111 - 104 Avenue NW; and
2. that the owner pay all outstanding property taxes prior to the endorsement of the plan of survey.

Enclosure I is an attachment of the major advisements throughout the subdivision process. Enclosure II is a map of the subdivision and identifies major conditions and advisements of this approval.

Please be advised that the approval is valid for one (1) year from the date on which the subdivision approval is given to the application. An extension beyond that time may be granted by the City of Edmonton.

Please be advised that an appeal may be lodged in accordance to Section 678 of the Municipal Government Act with the Subdivision and Development Appeal Board, 10019 – 103 Avenue NW, Edmonton Alberta, T5J 0G9, within 14 days from the date of the receipt of this decision. The date of receipt of the decision is deemed to be seven (7) days from the date the decision is mailed.

If you have further questions, please contact Gilbert Quashie-Sam at gilbert.quashie-sam@edmonton.ca or 780-496-6295.

Regards,

A handwritten signature in blue ink, appearing to read 'Blair McDowell', is written over a faint blue grid background.

Blair McDowell
Subdivision Authority

BM/gq/Posse #294541028-001

Enclosures

Please be advised of the following:

Next Steps for Subdivision Approval

- The next step in the subdivision process is to have a legal instrument prepared (ie. Plan of Survey) in order to register the approved subdivision. The legal instrument is then forwarded to the City for endorsement along with the endorsement fee (\$662.00 - 2018 Fees Schedule) and subsequently released to the applicant for registration at the Land Titles Office.

Transportation

- Access for future development must be to the adjacent alley in conformance with the Mature Neighbourhood Overlay Sec. 814.3(17) of the Zoning Bylaw #12800.
- There is an existing access to 151 Street NW. Upon redevelopment of proposed Lot 24, the existing residential access to 151 Street NW must be removed. The owner/applicant will be required to obtain a Permit to remove the access, available from Development and Zoning Services, 2nd Floor, 10111 - 104 Avenue NW.

Building / Site

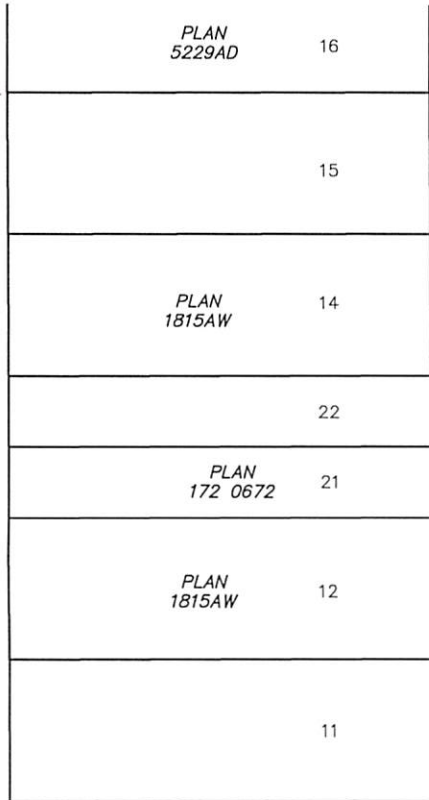
- The owner shall ensure that any change in property boundaries does not cause any structures on site to become non-compliant with the Safety Codes Act and Alberta Building Code. Permits may be required for such changes. Please contact 311 for more information.

Servicing

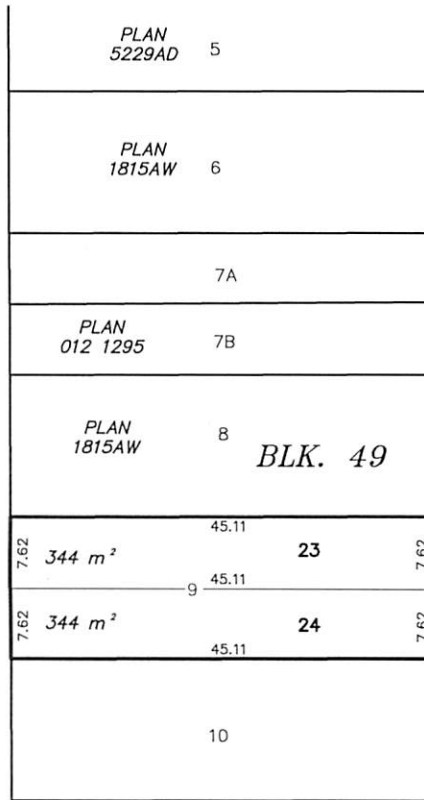
- The owner is required to make satisfactory arrangements for, and pay all costs associated with separate servicing to each lot, as well as the modification, relocation and/or removal of existing services. For further information, please contact: EPCOR Distribution & Transmission Inc. (780-412-4000), TELUS Communications (Edmonton) Inc. (Real Estate Division [Rights of Way] 780-508-2456), ATCO Gas (780-424-5222) and EPCOR Drainage Services (water and sewer servicing 780-496-5444).
- The existing services (water and sanitary) enter the proposed subdivision approximately 6.31 m south of the north property line of Lot 9 off 151 Street NW. As per the EPCOR Drainage Services Bylaw and the EPCOR Water Services and Wastewater Treatment Bylaw, these services cannot cross the proposed property line.
- If power service crosses the proposed property line the owner may be required to provide a blanket easement in favour of EPCOR Distribution & Transmission Inc. If required, said easement shall be registered prior to or concurrent with the final plan of survey (contact EPCOR Land Administration Group at 780-412-3252).



152 STREET NW

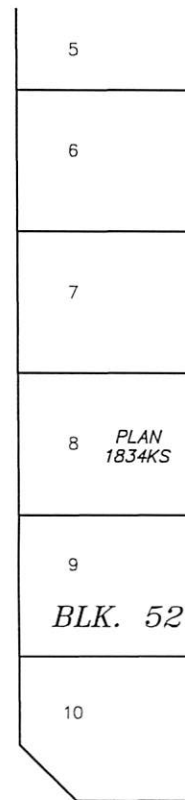


LANE



151 STREET NW

PROPOSED LINE OF SUBDIVISION



Stantec Geomatics Ltd.
10160-112th Street NW
Edmonton, Alberta, Canada
T5K 2L6
Tel. 780-917-7000
Fax. 780-917-7289
www.stantec.com

Copyright Reserved

The Contractor shall verify and be responsible for all dimensions. DO NOT scale the drawing - any errors or omissions shall be reported to Stantec Geomatics Ltd. without delay.
The Copyrights to all designs and drawings are the property of Stantec Geomatics Ltd. Reproduction or use for any purpose other than that authorized by Stantec Geomatics Ltd. is forbidden.

Client

CANYON SPRING MASTER BUILDER

TENTATIVE PLAN SHOWING

PROPOSED SUBDIVISION

OF
LOT 9, BLOCK 49, PLAN 1815AW
WITHIN
S.W. 1/4 SEC. 35, TWP. 52, RGE. 25, W.4 MER.

SHERWOOD

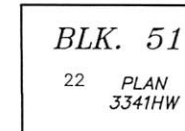


SCALE 1 : 500

SEPTEMBER 2018

NOTES

- All distances are expressed in metres and decimals thereof.
- Area referred to bounded thus Containing 0.069 Hectares, including 1 residential lot.

93 AVENUE NW





Subdivision Authority

7th Floor, Edmonton Tower
10111 – 104 Avenue NW
Edmonton, Alberta T5J 0J4

November 22, 2018

File No. LDA18-0602

Hagen Surveys (1982) Ltd.
8929 20 Street NW
Edmonton, AB T6P 1K8

ATTENTION: Jordan Widmer

RE: Tentative plan of subdivision to create separate titles for a semi-detached dwelling from Lot 5, Block 32, Plan 2940 HW, located south of 103 Avenue NW and east of 80 Street NW; **FOREST HEIGHTS**

The Subdivision by Plan is **APPROVED** on November 22, 2018, subject to the following conditions:

1. that the owner make satisfactory arrangements with EPCOR Water Services Inc. and EPCOR Drainage Services for the provision of separate services (water and sanitary) to the proposed southern lot; and
2. that the owner pay all outstanding property taxes prior to the endorsement of the plan of survey.

Enclosure I is an attachment of the major advisements throughout the subdivision process. Enclosure II is a map of the subdivision and identifies major conditions and advisements of this approval.

Please be advised that the approval is valid for one (1) year from the date on which the subdivision approval is given to the application. An extension beyond that time may be granted by the City of Edmonton.

Please be advised that an appeal may be lodged in accordance to Section 678 of the Municipal Government Act with the Subdivision and Development Appeal Board, 10019 – 103 Avenue NW, Edmonton Alberta, T5J 0G9, within 14 days from the date of the receipt of this decision. The date of receipt of the decision is deemed to be seven (7) days from the date the decision is mailed.

If you have further questions, please contact Kristen Rutherford at kristen.rutherford@edmonton.ca or 780-442-5047.

Regards,

A handwritten signature in blue ink, appearing to read 'Blair McDowell', is written over a faint blue circular stamp.

Blair McDowell
Subdivision Authority
BM/kr/Posse #294776500-001

Enclosures

Please be advised of the following:

Next Steps for Subdivision Approval

- The next step in the subdivision process is to have a legal instrument prepared (ie. Plan of Survey) in order to register the approved subdivision. The legal instrument is then forwarded to the City for endorsement along with the endorsement fee (\$662.00 - 2018 Fees Schedule) and subsequently released to the applicant for registration at the Land Titles Office.

Building / Site

- The owner shall ensure that any change in property boundaries does not cause any structures on site to become non-compliant with the Safety Codes Act and Alberta Building Code. Permits may be required for such changes. Please contact 311 for more information.

Servicing

- The owner is required to make satisfactory arrangements for, and pay all costs associated with separate servicing to each lot, as well as the modification, relocation and/or removal of existing services. For further information, please contact: EPCOR Distribution & Transmission Inc. (780-412-4000), TELUS Communications (Edmonton) Inc. (Real Estate Division [Rights of Way] 780-508-2456), ATCO Gas (780-424-5222) and EPCOR Drainage Services (water and sewer servicing 780-496-5444).
- There is a deficiency in on-street hydrant spacing adjacent to the property. The applicant/owner is advised to review on-site fire protection requirements to ensure adequate coverage (contact EPCOR Water at 780-412-3955).
- If power service crosses the proposed property line the owner may be required to provide a blanket easement in favour of EPCOR Distribution & Transmission Inc. If required, said easement shall be registered prior to or concurrent with the final plan of survey (contact EPCOR Land Administration Group at 780-412-3252).

TENTATIVE PLAN

SHOWING SUBDIVISION OF

LOT 5, BLOCK 32, PLAN 2940 H.W.

IN

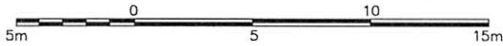
RIVER LOT 27, EDMONTON SETTLEMENT

WITHIN THE

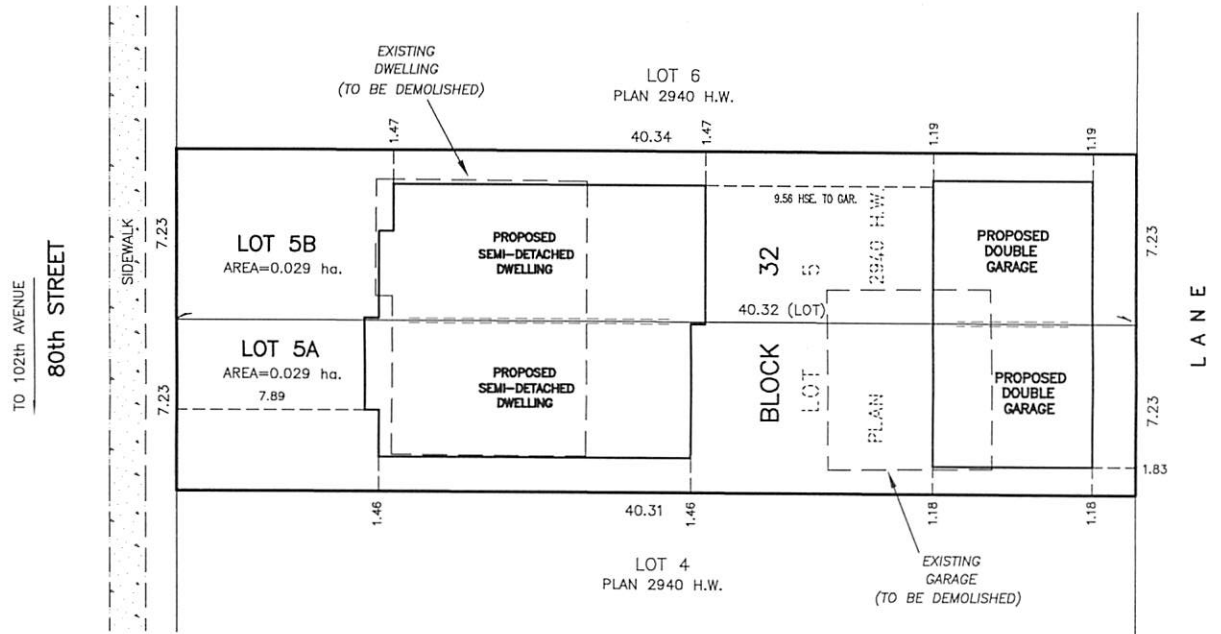
THEO. TWP.53, RGE.24, W.4 M.

EDMONTON ALBERTA

SCALE 1:200 2018 N.R. RONSKO, A.L.S.



NOTE:
 - DISTANCES ARE APPROXIMATE AND ARE IN METRES AND DECIMALS THEREOF.
 - AREA DEALT WITH BOUNDED THUS.



HAGEN SURVEYS (1982) LTD.

8929-20 STREET, EDMONTON. Ph: 464-5506

SURVEYOR'S STAMP



DRAWN BY: E.S.D.

CALC'D. BY: -

DATE: OCTOBER 05, 2018

REVISED: -

FILE NO. 18S0848

DWG.NO. 18S0848T