

Thursday, November 18, 2021
10:00 am.



PLACE: ET 6 MR NW 06-127

SUBDIVISION AUTHORITY AGENDA MEETING NO. 46

1. ADOPTION OF AGENDA

RECOMMENDATION

That the Subdivision Authority Agenda for the November 18, 2021 meeting be adopted.

2. ADOPTION OF MINUTES

RECOMMENDATION

That the Subdivision Authority Minutes for the November 10, 2021 meeting be adopted.

3. OLD BUSINESS

4. NEW BUSINESS

- | | | |
|----|-----------------------------|--|
| 1. | LDA20-0014
349397977-001 | REVISION of conditionally approved tentative plan of subdivision to create 53 single detached residential lots from the SW 19-53-25 W4M, located east of Winterburn Road NW and north of Yellowhead Trail NW; TRUMPETER |
| 2. | LDA21-0287
394642560-001 | Tentative plan of subdivision to create six (6) additional single detached residential lots from Lot 5, Block 17, Plan 239 HW, and Lot 13, Block 13, Plan 239 HW, located south of 61 Avenue NW and east of 111 Street NW; PLEASANTVIEW |
| 3. | LDA21-0459
410206086-001 | Tentative plan of subdivision to create one (1) additional single detached residential lot from Lot 25, Block 3, Plan 4014 HW, located south of 89 Avenue NW and west of 79 Street NW; IDYLWYLDE |
| 4. | LDA21-0470
411232248-001 | Tentative plan of subdivision to create separate titles for a semi-detached dwelling from Lot 8, Block 20, Plan RN76, located south of 121 Avenue NW and east of 89 Street NW; EASTWOOD |

5. OTHER BUSINESS



Subdivision Authority

7th Floor, Edmonton Tower
10111 – 104 Avenue NW
Edmonton, Alberta T5J 0J4

November 18, 2021

File No. LDA20-0014

Stantec Consulting Ltd.
400 - 10220 103 Avenue NW
Edmonton, AB T5J 0K4

ATTENTION: Elise Shillington

RE: REVISION of conditionally approved tentative plan of subdivision to create 53 single detached residential lots from the SW 19-53-25 W4M, located east of Winterburn Road NW and north of Yellowhead Trail NW; **TRUMPETER**

A lot of line discrepancy was noted during the endorsement of LDA19-0457, prompting this change request. This application decreases the depths of several lots south of 130 Avenue NW and adds phasing.

I The Subdivision by Plan is APPROVED on November 18, 2021, subject to the following conditions:

1. that the owner enter into a Servicing Agreement with the City of Edmonton pursuant to Section 655 of the Municipal Government Act;
2. that the owner prepare the necessary plans and documentation to grant new or carry forward existing easements and restrictive covenants in favour of the City of Edmonton, EPCOR Distribution & Transmission Inc., EPCOR Water Services Inc., and EPCOR Drainage Services, as required by the aforementioned agencies or shown on the engineering drawings that are deemed to be part of the Servicing Agreement;
3. that the owner be permitted to register this plan of subdivision in phases in sequential order, as shown on the "Conditions of Approval" map, Enclosure I;
4. that the approved subdivision LDA19-0457 be registered prior to or concurrent with this application for underground utilities and the logical extension of roadway connections;
5. that the phasing boundary be amended to include the entire local road intersection, as shown on the "Conditions of Approval" map, Enclosure I;
6. that LDA21-0466 to amend the Edmonton Zoning Bylaw shall be approved prior to the endorsement of the plan of survey; and
7. that the owner pay all outstanding property taxes prior to the endorsement of the plan of survey.

II The Servicing Agreement required in Clause I (1) shall contain, among other things, the following:

1. that the owner pay all servicing costs, assessments, roadway modification costs (including but not limited to sidewalk, shared use path and/or transit infrastructure), construction costs and inspection costs required by this subdivision;
2. that the owner pay all costs specified in the Servicing Agreement prior to endorsement of the plan of survey;
3. that the owner pay the Drainage Assessments applicable to this subdivision;
4. that the owner pay the Arterial Roadway Assessments applicable to this subdivision;
5. that the owner submits an Erosion and Sediment Control (ESC) Plan specific for this development and for implementation during and after construction in accordance with the City of Edmonton ESC Guidelines and Field Manual;
6. that the owner submits detailed engineering drawings and technical studies in accordance with the City of Edmonton Design and Construction Standards and to the satisfaction of the City Departments and affected utility agencies;
7. that the owner shall submit redline revisions or resubmit engineering drawings, subject to the extent of the proposed revisions, to the satisfaction of Development Servicing Agreements;
8. that the owner constructs offsite sanitary sewers to connect the proposed subdivision to the existing system, to the satisfaction of Subdivision and Development Coordination, as shown on the "Conditions of Approval" map, Enclosure I;
9. that the owner constructs a temporary 12 m radius gravel surface turnaround with bollards or mini-barriers to the satisfaction of Subdivision and Development Coordination, as shown on the "Conditions of Approval" map, Enclosure I. This turnaround will be required prior to Construction Completion Certificate (CCC) for roads (or when required by Subdivision and Development Coordination);
10. that the owner construct a 1.8 m noise attenuation fence contained wholly within private property for all lots backing onto or flanking Winterburn Road NW, to the satisfaction of Subdivision and Development Coordination, as shown on the "Conditions of Approval" map, Enclosure I;
11. that the owner construct all fences wholly on privately-owned lands, to the satisfaction of Subdivision and Development Coordination, as shown on the "Conditions of Approval" map, Enclosure I; and
12. that the owner is responsible for the landscape design and construction within road rights of way, to the satisfaction of City Departments and affected utility agencies.

Enclosure I is a map of the subdivision identifying major conditions of this approval.

Municipal Reserve for the SW-19-53-25-W4M was previously addressed by Deferred Reserve Caveat (DRC) with LDA 18-0032. The DRC will carry forward to the remainder of the title.

Please be advised that the approval is valid for one (1) year from the date on which the subdivision approval is given to the application. An extension beyond that time may be granted by the City of Edmonton.

Please be advised that an appeal may be lodged in accordance to Section 678 of the Municipal Government Act with the Subdivision and Development Appeal Board, 10019 - 103 Avenue NW, Edmonton Alberta, T5J 0G9, within 14 days from the date of the receipt of this decision. The date of receipt of the decision is deemed to be seven (7) days from the date the decision is mailed.

If you have further questions, please contact subdivisions@edmonton.ca.

Regards,

Blair McDowell
Subdivision Authority

BM/jv/Posse #349397977-001

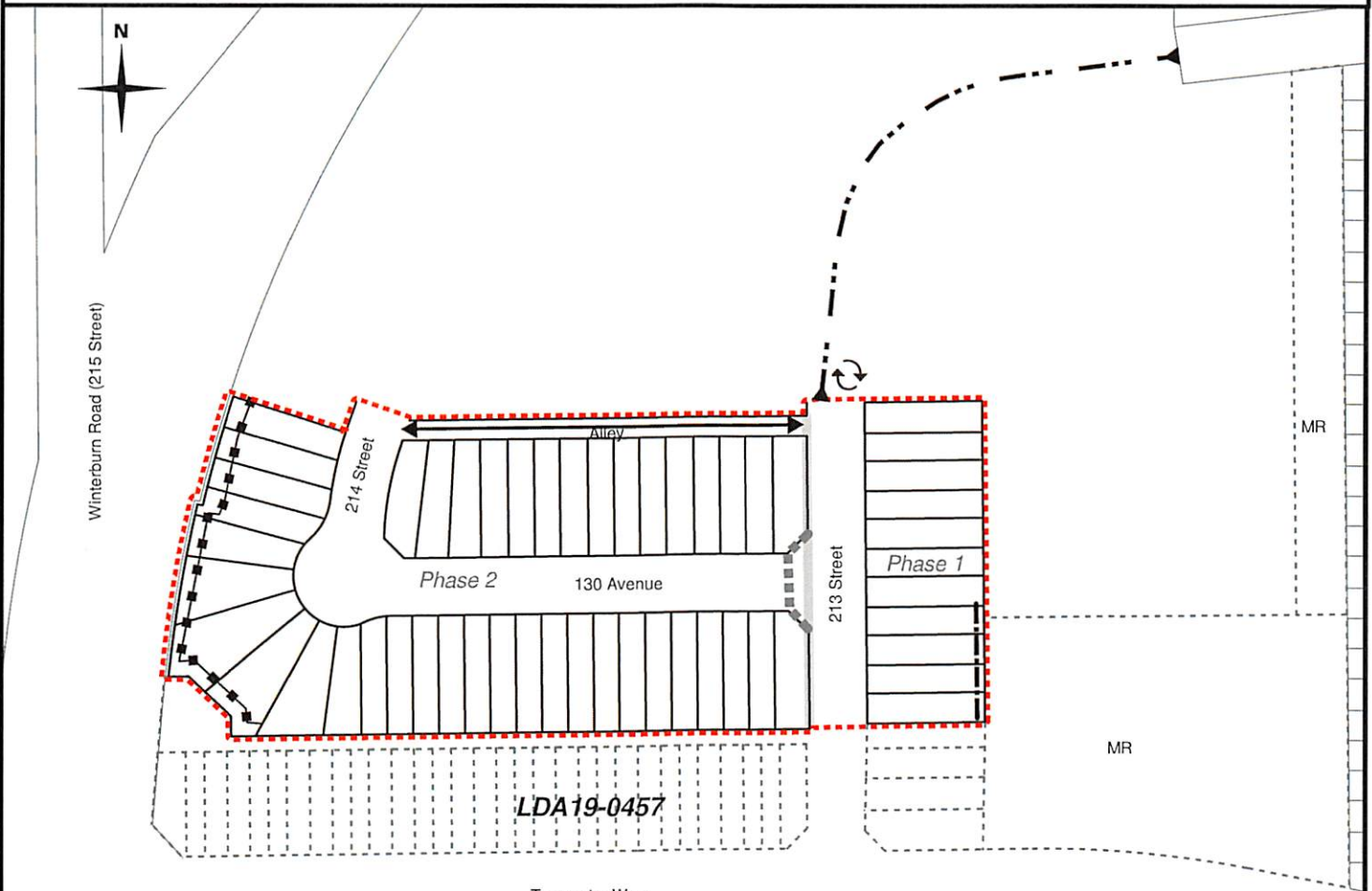
Enclosure(s)

SUBDIVISION CONDITIONS OF APPROVAL MAP

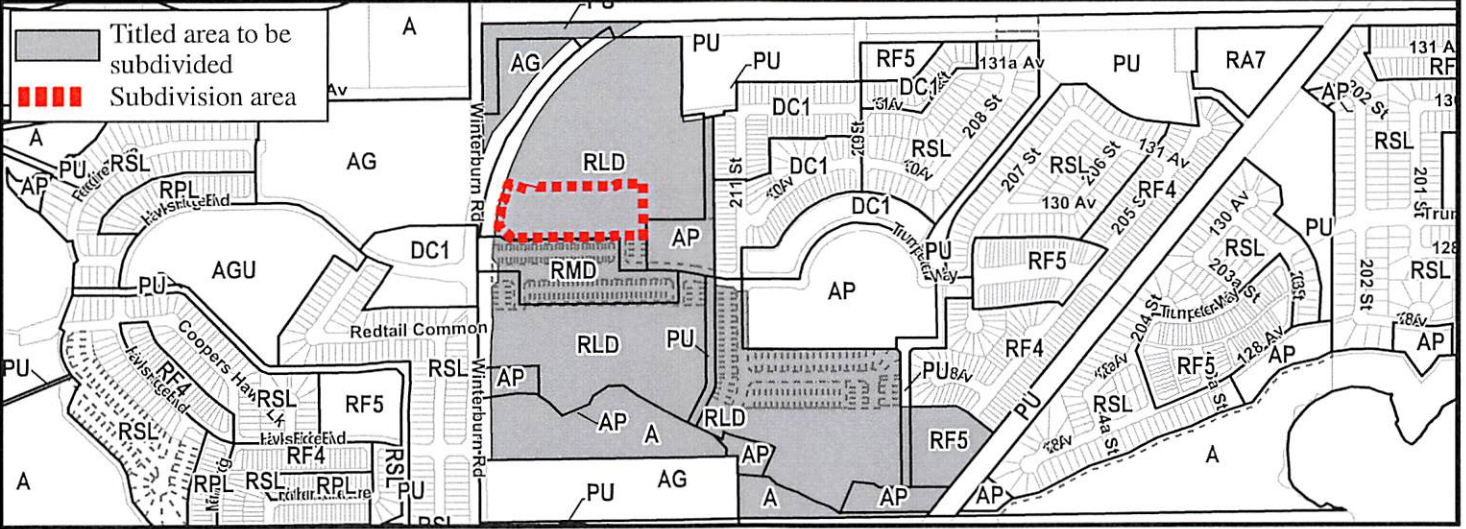
November 18, 2021

LDA 20-0014

- | | | | |
|---|-------------------------------|---|----------------------------------|
|  | Limit of proposed subdivision |  | 1.2 m uniform fence |
|  | Phasing line |  | Sanitary sewer extension |
|  | Amend phasing boundary |  | Temporary 12 m radius turnaround |
|  | Noise attenuation fence |  | Temporary emergency access |



NOTE: All roads shown on this map are within the NW quadrant





Subdivision Authority

7th Floor, Edmonton Tower
10111 – 104 Avenue NW
Edmonton, Alberta T5J 0J4

November 18, 2021

File No. LDA21-0287

City of Edmonton
Real Estate Branch
10th Floor, 10111 104 Avenue NW
Edmonton, AB T5J 0J4

ATTENTION: Jennifer Van Popta

RE: Tentative plan of subdivision to create six (6) additional single detached residential lots from Lot 5, Block 17, Plan 239 HW, and Lot 13, Block 13, Plan 239 HW, located south of 61 Avenue NW and east of 111 Street NW; **PLEASANTVIEW**

I The Subdivision by Plan is APPROVED on November 18, 2021, subject to the following conditions:

1. that the owner enter into a Servicing Agreement with the City of Edmonton pursuant to Section 655 of the Municipal Government Act;
2. that the owner prepare the necessary plans and documentation to grant new or carry forward existing easements and restrictive covenants in favour of the City of Edmonton, EPCOR Distribution & Transmission Inc., EPCOR Water Services Inc., and EPCOR Drainage Services, as required by the aforementioned agencies or shown on the engineering drawings that are deemed to be part of the Servicing Agreement;
3. that the owner dedicate additional road rights of way as shown on the "Conditions of Approval" map, Enclosure I;
4. that LDA21-0265 to amend the Edmonton Zoning Bylaw shall be approved prior to the endorsement of the plan of survey; and
5. that the owner pay all outstanding property taxes prior to the endorsement of the plan of survey.

II The Servicing Agreement required in Clause I (1) shall contain, among other things, the following conditions:

1. that the owner pay all servicing costs, assessments, roadway modification costs (including but not limited to sidewalk, shared use path and/or transit infrastructure), construction costs and inspection costs required by this subdivision;
2. that the owner pay all costs specified in the Servicing Agreement prior to endorsement of the plan of survey;

3. that the owner submits an Erosion and Sediment Control (ESC) Plan specific for this development and for implementation during and after construction in accordance with the City of Edmonton ESC Guidelines and Field Manual;
4. that the owner submits detailed engineering drawings and technical studies in accordance with the City of Edmonton Design and Construction Standards and to the satisfaction of the City Departments and affected utility agencies;
5. that the owner constructs 60 Avenue NW to an urban local roadway standard, including street lighting, landscaping, a 1.8 m sidewalk, pedestrian/active modes signage, curb ramps and any transitional improvements required between the new road and sidewalk construction and the shared use path connection and alley crossing, to the satisfaction of Subdivision and Development Coordination, as shown on the "Conditions of Approval" map, Enclosure I. As the Pleasantview Neighbourhood is scheduled for renewal in 2022-2024, the applicant is advised to contact BuildingGreatNeighbourhoods@edmonton.ca to coordinate any work on road right-of-way;
6. that the existing accesses to 60 Avenue NW be removed, and the curb and gutter be reconstructed in accordance with the Complete Streets Design and Construction Standards, to the satisfaction of Subdivision and Development Coordination, as shown on Enclosure I;
7. that the owner construct a noise attenuation fence contained wholly within private property, for all lots backing onto 111 Street. The noise attenuation fence must wrap around the side property line of the proposed lot adjacent to the road right of way, to the satisfaction of Subdivision and Development Coordination, as shown on the "Conditions of Approval" map, Enclosure I;
8. that the owner installs one fire hydrant, to the satisfaction of EPCOR Water Services Inc., as shown on the "Conditions of Approval" map, Enclosure I;
9. that the owner construct all fences wholly on privately-owned lands, to the satisfaction of Subdivision and Development Coordination, as shown on the "Conditions of Approval" map, Enclosure I; and
10. that the owner is responsible for the landscape design and construction within road rights of way and walkways to the satisfaction of City Departments and affected utility agencies.

Enclosure I is a map of the subdivision identifying major conditions of this approval.

Municipal Reserve (MR) dedication is not applicable as both titled lots are less than 0.8 hectares in area.

Please be advised that the approval is valid for one (1) year from the date on which the subdivision approval is given to the application. An extension beyond that time may be granted by the City of Edmonton.

Please be advised that an appeal may be lodged in accordance to Section 678 of the Municipal Government Act with the Subdivision and Development Appeal Board, 10019 - 103 Avenue NW, Edmonton Alberta, T5J 0G9, within 14 days from the date of the receipt of this decision. The date of receipt of the decision is deemed to be seven (7) days from the date the decision is mailed.

If you have further questions, please contact subdivisions@edmonton.ca.

Regards,

Blair McDowell
Subdivision Authority

BM/tv/Posse #394642560-001

Enclosure

SUBDIVISION CONDITIONS OF APPROVAL MAP

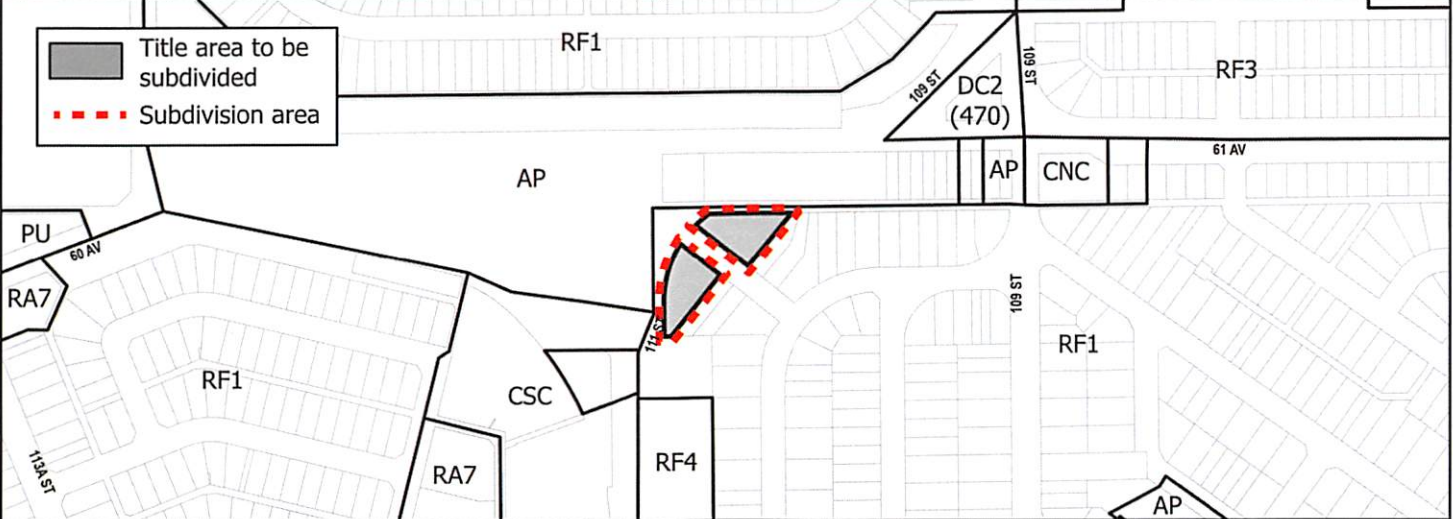
November 18, 2021

LDA21-0287

- Construct to urban local roadway standard
- * Remove Access Point
- Limit of proposed subdivision
- ▨ Dedicate as road right-of-way
- - - 1.8m Uniform Fence - Zoning bylaw
- Noise Attenuation Fence
- ⓕ Fire hydrant



NOTE: All roads shown on this map are within the SW quadrant





Subdivision Authority

7th Floor, Edmonton Tower
10111 – 104 Avenue NW
Edmonton, Alberta T5J 0J4

November 18, 2021

File No. LDA21-0459

Ram Puchakatla, A.L.S
3736 Cameron Heights Place NW
Edmonton, AB T6M 0R1

ATTENTION: Ram Puchakatla

RE: Tentative plan of subdivision to create one (1) additional single detached residential lot from Lot 25, Block 3, Plan 4014 HW, located south of 89 Avenue NW and west of 79 Street NW;
IDYLWYLDE

The Subdivision by Plan is APPROVED on November 18, 2021, subject to the following conditions:

1. that the owner apply for a permit to demolish the existing dwelling and garage prior to endorsement of the final plan. Demolition permits can be obtained from Development Services. Apply online at www.edmonton.ca/permits; and
2. that the owner pay all outstanding property taxes prior to the endorsement of the plan of survey.

Enclosure I is an attachment of the major advisements throughout the subdivision process. Enclosure II is a map of the subdivision and identifies major conditions and advisements of this approval.

Please be advised that the approval is valid for one (1) year from the date on which the subdivision approval is given to the application. An extension beyond that time may be granted by the City of Edmonton.

Please be advised that an appeal may be lodged in accordance to Section 678 of the Municipal Government Act with the Subdivision and Development Appeal Board, 10019 - 103 Avenue NW, Edmonton Alberta, T5J 0G9, within 14 days from the date of the receipt of this decision. The date of receipt of the decision is deemed to be seven (7) days from the date the decision is mailed.

The Subdivision Authority did not receive comments from adjacent landowners. The application complies with the regulations set out in the Edmonton Zoning Bylaw, the land is serviceable, and the proposal advances a more compact urban form. The Subdivision Authority is of the opinion, after considering factors set out in Section 7 of the Subdivision and Development Regulation, that the land is suitable for the purpose for which the subdivision is intended.

If you have further questions, please contact subdivisions@edmonton.ca.

Regards,

Blair McDowell
Subdivision Authority

BM/ak/Posse #410206086-001

Enclosures

Please be advised of the following:

Next Steps for Subdivision Approval

- The next step in the subdivision process is to have a legal instrument prepared (ie. Plan of Survey) in order to register the approved subdivision. The legal instrument is then forwarded to the City for endorsement along with the endorsement fee (\$686.00 - 2021 Fees Schedule) and subsequently released to the applicant for registration at the Land Titles Office.

Transportation

- There are existing boulevard trees adjacent to the site on 89 Avenue NW and 79 Street NW that must be protected during construction. For information about tree protection please refer to the City of Edmonton's website (search "Trees and Construction").
- Any and all costs associated with tree work requests (removal, pruning or other) and/or remediation from damages are borne on to the proponent as per the Corporate Tree Management Policy (C456C). All work is to be carried out by Urban Forestry who can be contacted at citytrees@edmonton.ca. Removal of City of Edmonton trees must follow the Live Tree Removal Guidelines which include community notice and value compensation.
- Access for future development must be to the adjacent alley in conformance with Mature Neighbourhood Overlay Section 814.3(17) of the Zoning Bylaw #12800.
- There is an existing access to 89 Avenue NW. Upon redevelopment of proposed Lot 25, the existing residential access to 89 Avenue NW must be removed. The owner/applicant will be required to obtain a Permit to remove the access, available from Development Services. Apply online at www.edmonton.ca/permits.
- There are existing concrete stairs that encroach onto the 89 Avenue road right-of-way that must be removed with future redevelopment of the site. Permanent objects are not permitted to encroach within road right-of-way without entering into an Encroachment Agreement with the City of Edmonton. Email encroachmentagreements@edmonton.ca for information on Encroachment Agreements.
- The owner is advised that 79 Street is an existing transit route and it is part of the active transportation network and the existing Bike Network. It has been designed as a shared roadway within the 79 Street road right-of-way.

Building / Site

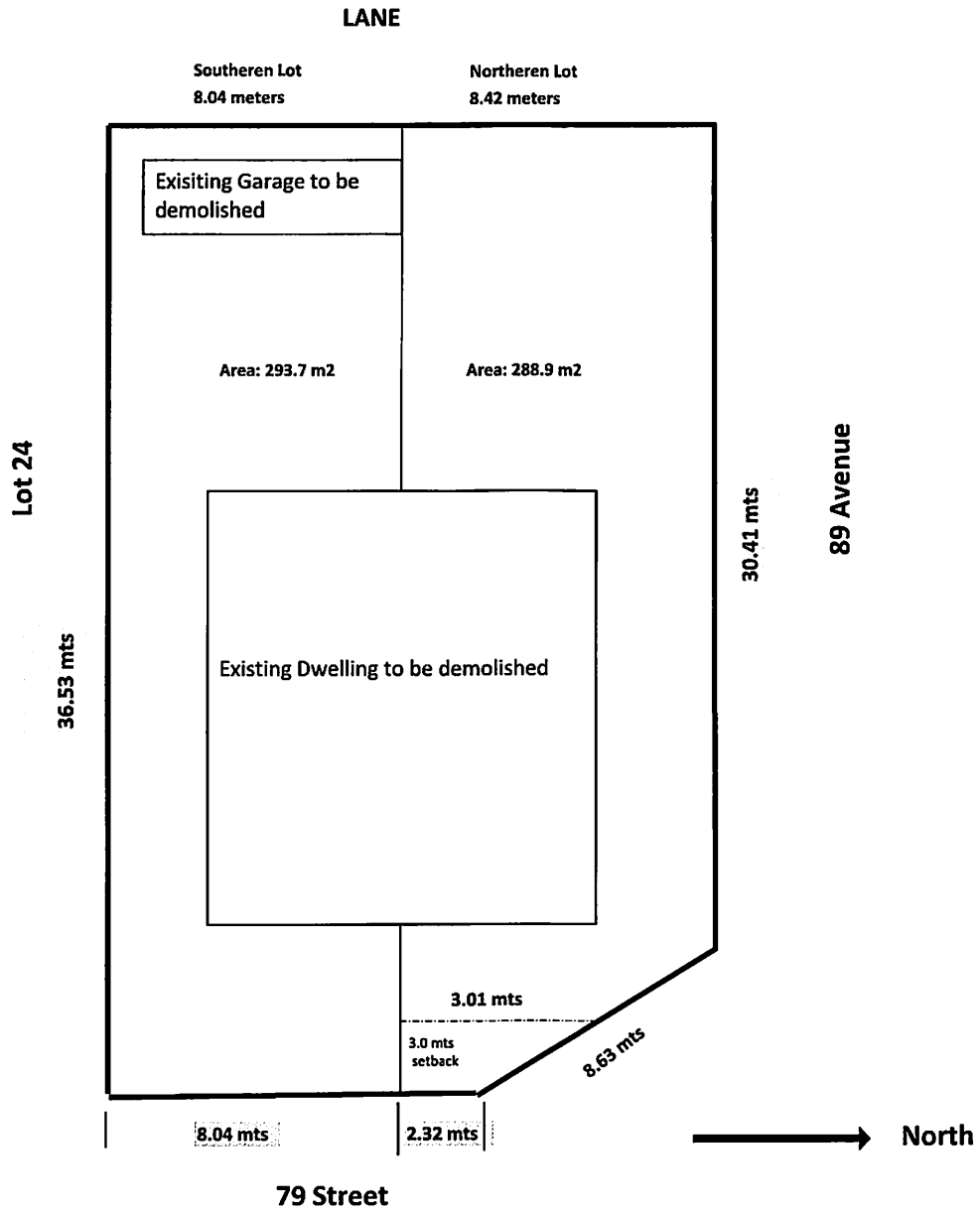
- The owner shall ensure that any change in property boundaries does not cause any structures on site to become non-compliant with the Safety Codes Act and the Alberta Building Code. Permits may be required for such changes. Please contact 311 for more information.

Servicing

- The owner is required to make satisfactory arrangements for, and pay all costs associated with separate servicing to each lot, as well as the modification, relocation and/or removal of existing services. For further information, please contact: EPCOR Distribution & Transmission Inc. (780-412-4000), TELUS Communications (Edmonton) Inc. (Real Estate Division [Rights of Way] 780-508-2456), ATCO Gas (780-424-5222), and EPCOR Drainage Services (Water and Sewer Servicing 780-496-5444).

- The existing services (water and sanitary) enter the proposed subdivision approximately 7.61 m north of the south property line of Lot 25 off of the lane. As per the EPCOR Drainage Services Bylaw and the EPCOR Water Services and Wastewater Treatment Bylaw, these services cannot cross the proposed property line.
- There is an existing power pole that may interfere with access to the proposed Lot 25. Subdivision Planning recommends that the applicant/owner contact EPCOR Distribution & Transmission as soon as possible, as this pole may inhibit alley access to the site and may result in a delay with the issuance of the Development Permit. Contact Ron Hewitt (780-412-3128) of EPCOR Customer Engineering for more information.
- If power service crosses the proposed property line the owner may be required to provide a blanket easement in favour of EPCOR Distribution & Transmission Inc. If required, said easement shall be registered prior to or concurrent with the final plan of survey (contact EPCOR Land Administration Group at 780-412-3252).

7903 89 Avenue, Edmonton AB
Lot 25, Blk 3, Plan 4014 HW





Subdivision Authority

7th Floor, Edmonton Tower
10111 – 104 Avenue NW
Edmonton, Alberta T5J 0J4

November 18, 2021

File No. LDA21-0470

Alberta Geomatics Inc.
6908 Roper Road NW
Edmonton, AB T6B 3H9

ATTENTION: Piotr Strozyk

RE: Tentative plan of subdivision to create separate titles for a semi-detached dwelling from Lot 8, Block 20, Plan RN76, located south of 121 Avenue NW and east of 89 Street NW; **EASTWOOD**

The Subdivision by Plan is APPROVED on November 18, 2021, subject to the following conditions:

1. that the owner make satisfactory arrangements with EPCOR Water Services Inc. and EPCOR Drainage Services for the provision of separate services (water and sanitary) to proposed Lot 8A. These arrangements shall include the removal of the existing 20 mm lead water line that provides service to proposed Lot 8B (contact EPCOR Water Services at 780-412-6858); and
2. that the owner pay all outstanding property taxes prior to the endorsement of the plan of survey.

Enclosure I is an attachment of the major advisements throughout the subdivision process. Enclosure II is a map of the subdivision and identifies major conditions and advisements of this approval.

Please be advised that the approval is valid for one (1) year from the date on which the subdivision approval is given to the application. An extension beyond that time may be granted by the City of Edmonton.

Please be advised that an appeal may be lodged in accordance to Section 678 of the Municipal Government Act with the Subdivision and Development Appeal Board, 10019 - 103 Avenue NW, Edmonton Alberta, T5J 0G9, within 14 days from the date of the receipt of this decision. The date of receipt of the decision is deemed to be seven (7) days from the date the decision is mailed.

The Subdivision Authority did not receive comments from adjacent landowners. The application complies with the regulations set out in the Edmonton Zoning Bylaw, the land is serviceable, and the proposal advances a more compact urban form. The Subdivision Authority is of the opinion, after considering factors set out in Section 7 of the Subdivision and Development Regulation, that the land is suitable for the purpose for which the subdivision is intended.

If you have further questions, please contact subdivisions@edmonton.ca.

Regards,

Blair McDowell
Subdivision Authority

BM/js/Posse #411232248-001

Enclosures

Please be advised of the following:

Next Steps for Subdivision Approval

- The next step in the subdivision process is to have a legal instrument prepared (ie. Plan of Survey) in order to register the approved subdivision. The legal instrument is then forwarded to the City for endorsement along with the endorsement fee (\$686.00 - 2021 Fees Schedule) and subsequently released to the applicant for registration at the Land Titles Office.

Transportation

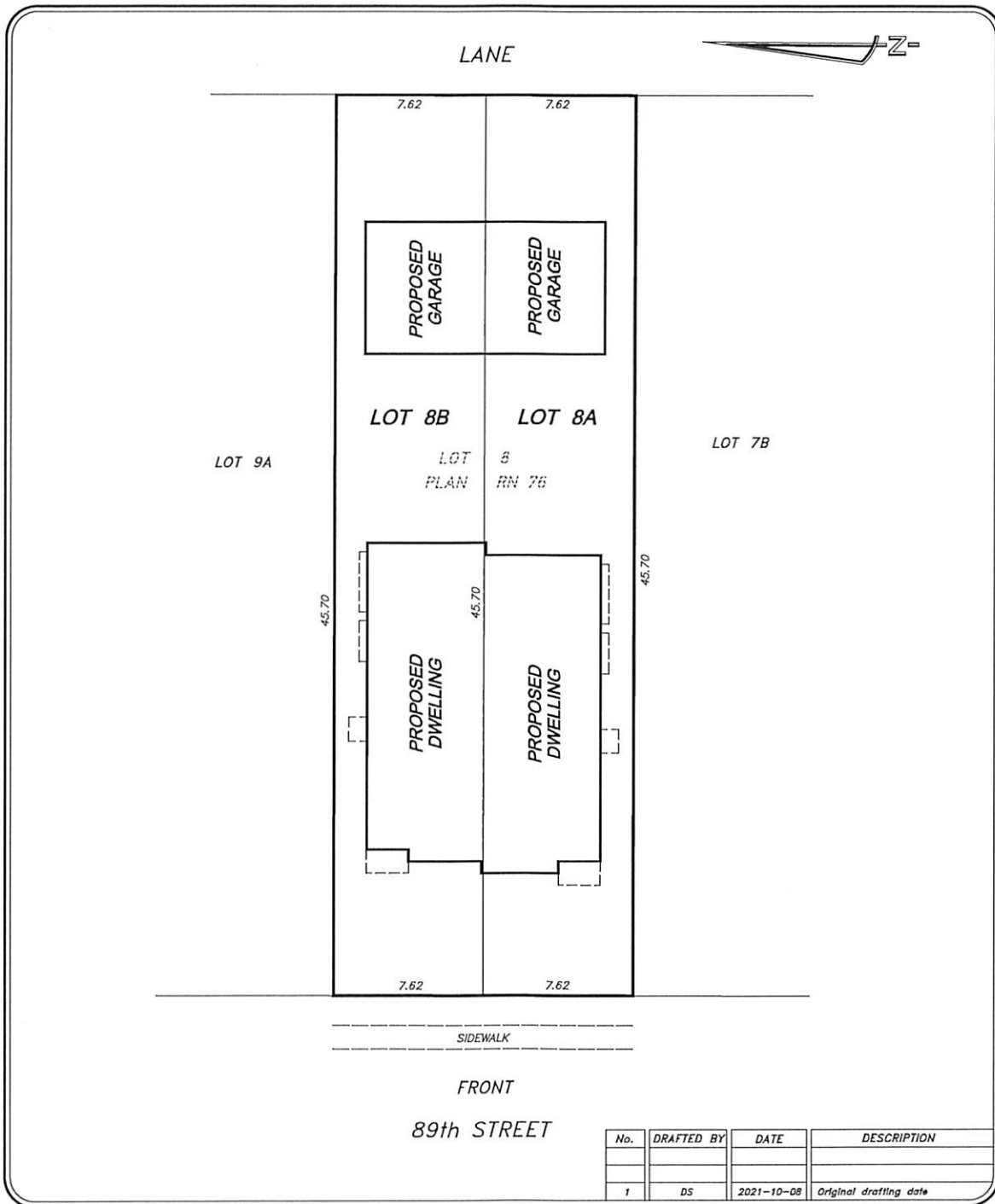
- There are existing boulevard trees adjacent to the site on 89 Street that must be protected during construction. For information about tree protection please refer to the City of Edmonton's website (search "Trees and Construction").
- Any and all costs associated with tree work requests (removal, pruning or other) and/or remediation from damages are borne on to the proponent as per the Corporate Tree Management Policy (C456C). All work is to be carried out by Urban Forestry who can be contacted at citytrees@edmonton.ca. Removal of City of Edmonton trees must follow the Live Tree Removal Guidelines which include community notice and value compensation.
- Access for future development must be to the adjacent alley in conformance with Mature Neighbourhood Overlay Section 814.3(17) of the Zoning Bylaw #12800.
- Building Great Neighbourhoods is conducting neighbourhood renewal in Eastwood for the 2020-2022 construction seasons.

Building / Site

- The owner shall ensure that any change in property boundaries does not cause any structures on site to become non-compliant with the Safety Codes Act and the Alberta Building Code. Permits may be required for such changes. Please contact 311 for more information.

Servicing

- The owner is required to make satisfactory arrangements for, and pay all costs associated with separate servicing to each lot, as well as the modification, relocation and/or removal of existing services. For further information, please contact: EPCOR Distribution & Transmission Inc. (780-412-4000), TELUS Communications (Edmonton) Inc. (Real Estate Division [Rights of Way] 780-508-2456), ATCO Gas (780-424-5222), and EPCOR Drainage Services (Water and Sewer Servicing 780-496-5444).
- The existing services (water and sanitary) enter the proposed subdivision approximately 6.4 m south of the north property line of Lot 8 off of the lane. As per the EPCOR Drainage Services Bylaw and the EPCOR Water Services and Wastewater Treatment Bylaw, these services cannot cross the proposed property line.
- If power service crosses the proposed property line the owner may be required to provide a blanket easement in favour of EPCOR Distribution & Transmission Inc. If required, said easement shall be registered prior to or concurrent with the final plan of survey (contact EPCOR Land Administration Group at 780-412-3252).



TENTATIVE PLAN

LOT: 8		BLOCK: 20	PLAN: RN 76
BUILDER/OWNER: TECH VIEW HOMES LTD.		SUB.: EASTWOOD	
ADDRESS: 12037-89 STREET NW		ZONING: RF3	
CONTACT: info@albertageo.com		EDMONTON	
CERTIFICATE OF TITLE AREA	0.070 ha		
AREA IN PARCEL(S) BEING CREATED	0.070 ha		
NUMBER OF PARCEL CREATED	2		
NOTES:			
ALL DISTANCES ARE IN METRES AND DECIMALS THEREOF			
ALL DISTANCES ON CURVED BOUNDARIES ARE ARC DISTANCES			
ALL DISTANCES AND AREAS ARE APPROXIMATE AND HAVE TO BE VERIFIED BY LEGAL SURVEY			
THIS INFORMATION IS PRELIMINARY ONLY AND IS SUBJECT TO APPROVAL BY LOCAL AUTHORITY			
ALBERTA GEOMATICS INC. IS NOT LIABLE FOR ANY COSTS INCURRED DUE TO ERRORS OR OMISSIONS REPRESENTED BY THIS PLAN.			
LEGEND:			
LEGAL SURVEY IRON POSTS FOUND SHOWN THUS ●			
FILE: E22129			

	6908 ROPER ROAD NW EDMONTON ALBERTA T6B 3H9 email: abgeo@telus.net or: info@albertageo.com website: www.albertageo.com PH: (780) 437-8033 FAX: (780) 437-8024
--	---

SCALE 1:250	DRAWN BY: D.S.	CHECKED BY: P.S.	CHECKED BY: 2021-10-08
-------------	----------------	------------------	------------------------

Wednesday, November 10, 2021
10:00 am.



PLACE: ET 6 MR NW 06-127

SUBDIVISION AUTHORITY MINUTES MEETING NO. 45

PRESENT		Blair McDowell, Chief Subdivision Officer	
1.	ADOPTION OF AGENDA		
MOVED	Blair McDowell That the Subdivision Authority Agenda for the November 10, 2021 meeting be adopted.		
FOR THE MOTION		Blair McDowell	CARRIED
2.	ADOPTION OF MINUTES		
MOVED	Blair McDowell That the Subdivision Authority Minutes for the November 4, 2021 meeting be adopted.		
FOR THE MOTION		Blair McDowell	CARRIED
3.	OLD BUSINESS		
4.	NEW BUSINESS		
1.	LDA15-0285 170832425-001	REVISION of conditionally approved tentative plan of subdivision to create 23 single detached residential lots and one (1) Public Utility Lot from Lots 12-16, Block 22, Plan 7274 AH, Lots 17-18, Block 22, Plan 7274 AH, Lots 19-21, Block 22, Plan 7274 AH, Block 22A, Plan 7274 AH, and Block 21B, Plan 7274 AH, located north of 124 Avenue NW and east of 48 Street NW; BERGMAN	
MOVED	Blair McDowell That the application for subdivision be Approved.		
FOR THE MOTION		Blair McDowell	CARRIED
2.	LDA21-0065 379654845-004	Tentative plan of subdivision to create two (2) Mixed-use Strata Lots from Lot 1, Block 3, Plan 092 4862 and Lot 2, Block 3, Plan 182 1512, located south of Fort Road NW and east of 66 Street NW; BELVEDERE	
MOVED	Blair McDowell That the application for subdivision be Approved.		
FOR THE MOTION		Blair McDowell	CARRIED

3.	LDA21-0454 410114925-001	Tentative plan of subdivision to create separate titles for a semi-detached dwelling from Lot 17, Block 26, Plan 2141HW, located south of 62 Avenue NW and east of 108 Street NW; ALLENDALE	
MOVED		Blair McDowell	
		That the application for subdivision be Approved.	
FOR THE MOTION		Blair McDowell	CARRIED
4.	LDA21-0460 410468275-001	Tentative plan of subdivision to create one (1) additional single detached residential lot from Lot 10, Block 63A, Plan 6331HW, located north of 106 Avenue NW and east of 136 Street NW; NORTH GLENORA	
MOVED		Blair McDowell	
		That the application for subdivision be Approved.	
FOR THE MOTION		Blair McDowell	CARRIED
5.	LDA21-0467 410727037-001	Tentative plan of subdivision to create one (1) additional single detached residential lot from Lot 7, Block 11, Plan 239HW, located north of 57 Avenue NW and west of 109 Street NW; PLEASANTVIEW	
MOVED		Blair McDowell	
		That the application for subdivision be Approved.	
FOR THE MOTION		Blair McDowell	CARRIED
5.	ADJOURNMENT		
	The meeting adjourned at 10:05 a.m.		