

Thursday, November 14, 2019
10:00 am.



PLACE: ET 6 MR NW 06-127

SUBDIVISION AUTHORITY AGENDA MEETING NO. 45

1.	ADOPTION OF AGENDA	
	RECOMMENDATION	
	That the Subdivision Authority Agenda for the November 14, 2019 meeting be adopted.	
2.	ADOPTION OF MINUTES	
	RECOMMENDATION	
	That the Subdivision Authority Minutes for the November 7, 2019 meeting be adopted.	
3.	OLD BUSINESS	
4.	NEW BUSINESS	
1.	LDA19-0293 324346657-001	Tentative plan of subdivision to create two (2) residential strata lots from Lot 2, Block 1, Plan 152 4521, north of 144 Avenue NW and east of Manning Drive NW; EBBERS
2.	LDA19-0312 325737734-001	Tentative plan of subdivision to create separate titles for a semi-detached dwelling from Lot 1, Block 36, Plan 1738 HW, located north of 80 Avenue NW and east of 83 Street NW; KING EDWARD PARK
3.	LDA19-0415 342220977-001	Tentative plan of subdivision to create one (1) additional single detached residential lot from Lot 21, Block 3, Plan 5972 KS, located south of 66 Avenue NW and east of 132 Street NW; GRANDVIEW HEIGHTS
4.	LDA19-0425 342008364-001	Tentative plan to subdivide a 0.02 hectare portion from Lot 4A, Plan 922 1710 to consolidate with adjacent Lot 3, Plan 852 2037 located south of Jasper Avenue NW and east of 100 Street NW; DOWNTOWN
5.	LDA19-0436 343114123-001	Tentative plan of subdivision to create separate titles for a semi-detached dwelling from Lot R, Block 6, Plan 1485 HW, located north of 66 Avenue NW and east of 109 Street NW; ALLENDALE
6.	LDA19-0439 343028700-001	Tentative plan of subdivision to create one (1) additional single detached residential lot from Lot 16, Block 6, Plan 6192 HW, located north of 96 Avenue NW and east of 161 Street NW; GLENWOOD
7.	LDA19-0445 343649832-001	Tentative plan of subdivision to create one (1) additional single detached residential lot from Lot 80, Block 13, Plan 2938 HW, located north of 71 Avenue NW and east of 116 Street NW; BELGRAVIA

8.	LDA19-0452 343867422-001	Tentative plan of subdivision to create one (1) additional single detached residential lot from Lot 5, Block 7, Plan 642 KS, located north of 109 Avenue NW and east of 159 Street NW; MAYFIELD
9.	LDA19-0505 343349366-001	Tentative plan of subdivision to create 50 bare land condominium units from Lot 2, Block 21, Plan 092 8767, located north of Garnett Point NW and west of Anthony Henday Drive; GLASTONBURY
5.	OTHER BUSINESS	



Subdivision Authority

7th Floor, Edmonton Tower
10111 – 104 Avenue NW
Edmonton, Alberta T5J 0J4

November 14, 2019

File No. LDA19-0293

IBI Group
300 - 10830 Jasper Avenue NW
Edmonton, AB T5J 2B3

ATTENTION: Courtney Ruptash

RE: Tentative plan of subdivision to create two (2) residential strata lots from Lot 2, Block 1, Plan 152 4521, north of 144 Avenue NW and east of Manning Drive NW; **EBBERS**

The Subdivision by Plan is APPROVED on November 14, 2019, subject to the following conditions:

1. that the owner shall provide an Easements, Covenants and Restrictions Agreement, which shall include, but is not limited to, easements for shared utilities such as water, sewer and power;
2. that the owner pay all outstanding property taxes prior to the endorsement of the plan of survey.

Enclosure I is an attachment of the major advisements throughout the subdivision process. Enclosure II is a map of the subdivision and identifies major conditions and advisements of this approval.

Please be advised that the approval is valid for one (1) year from the date on which the subdivision approval is given to the application. An extension beyond that time may be granted by the City of Edmonton.

Please be advised that an appeal may be lodged in accordance to Section 678 of the Municipal Government Act with the Subdivision and Development Appeal Board, 10019 - 103 Avenue NW, Edmonton Alberta, T5J 0G9, within 14 days from the date of the receipt of this decision. The date of receipt of the decision is deemed to be seven (7) days from the date the decision is mailed.

If you have further questions, please contact Taylor van den Brink at taylor.vandenbrink@edmonton.ca or 780-496-6179.

Regards,

Blair McDowell
Subdivision Authority

BM/tv/Posse #324346657-001

Enclosure(s)

Please be advised of the following:

Next Steps for Subdivision Approval

- The next step in the subdivision process is to have a legal instrument prepared (ie. Plan of Survey) in order to register the approved subdivision. The legal instrument is then forwarded to the City for endorsement along with the endorsement fee (\$2,974 - 2019 Fees Schedule) and subsequently released to the applicant for registration at the Land Titles Office.

Transportation

- There are existing boulevard trees adjacent to the site on Ebbers Boulevard NW that must be protected during construction. For information about tree protection please refer to the City of Edmonton's website (Trees and Construction).

Building / Site

- The owner shall ensure that any change in property boundaries does not cause any structures on site to become non-compliant with the Safety Codes Act and the Alberta Building Code. Permits may be required for such changes. Please contact 311 for more information.

Servicing

- The owner is required to make satisfactory arrangements for, and pay all costs associated with separate servicing to each lot, as well as the modification, relocation and/or removal of existing services. For further information, please contact: EPCOR Distribution & Transmission Inc. (780-412-4000), TELUS Communications (Edmonton) Inc. (Real Estate Division [Rights of Way] 780-508-2456), ATCO Gas (780-424-5222), and EPCOR Drainage Services (Water and Sewer Servicing 780-496-5444).
- There is a deficiency in on-street fire protection adjacent to the property. The applicant/owner is advised to review on-site fire protection requirements to ensure adequate coverage (contact EPCOR Water at 780-412-3955).
- If power service crosses the proposed property line the owner may be required to provide a blanket easement in favour of EPCOR Distribution & Transmission Inc. If required, said easement shall be registered prior to or concurrent with the final plan of survey (contact EPCOR Land Administration Group at 780-412-3252).

REGISTRAR
LAND TITLES OFFICE

PLAN NO. _____
ENTERED AND REGISTERED
ON _____
INSTRUMENT NO. _____

A.D. REGISTRAR _____


SHEET 1 OF 2

ELEMENTS MANNING

EDMONTON, ALBERTA
PLAN SHOWING PROPOSED STRATA SPACE SUBDIVISION OF
LOT 2, BLOCK 1, PLAN 152 4521

ALL WITHIN THE
N.W. 1/4 SEC. 25, TWP. 53, RGE. 24, W. 4 MER.

SCALE 1:500
2019 JOHN M. BYRNE, A.L.S.



- NOTES:
- Boundary Post Survey Plan 152 4521 shown here.
 - Boundary Post Survey Plan, stamped F222, placed plans here.
 - Alberta Survey Control Marker (ASCM) shown here.
 - The One-Reference Point is 1151.48 at the MACE/CRITCHIE and is shown here:
A. The One-Reference Point coordinates are E-ING: 114,307.0 m E and N-ING: 29,292,737.0 m N.
 - Boundaries are dated and are defined from CDSL Coordinates as shown on the plan.
 - MACE/Critchie, 37M projection, Reference: quad 114 and the Canadian Scale Factor is 1.000027.
 - All dimensions are shown in metres and decimals thereof.
 - All bearings are shown in degrees and minutes.
 - All corner markers are 80mm by 80mm yellow reflective vinyl.
 - Area registered shown shaded blue and contains notes.

LEGEND:

37M	3 Degree Traverse System	ASCP	North American Datum 1983
ALLS	Alberta Land Survey	PL	Plan
ASCM	Alberta Survey Control Marker	P.L.	Plan Land
A	Central Angle	P.L.L.	Plan Land Lot
C	Circle Curve	R	Radius
E.A.	East	PI	Pick
E.S.	Environmental Feature	PI	Pick
E.S.	Environmental Feature	PI	Pick
F.C.	Footprint	PL	Plan Land
C.H.S.S.	Control Horizontal Station System	PL	Plan Land
H.L.	Horizontal	PI	Pick
L	Line	PI	Pick
M	Marker	PI	Pick
M.R.	Marker	PI	Pick
M.S.	Marker	PI	Pick
M.T.	Marker	PI	Pick
M.P.	Marker Post	PI	Pick
M.R.	Marker	PI	Pick
N	North	PI	Pick

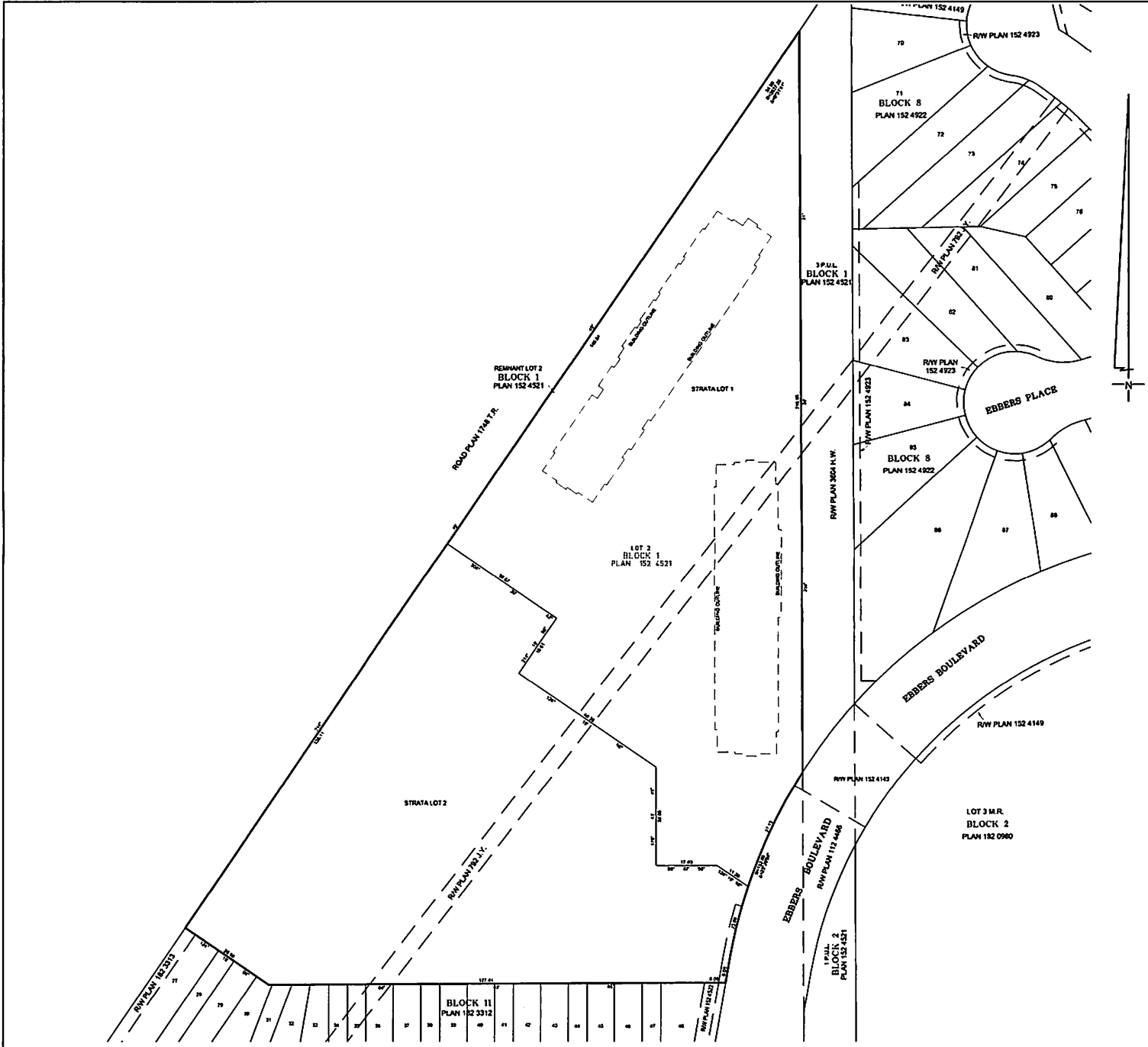
SURVEYOR:
JOHN M. BYRNE, A.L.S.
Registered between the dates of
MACE AND MACE, 1977
in accordance with the provisions
of the Survey Act.



REGISTERED OWNER
CARRINGTON ELEMENTS MANNING LTD.

SUBDIVISION AUTHORITY
NAME: CITY OF EDMONTON
FILE NO.: 8889

FILE NO. _____
Date: 01/02/2019





Subdivision Authority

7th Floor, Edmonton Tower
10111 – 104 Avenue NW
Edmonton, Alberta T5J 0J4

November 14, 2019

File No. LDA19-0312

Hagen Surveys (1982) Ltd.
8929 20 Street NW
Edmonton, AB T6P 1K8

ATTENTION: Jordan Widmer

RE: Tentative plan of subdivision to create separate titles for a semi-detached dwelling from Lot 1, Block 36, Plan 1738 HW, located north of 80 Avenue NW and east of 83 Street NW; **KING EDWARD PARK**

The Subdivision by Plan is APPROVED on November 14, 2019, subject to the following conditions:

1. that the owner enter into a Servicing Agreement with the City of Edmonton for the payment of the applicable Permanent Area Contributions, pursuant to Section 655 of the Municipal Government Act (contact Development.Coordination@edmonton.ca);
2. that the owner make satisfactory arrangements with EPCOR Water Services Inc. and EPCOR Drainage Services for the provision of separate services (water and sanitary) to the proposed western lot;
3. that the owner apply for a permit to demolish the existing dwelling and garage prior to endorsement of the final plan. Demolition permits can be obtained from Development Services located on the 2nd floor of Edmonton Tower at 10111 - 104 Avenue NW;
4. that the owner dedicate additional road right of way as shown on the "Conditions of Approval" map, Enclosure III; and
5. that the owner pay all outstanding property taxes prior to the endorsement of the plan of survey.

Enclosure I is an attachment of the major advisements throughout the subdivision process. Enclosure II is a map of the subdivision and identifies major conditions and advisements of this approval. Enclosure III identifies the road dedication, as described in condition 4.

Please be advised that the approval is valid for one (1) year from the date on which the subdivision approval is given to the application. An extension beyond that time may be granted by the City of Edmonton.

Please be advised that an appeal may be lodged in accordance to Section 678 of the Municipal Government Act with the Subdivision and Development Appeal Board, 10019 - 103 Avenue NW, Edmonton Alberta, T5J 0G9, within 14 days from the date of the receipt of this decision. The date of receipt of the decision is deemed to be seven (7) days from the date the decision is mailed.

If you have further questions, please contact Taylor van den Brink at taylor.vandenbrink@edmonton.ca or 780-496-6179.

Regards,

Blair McDowell
Subdivision Authority

BM/tv/Posse #325737734-001

Enclosures

Please be advised of the following:

Next Steps for Subdivision Approval

- The next step in the subdivision process is to have a legal instrument prepared (ie. Plan of Survey) in order to register the approved subdivision. The legal instrument is then forwarded to the City for endorsement along with the endorsement fee (\$673.00 - 2019 Fees Schedule) and subsequently released to the applicant for registration at the Land Titles Office.

Transportation

- Access for future development must be to the adjacent alley in conformance with Mature Neighbourhood Overlay Section 814.3(17) of the Zoning Bylaw #12800.

Building / Site

- The owner shall ensure that any change in property boundaries does not cause any structures on site to become non-compliant with the Safety Codes Act and the Alberta Building Code. Permits may be required for such changes. Please contact 311 for more information.

Servicing

- The owner is required to make satisfactory arrangements for, and pay all costs associated with separate servicing to each lot, as well as the modification, relocation and/or removal of existing services. For further information, please contact: EPCOR Distribution & Transmission Inc. (780-412-4000), TELUS Communications (Edmonton) Inc. (Real Estate Division [Rights of Way] 780-508-2456), ATCO Gas (780-424-5222), and EPCOR Drainage Services (Water and Sewer Servicing 780-496-5444).
- The existing services (water and sanitary) enter the proposed subdivision approximately 11.0 m east of the west property line of Lot 1 off of the lane. As per the EPCOR Drainage Services Bylaw and the EPCOR Water Services and Wastewater Treatment Bylaw, these services cannot cross the proposed property line.
- There is a deficiency in on-street hydrant spacing adjacent to the property. The applicant/owner is advised to review on-site fire protection requirements to ensure adequate coverage (contact EPCOR Water at 780-412-3955).
- If power service crosses the proposed property line the owner may be required to provide a blanket easement in favour of EPCOR Distribution & Transmission Inc. If required, said easement shall be registered prior to or concurrent with the final plan of survey (contact EPCOR Land Administration Group at 780-412-3252).

TENTATIVE PLAN

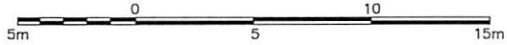
SHOWING SUBDIVISION OF

LOT 1, BLOCK 36, PLAN 1738 H.W.

IN THE
S.E.1/4 SEC.27-52-24-4

EDMONTON ALBERTA

SCALE 1:200 2019 N.R. RONSKO, A.L.S.



NOTE:
- DISTANCES ARE APPROXIMATE AND ARE IN METRES AND DECIMALS THEREOF.
- AREA DEALT WITH BOUNDED THUS.

HAGEN SURVEYS (1982) LTD.

8929-20 STREET, EDMONTON. Ph: 464-5506

SURVEYOR'S STAMP



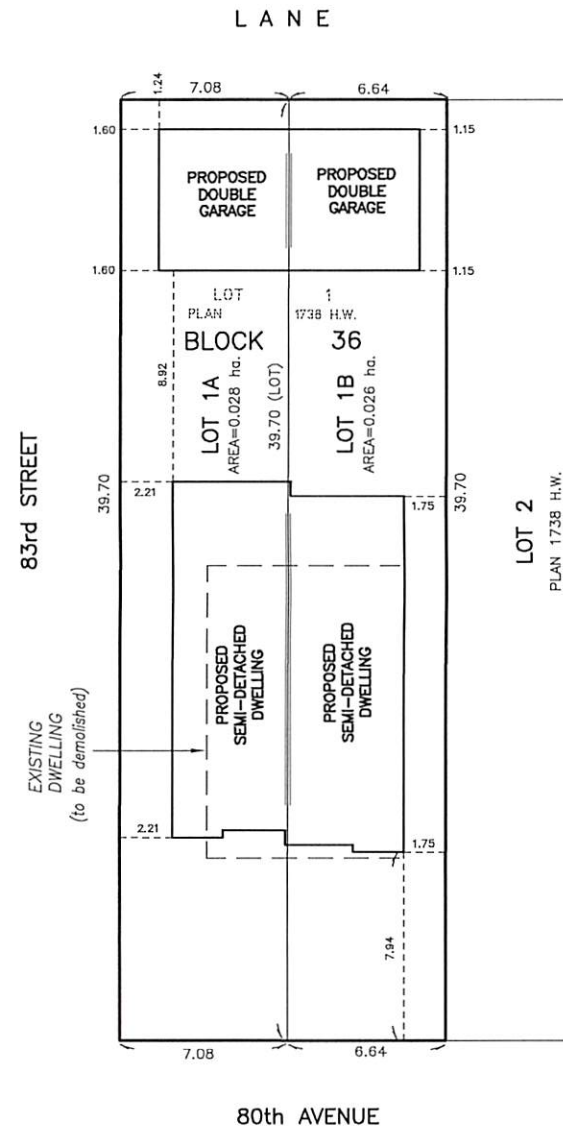
DRAWN BY: E.S.D.

CALC'D. BY: -

DATE: JULY 16, 2019
REVISED: OCTOBER 28, 2019

FILE NO. 19S0422

DWG.NO. 19S0422T



TENTATIVE PLAN

SHOWING SUBDIVISION OF

LOT 1, BLOCK 36, PLAN 1738 H.W.

IN THE
S.E.1/4 SEC.27-52-24-4

EDMONTON ALBERTA

SCALE 1:200 2019 N.R. RONSKO, A.L.S.
5m 0 5 10 15m



NOTE:
- DISTANCES ARE APPROXIMATE AND ARE IN METRES AND DECIMALS THEREOF.
- AREA DEALT WITH BOUNDED THUS.

HAGEN SURVEYS (1982) LTD.

8929-20 STREET, EDMONTON. Ph: 464-5508

SURVEYOR'S STAMP



DRAWN BY: E.S.D.

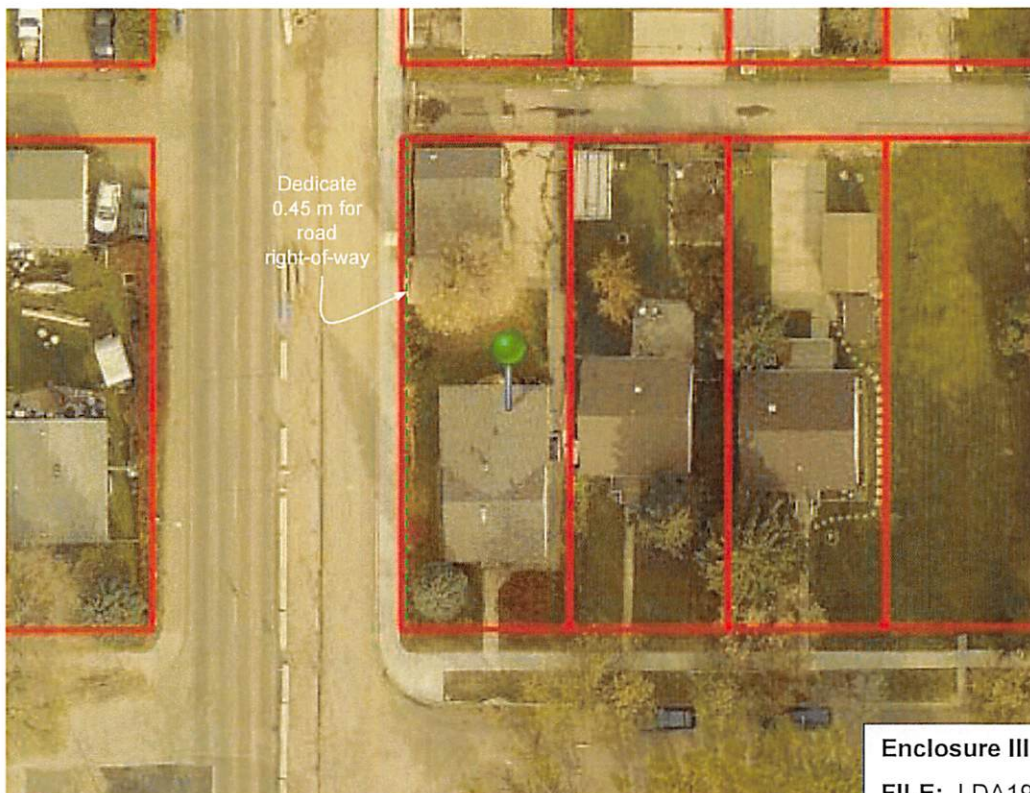
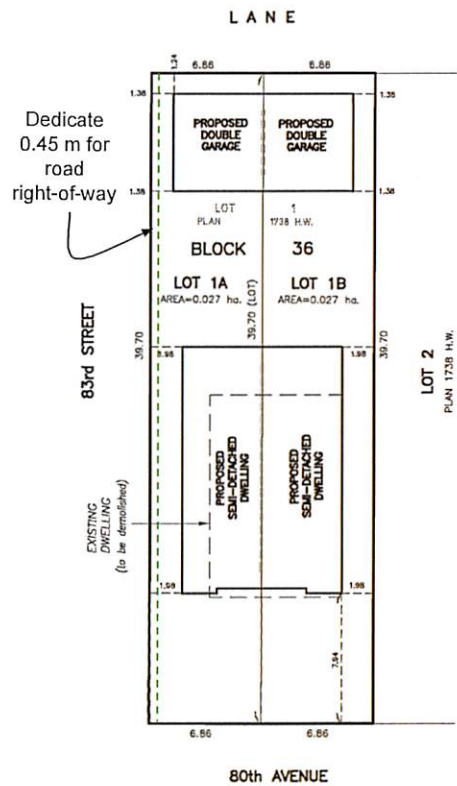
CALC'D. BY: -

DATE: JULY 16, 2019

REVISED: -

FILE NO. 19S0422

DWG. NO. 19S0422T



Enclosure III
FILE: LDA19-0312



Subdivision Authority

7th Floor, Edmonton Tower
10111 – 104 Avenue NW
Edmonton, Alberta T5J 0J4

November 14, 2019

File No. LDA19-0415

William Yin
8307 Saskatchewan Drive NW
Edmonton, AB T6G 2A7

ATTENTION: William Yin

RE: Tentative plan of subdivision to create one (1) additional single detached residential lot from Lot 21, Block 3, Plan 5972 KS, located south of 66 Avenue NW and east of 132 Street NW;
GRANDVIEW HEIGHTS

The Subdivision by Plan is APPROVED on November 14, 2019, subject to the following conditions:

1. that the owner apply for a permit to demolish the existing dwelling prior to endorsement of the final plan. Demolition permits can be obtained from Development Services located on the 2nd floor of Edmonton Tower at 10111 - 104 Avenue NW; and
2. that the owner pay all outstanding property taxes prior to the endorsement of the plan of survey.

Enclosure I is an attachment of the major advisements throughout the subdivision process. Enclosure II is a map of the subdivision and identifies major conditions and advisements of this approval.

Please be advised that the approval is valid for one (1) year from the date on which the subdivision approval is given to the application. An extension beyond that time may be granted by the City of Edmonton.

Please be advised that an appeal may be lodged in accordance to Section 678 of the Municipal Government Act with the Subdivision and Development Appeal Board, 10019 - 103 Avenue NW, Edmonton Alberta, T5J 0G9, within 14 days from the date of the receipt of this decision. The date of receipt of the decision is deemed to be seven (7) days from the date the decision is mailed.

If you have further questions, please contact Taylor van den Brink at taylor.vandenbrink@edmonton.ca or 780-496-6179.

Regards,

Blair McDowell
Subdivision Authority

BM/tv/Posse #342220977-001

Enclosure(s)

Please be advised of the following:

Next Steps for Subdivision Approval

- The next step in the subdivision process is to have a legal instrument prepared (ie. Plan of Survey) in order to register the approved subdivision. The legal instrument is then forwarded to the City for endorsement along with the endorsement fee (\$673.00 - 2019 Fees Schedule) and subsequently released to the applicant for registration at the Land Titles Office.

Transportation

- There are existing boulevard trees adjacent to the site on 66 Avenue NW that must be protected during construction. For information about tree protection please refer to the City of Edmonton's website (Trees and Construction).
- Access for future development must be to the adjacent alley in conformance with Mature Neighbourhood Overlay Section 814.3(17) of the Zoning Bylaw #12800.
- There is an existing access to 66 Avenue NW. Upon redevelopment of the westerly proposed lot, the existing residential access to 66 Avenue NW must be removed. The owner/applicant will be required to obtain a Permit to remove the access, available from Development and Zoning Services, 2nd Floor, 10111 - 104 Avenue NW, Edmonton.
- The Grandview Heights neighbourhood is on the Neighbourhood Renewal Program. This specific site is scheduled for renewal in 2020. Subdivision Planning recommends that the owner/applicant email BuildingGreatNeighbourhoods@edmonton.ca to coordinate any work on road right-of-way.

Building / Site

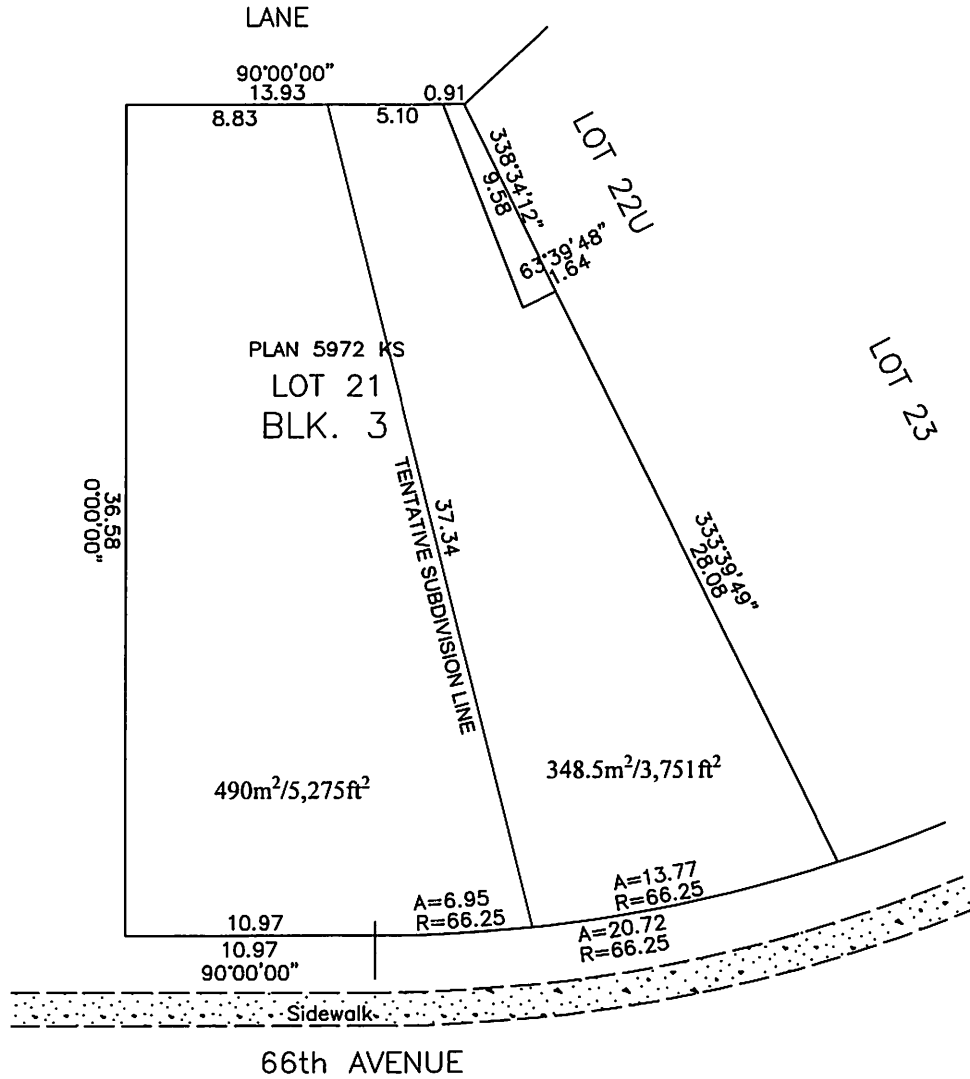
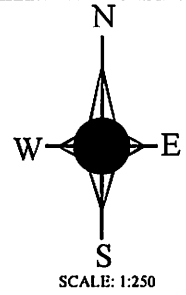
- The owner shall ensure that any change in property boundaries does not cause any structures on site to become non-compliant with the Safety Codes Act and the Alberta Building Code. Permits may be required for such changes. Please contact 311 for more information.

Servicing

- The owner is required to make satisfactory arrangements for, and pay all costs associated with separate servicing to each lot, as well as the modification, relocation and/or removal of existing services. For further information, please contact: EPCOR Distribution & Transmission Inc. (780-412-4000), TELUS Communications (Edmonton) Inc. (Real Estate Division [Rights of Way] 780-508-2456), ATCO Gas (780-424-5222), and EPCOR Drainage Services (Water and Sewer Servicing 780-496-5444).
- The existing services (water and sanitary) enter the proposed subdivision approximately 4.3 m east of the west property line of existing lot 21 off of the lane. The existing storm service enters the proposed subdivision approximately 25.0 m west of the east property line of Lot 21 off 66 Avenue NW. As per the EPCOR Drainage Services Bylaw and the EPCOR Water Services and Wastewater Treatment Bylaw, these services cannot cross the proposed property line.
- If power service crosses the proposed property line the owner may be required to provide a blanket easement in favour of EPCOR Distribution & Transmission Inc. If required, said easement shall be registered prior to or concurrent with the final plan of survey (contact EPCOR Land Administration Group at 780-412-3252).

TENTATIVE SUBDIVISION PLAN FOR
 LOT 21 BLOCK 3 PLAN 5972KS
 13107-66 AVE. NW
 CITY OF EDMONTON

DATUM: ASCM ELEV: ___m
 TO ALL ELEVATIONS SHOWN, ADD: 60000m
 22 AUGUST 2018





Subdivision Authority

7th Floor, Edmonton Tower
10111 – 104 Avenue NW
Edmonton, Alberta T5J 0J4

November 14, 2019

File No. LDA19-0425

Hagen Surveys (1982) Ltd.
8929 20 Street NW
Edmonton, AB T6P 1K8

ATTENTION: Jordan Widmer

RE: Tentative plan to subdivide a 0.02 hectare portion from Lot 4A, Plan 922 1710 to consolidate with adjacent Lot 3, Plan 852 2037 located south of Jasper Avenue NW and east of 100 Street NW;
DOWNTOWN

The Subdivision by Plan is APPROVED on November 14, 2019, subject to the following conditions:

1. that the owner register an easement for cross lot access as shown on the "Conditions of Approval" map, Enclosure I. The City shall be a party to the easement; and
2. that the owner pay all outstanding property taxes prior to the endorsement of the plan of survey.

Enclosure I is an attachment of the major advisements throughout the subdivision process. Enclosure II is a map of the subdivision and identifies major conditions and advisements of this approval.

Please be advised that the approval is valid for one (1) year from the date on which the subdivision approval is given to the application. An extension beyond that time may be granted by the City of Edmonton.

Please be advised that an appeal may be lodged in accordance to Section 678 of the Municipal Government Act with the Subdivision and Development Appeal Board, 10019 - 103 Avenue NW, Edmonton Alberta, T5J 0G9, within 14 days from the date of the receipt of this decision. The date of receipt of the decision is deemed to be seven (7) days from the date the decision is mailed.

If you have further questions, please contact Taylor van den Brink at taylor.vandenbrink@edmonton.ca or 780-496-6179.

Regards,

Blair McDowell
Subdivision Authority

BM/tv/Posse #342008364-001

Enclosure(s)

Please be advised of the following:

Next Steps for Subdivision Approval

- The next step in the subdivision process is to have a legal instrument prepared (ie. Plan of Survey) in order to register the approved subdivision. The legal instrument is then forwarded to the City for endorsement along with the endorsement fee (\$673.00 - 2019 Fees Schedule) and subsequently released to the applicant for registration at the Land Titles Office.

Transportation

- Access to the site is existing. Any changes to the existing access requires the review and approval of Subdivision and Development Coordination.

Building / Site

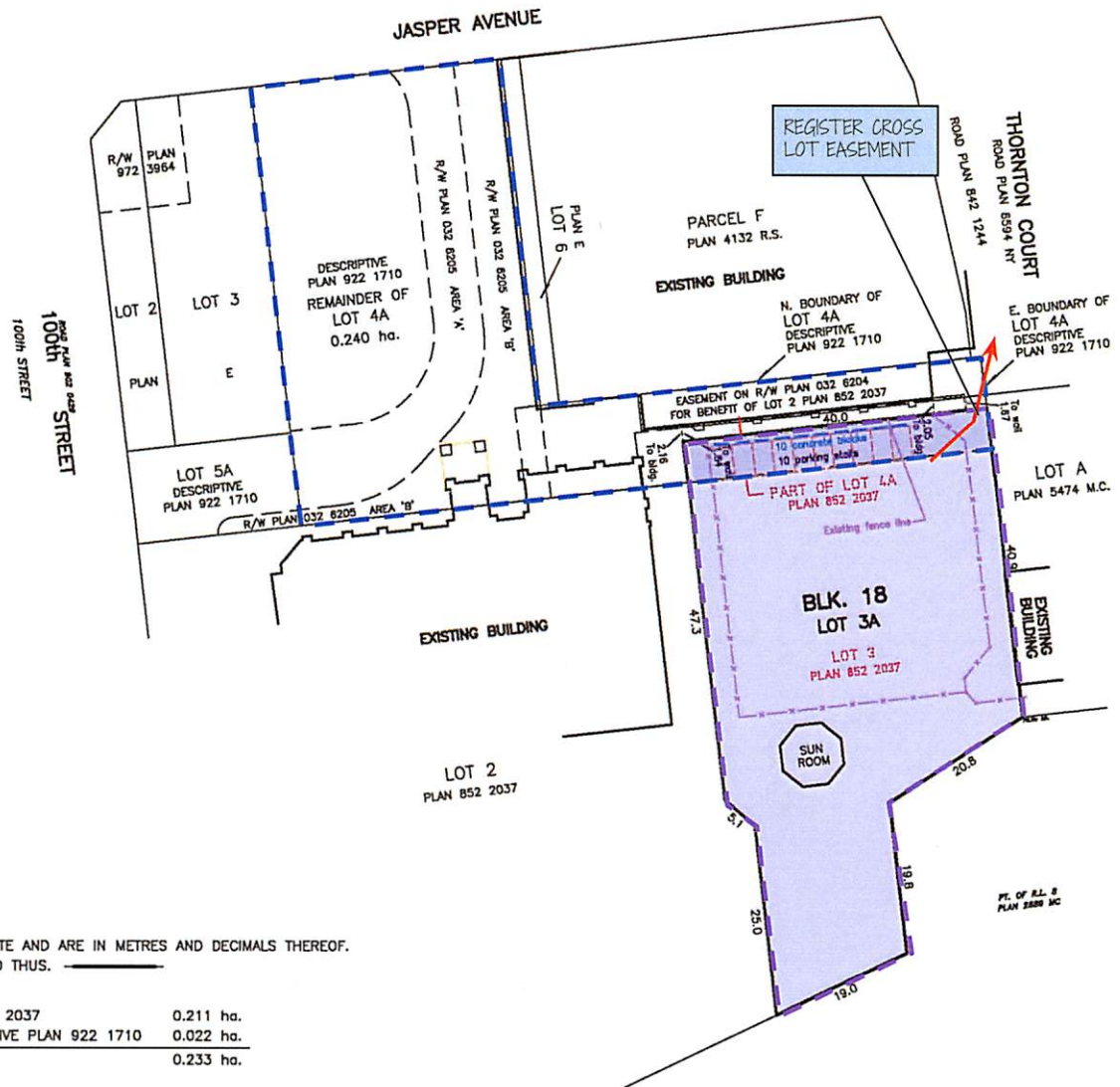
- The owner shall ensure that any change in property boundaries does not cause any structures on site to become non-compliant with the Safety Codes Act and the Alberta Building Code. Permits may be required for such changes. Please contact 311 for more information.

Servicing

- The owner is required to make satisfactory arrangements for, and pay all costs associated with separate servicing to each lot, as well as the modification, relocation and/or removal of existing services. For further information, please contact: EPCOR Distribution & Transmission Inc. (780-412-4000), TELUS Communications (Edmonton) Inc. (Real Estate Division [Rights of Way] 780-508-2456), ATCO Gas (780-424-5222), and EPCOR Drainage Services (Water and Sewer Servicing 780-496-5444).
- There is a deficiency in on-street fire protection adjacent to the property. The applicant/owner is advised to review on-site fire protection requirements to ensure adequate coverage (contact EPCOR Water at 780-412-3955).
- If power service crosses the proposed property line the owner may be required to provide a blanket easement in favour of EPCOR Distribution & Transmission Inc. If required, said easement shall be registered prior to or concurrent with the final plan of survey (contact EPCOR Land Administration Group at 780-412-3252).

TENTATIVE PLAN
 SHOWING SUBDIVISION OF
 LOT 3, PLAN 852 2037
 AND
 PART OF LOT 4A,
 DESCRIPTIVE PLAN 922 1710
 IN
 RIVER LOT 8, EDMONTON SETTLEMENT
 WITHIN THE
 THEO. TWP.52, RGE.24. W.4M.
 EDMONTON ALBERTA

SCALE 1:600 2019 N.R. RONSKO, A.L.S.



NOTE:

- DISTANCES ARE APPROXIMATE AND ARE IN METRES AND DECIMALS THEREOF.
- AREA DEALT WITH BOUNDED THUS.

FROM LOT 3, PLAN 852 2037	0.211 ha.
FROM LOT 4A, DESCRIPTIVE PLAN 922 1710	0.022 ha.
TOTAL	0.233 ha.

HAGEN SURVEYS (1982) LTD.
 8929-20 STREET, EDMONTON. Ph: 464-5506

SURVEYOR'S STAMP DRAWN BY: DA

Enclosure II

FILE: LDAP9-0425

DATE: Nov. 14, 2019

2019
 2019
 94
 4T



Subdivision Authority

7th Floor, Edmonton Tower
10111 – 104 Avenue NW
Edmonton, Alberta T5J 0J4

November 14, 2019

File No. LDA19-0436

Hagen Surveys (1982) Ltd.
8929 20 Street NW
Edmonton, AB T6P 1K8

ATTENTION: Jordan Widmer

RE: Tentative plan of subdivision to create separate titles for a semi-detached dwelling from Lot R, Block 6, Plan 1485 HW, located north of 66 Avenue NW and east of 109 Street NW; **ALLENDALE**

The Subdivision by Plan is APPROVED on November 14, 2019, subject to the following conditions:

1. that the owner make satisfactory arrangements with EPCOR Water Services Inc. and EPCOR Drainage Services for the provision of separate services (water and sanitary) to the proposed eastern lot; and
2. that the owner pay all outstanding property taxes prior to the endorsement of the plan of survey.

Enclosure I is an attachment of the major advisements throughout the subdivision process. Enclosure II is a map of the subdivision and identifies major conditions and advisements of this approval.

Please be advised that the approval is valid for one (1) year from the date on which the subdivision approval is given to the application. An extension beyond that time may be granted by the City of Edmonton.

Please be advised that an appeal may be lodged in accordance to Section 678 of the Municipal Government Act with the Subdivision and Development Appeal Board, 10019 - 103 Avenue NW, Edmonton Alberta, T5J 0G9, within 14 days from the date of the receipt of this decision. The date of receipt of the decision is deemed to be seven (7) days from the date the decision is mailed.

If you have further questions, please contact Jennifer Vos at jennifer.vos@edmonton.ca or 780-508-9519.

Regards,

Blair McDowell
Subdivision Authority

BM/jv/Posse #343114123-001

Enclosures

Please be advised of the following:

Next Steps for Subdivision Approval

- The next step in the subdivision process is to have a legal instrument prepared (ie. Plan of Survey) in order to register the approved subdivision. The legal instrument is then forwarded to the City for endorsement along with the endorsement fee (\$673.00 - 2019 Fees Schedule) and subsequently released to the applicant for registration at the Land Titles Office.

Transportation

- There are existing boulevard trees adjacent to the site on 66 Avenue NW that must be protected during construction. For information about tree protection please refer to the City of Edmonton's website (Trees and Construction).
- Access for future development must be to the adjacent alley in conformance with Mature Neighbourhood Overlay Section 814.3(17) of the Zoning Bylaw #12800.
- There is an existing access to 66 Avenue NW. Upon redevelopment of proposed Lot 19, the existing residential access to 66 Avenue NW must be removed. The owner/applicant will be required to obtain a Permit to remove the access, available from Development and Zoning Services, 2nd Floor, 10111 - 104 Avenue NW, Edmonton.

Building / Site

- The owner shall ensure that any change in property boundaries does not cause any structures on site to become non-compliant with the Safety Codes Act and the Alberta Building Code. Permits may be required for such changes. Please contact 311 for more information.

Servicing

- The owner is required to make satisfactory arrangements for, and pay all costs associated with separate servicing to each lot, as well as the modification, relocation and/or removal of existing services. For further information, please contact: EPCOR Distribution & Transmission Inc. (780-412-4000), TELUS Communications (Edmonton) Inc. (Real Estate Division [Rights of Way] 780-508-2456), ATCO Gas (780-424-5222), and EPCOR Drainage Services (Water and Sewer Servicing 780-496-5444).
- If power service crosses the proposed property line the owner may be required to provide a blanket easement in favour of EPCOR Distribution & Transmission Inc. If required, said easement shall be registered prior to or concurrent with the final plan of survey (contact EPCOR Land Administration Group at 780-412-3252).

TENTATIVE PLAN

SHOWING SUBDIVISION OF

LOT R, BLOCK 6, PLAN 1485 H.W.

IN THE

S.W.1/4 SEC.20-52-24-4

EDMONTON ALBERTA

SCALE 1:200 2019 N.R. RONSKO, A.L.S.



NOTE:
 - DISTANCES ARE APPROXIMATE AND ARE IN METRES AND DECIMALS THEREOF.
 - AREA DEALT WITH BOUNDED THUS.

HAGEN SURVEYS (1982) LTD.

8929-20 STREET, EDMONTON. Ph: 464-5506

SURVEYOR'S STAMP



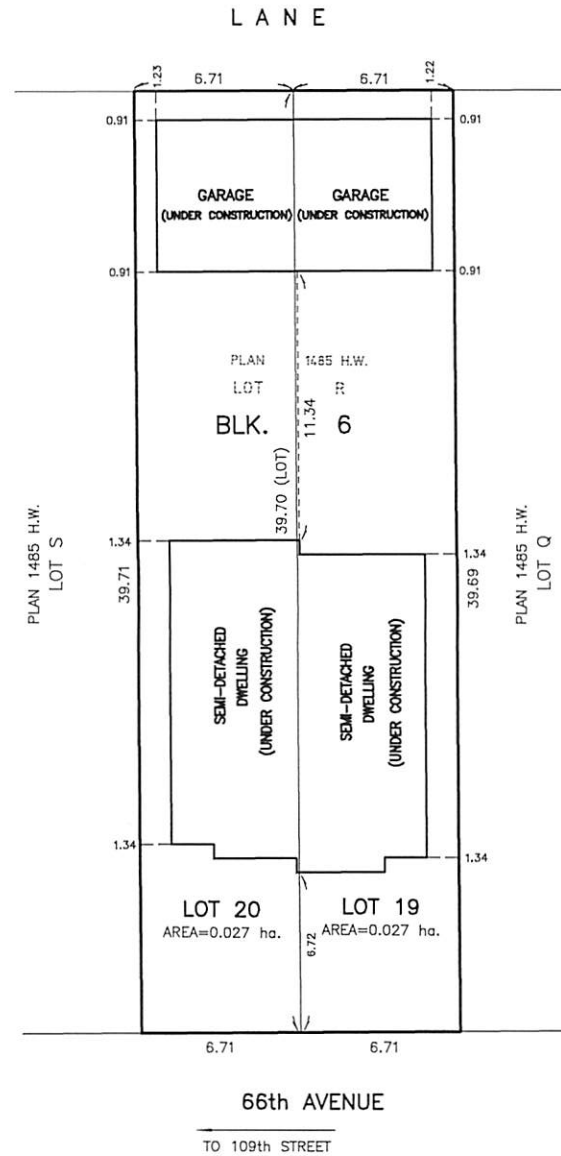
DRAWN BY: E.S.D.

CALC'D. BY: -

DATE: OCTOBER 03, 2019
 REVISED: -

FILE NO. 18C0775

DWG.NO. 18C0775T





Subdivision Authority

7th Floor, Edmonton Tower
10111 – 104 Avenue NW
Edmonton, Alberta T5J 0J4

November 14, 2019

File No. LDA19-0439

Innovision Homes
276 - 52327 Range Road 223
Sherwood Park, AB T8B 1C6

ATTENTION: Derek Chan

RE: Tentative plan of subdivision to create one (1) additional single detached residential lot from Lot 16, Block 6, Plan 6192 HW, located north of 96 Avenue NW and east of 161 Street NW;
GLENWOOD

The Subdivision by Plan is APPROVED on November 14, 2019, subject to the following conditions:

1. that the owner pay all outstanding property taxes prior to the endorsement of the plan of survey; and
2. that the owner apply for a permit to demolish the existing dwelling and garage prior to endorsement of the final plan. Demolition permits can be obtained from Development Services located on the 2nd floor of Edmonton Tower at 10111 - 104 Avenue NW.

Enclosure I is an attachment of the major advisements throughout the subdivision process. Enclosure II is a map of the subdivision and identifies major conditions and advisements of this approval.

Please be advised that the approval is valid for one (1) year from the date on which the subdivision approval is given to the application. An extension beyond that time may be granted by the City of Edmonton.

Please be advised that an appeal may be lodged in accordance to Section 678 of the Municipal Government Act with the Subdivision and Development Appeal Board, 10019 - 103 Avenue NW, Edmonton Alberta, T5J 0G9, within 14 days from the date of the receipt of this decision. The date of receipt of the decision is deemed to be seven (7) days from the date the decision is mailed.

If you have further questions, please contact Craig Walker, Planner at craig.walker@edmonton.ca or 780-442-4852.

Regards,

Blair McDowell
Subdivision Authority

BM/cw/Posse #343028700-001

Enclosures

Please be advised of the following:

Next Steps for Subdivision Approval

- The next step in the subdivision process is to have a legal instrument prepared (ie. Plan of Survey) in order to register the approved subdivision. The legal instrument is then forwarded to the City for endorsement along with the endorsement fee (\$673.00 - 2019 Fees Schedule) and subsequently released to the applicant for registration at the Land Titles Office.

Transportation

- Access for future development must be to the adjacent alley in conformance with Mature Neighbourhood Overlay Section 814.3(17) of the Zoning Bylaw #12800.
- There is an existing access to 161 Street NW. Upon redevelopment of proposed Lot 16A, the existing residential access to 161 Street NW must be removed. The owner/applicant will be required to obtain a Permit to remove the access, available from Development and Zoning Services, 2nd Floor, 10111 - 104 Avenue NW, Edmonton.
- There is an existing retaining wall (i.e. part of the driveway) that encroaches onto 161 Street NW right-of-way. The applicant is advised that, due to the proximity of the encroaching feature to the back of the sidewalk, the existing retaining wall will not be authorized by an encroachment agreement and must be removed with the development of the proposed lots. Should a retaining wall be desired, then the applicant should contact Sherron Hutchings (780-496-6129 or sherron.hutchings@edmonton.ca) for further information to establish an approved location.

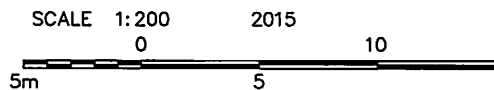
Building / Site

- The owner shall ensure that any change in property boundaries does not cause any structures on site to become non-compliant with the Safety Codes Act and the Alberta Building Code. Permits may be required for such changes. Please contact 311 for more information.

Servicing

- The owner is required to make satisfactory arrangements for, and pay all costs associated with separate servicing to each lot, as well as the modification, relocation and/or removal of existing services. For further information, please contact: EPCOR Distribution & Transmission Inc. (780-412-4000), TELUS Communications (Edmonton) Inc. (Real Estate Division [Rights of Way] 780-508-2456), ATCO Gas (780-424-5222), and EPCOR Drainage Services (Water and Sewer Servicing 780-496-5444).
- The owner/developer is required to contact EPCOR Drainage (780-496-5444) to schedule a sewer service assessment and locate, for the existing sewer service. This must be scheduled prior to disconnection of the existing power and water services, and before house demolition.
- There is a deficiency in on-street hydrant spacing adjacent to the property. The applicant/owner is advised to review on-site fire protection requirements to ensure adequate coverage (contact EPCOR Water at 780-412-3955).
- If power service crosses the proposed property line the owner may be required to provide a blanket easement in favour of EPCOR Distribution & Transmission Inc. If required, said easement shall be registered prior to or concurrent with the final plan of survey (contact EPCOR Land Administration Group at 780-412-3252).

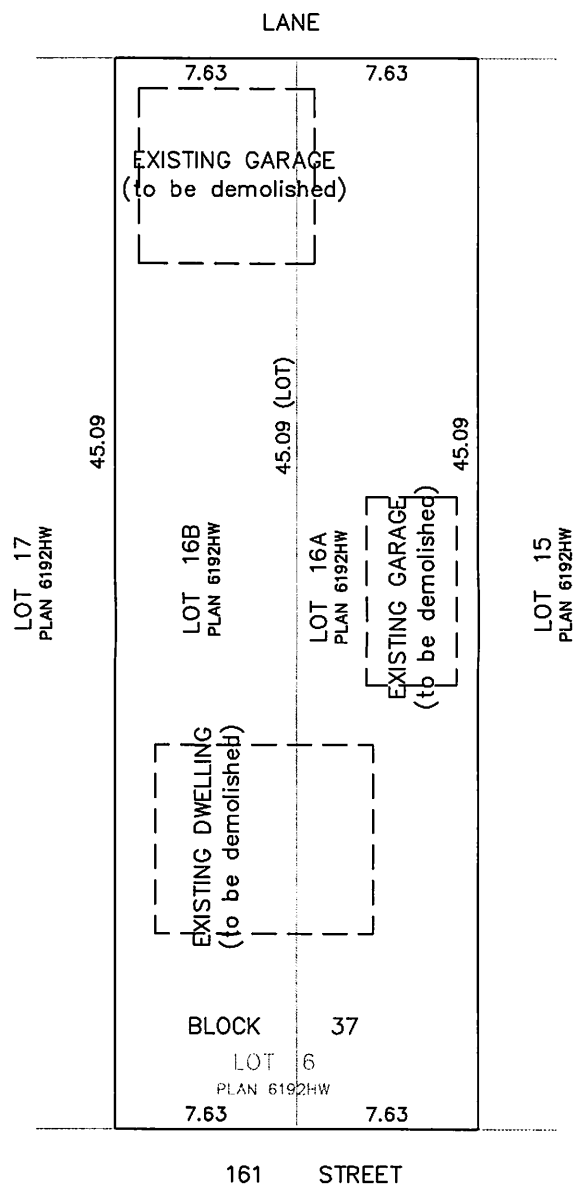
TENATIVE PLAN
 SHOWING SUBDIVISION OF
 LOT 16, BLOCK 6, PLAN 6192HW
 IN THE
 S.E.1/4 SEC.34-52-25-E
 EDMONTON ALBERTA



Application Made By:

Derek Chan
 Phone: (780) 710-4090

#164, 314-222 Baseline Road
 Sherwood Park, AB T8H 2W7





Subdivision Authority

7th Floor, Edmonton Tower
10111 – 104 Avenue NW
Edmonton, Alberta T5J 0J4

November 14, 2019

File No. LDA19-0445

Alberta Geomatics Inc.
6908 Roper Road NW
Edmonton, AB T6B 3H9

ATTENTION: Piotr Strozyk

RE: Tentative plan of subdivision to create one (1) additional single detached residential lot from Lot 80, Block 13, Plan 2938 HW, located north of 71 Avenue NW and east of 116 Street NW;
BELGRAVIA

The Subdivision by Plan is APPROVED on November 14, 2019, subject to the following conditions:

1. that the owner apply for a permit to demolish the existing dwelling and garage prior to endorsement of the final plan. Demolition permits can be obtained from Development Services located on the 2nd floor of Edmonton Tower at 10111 - 104 Avenue NW; and
2. that the owner pay all outstanding property taxes prior to the endorsement of the plan of survey.

Enclosure I is an attachment of the major advisements throughout the subdivision process. Enclosure II is a map of the subdivision and identifies major conditions and advisements of this approval.

Please be advised that the approval is valid for one (1) year from the date on which the subdivision approval is given to the application. An extension beyond that time may be granted by the City of Edmonton.

Please be advised that an appeal may be lodged in accordance to Section 678 of the Municipal Government Act with the Subdivision and Development Appeal Board, 10019 - 103 Avenue NW, Edmonton, Alberta, T5J 0G9, within 14 days from the date of the receipt of this decision. The date of receipt of the decision is deemed to be seven (7) days from the date the decision is mailed.

If you have further questions, please contact Christian Schmitt at christian.schmitt@edmonton.ca or 780-944-0459.

Regards,

Blair McDowell
Subdivision Authority

BM/cs/Posse #343649832-001

Enclosures

Please be advised of the following:

Next Steps for Subdivision Approval

- The next step in the subdivision process is to have a legal instrument prepared (ie. Plan of Survey) in order to register the approved subdivision. The legal instrument is then forwarded to the City for endorsement along with the endorsement fee (\$673.00 - 2019 Fees Schedule) and subsequently released to the applicant for registration at the Land Titles Office.

Transportation

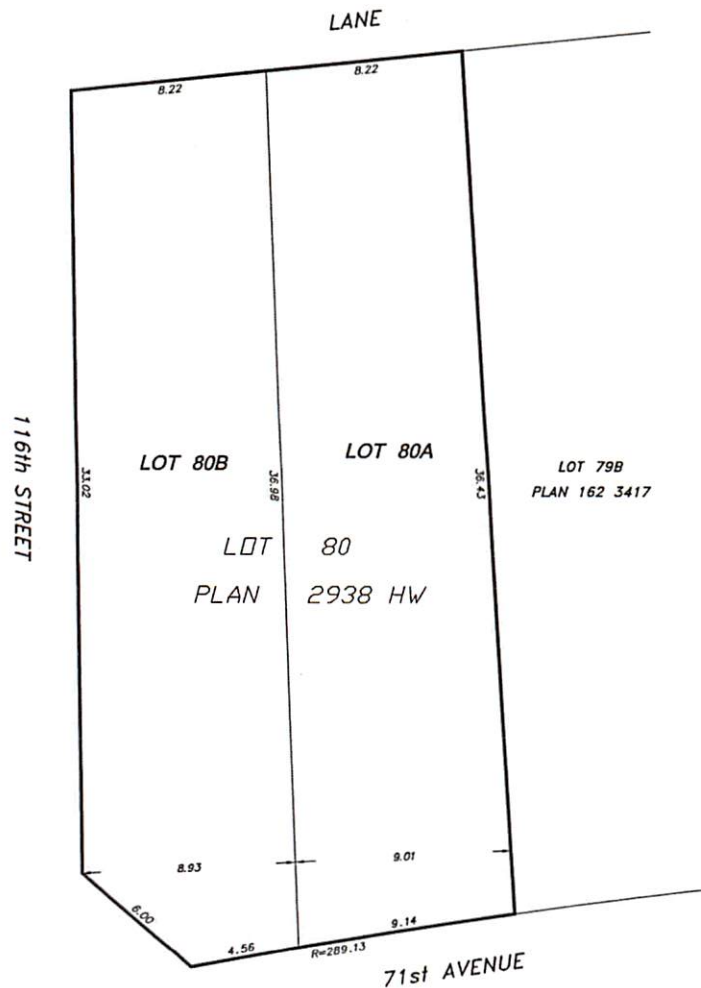
- There are existing boulevard trees adjacent to the site on 116 Street NW and 71 Avenue NW that must be protected during construction. For information about tree protection please refer to the City of Edmonton's website (Trees and Construction).
- Access for future development must be to the adjacent alley in conformance with Mature Neighbourhood Overlay Section 814.3(17) of the Zoning Bylaw #12800.
- There is an existing access to 116 Street NW. Upon redevelopment of proposed Lot 80B, the existing residential access to 116 Street NW must be removed. The owner/applicant will be required to obtain a Permit to remove the access, available from Development and Zoning Services, 2nd Floor, 10111 - 104 Avenue NW, Edmonton.

Building / Site

- The owner shall ensure that any change in property boundaries does not cause any structures on site to become non-compliant with the Safety Codes Act and the Alberta Building Code. Permits may be required for such changes. Please contact 311 for more information.

Servicing

- The owner is required to make satisfactory arrangements for, and pay all costs associated with separate servicing to each lot, as well as the modification, relocation and/or removal of existing services. For further information, please contact: EPCOR Distribution & Transmission Inc. (780-412-4000), TELUS Communications (Edmonton) Inc. (Real Estate Division [Rights of Way] 780-508-2456), ATCO Gas (780-424-5222), and EPCOR Drainage Services (Water and Sewer Servicing 780-496-5444).
- The existing services (water and sanitary) enter the proposed subdivision approximately 6.7 m east of the west property line of Lot 80 off of the lane. The existing storm service enters the proposed subdivision approximately 7.8 m east of the west property line of Lot 80 off the Utility Right of Way north of 71 Avenue NW (Instrument # 5793 JA). As per the EPCOR Drainage Services Bylaw and the EPCOR Water Services and Wastewater Treatment Bylaw, these services cannot cross the proposed property line.
- If power service crosses the proposed property line the owner may be required to provide a blanket easement in favour of EPCOR Distribution & Transmission Inc. If required, said easement shall be registered prior to or concurrent with the final plan of survey (contact EPCOR Land Administration Group at 780-412-3252).



LOT: 80 BLOCK: 13 PLAN: 2938 HW

BUILDER/OWNER: TECH VIEW HOMES LTD.

ADDRESS: 11534-71 AVENUE EDMONTON

SUBDIVISION: BELGRAVIA ZONING: RF1 SCALE: 1:200

DRAWN BY: D.S. CHECKED BY: S.B./P.S. FILE: E18521

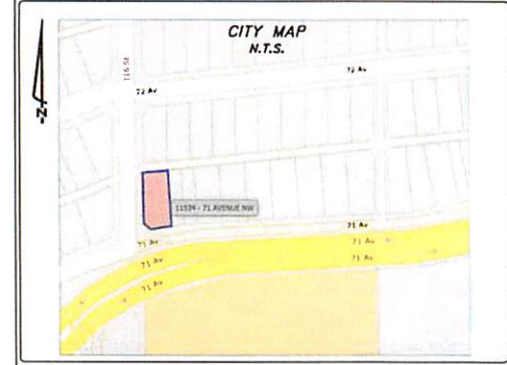
NOTES:
 ALL DISTANCES ARE IN METRES AND DECIMALS THEREOF
 ALL DISTANCES ON CURVED BOUNDARIES ARE ARC DISTANCES
 ALL DISTANCES AND AREAS ARE APPROXIMATE AND HAVE TO BE VERIFIED BY LEGAL SURVEY

THIS INFORMATION IS PRELIMINARY ONLY AND IS SUBJECT TO APPROVAL BY LOCAL AUTHORITY
 ALBERTA GEOMATICS INC. IS NOT LIABLE FOR ANY COSTS INCURRED DUE TO ERRORS
 OR OMISSIONS REPRESENTED BY THIS PLAN.

LEGEND:
 LEGAL SURVEY IRON POSTS FOUND SHOWN THIS ●

CERTIFICATE OF TITLE AREA	0.06 ha
AREA IN PARCEL(S) BEING CREATED	0.06 ha
NUMBER OF PARCEL CREATED	2

REV. No.	DATE	DESCRIPTION



TENTATIVE PLAN

**Alberta
Geomatics
Inc.**

6908 ROPER ROAD NW
 EDMONTON ALBERTA T6B 3H9
 email: abgeo@al.us.net
 or: info@albertageo.com
 website: www.albertageo.com
 PH: (780) 437-8033
 FAX: (780) 437-8024



Subdivision Authority

7th Floor, Edmonton Tower
10111 – 104 Avenue NW
Edmonton, Alberta T5J 0J4

November 14, 2019

File No. LDA19-0452

Pals Geomatics Corp.
10704 176 Street NW
Edmonton, AB T5S 1G7

ATTENTION: Ryan Smith

RE: Tentative plan of subdivision to create one (1) additional single detached residential lot from Lot 5, Block 7, Plan 642 KS, located north of 109 Avenue NW and east of 159 Street NW; **MAYFIELD**

The Subdivision by Plan is APPROVED on November 14, 2019, subject to the following conditions:

1. that the owner pay all outstanding property taxes prior to the endorsement of the plan of survey.

Enclosure I is an attachment of the major advisements throughout the subdivision process. Enclosure II is a map of the subdivision and identifies major conditions and advisements of this approval.

Please be advised that the approval is valid for one (1) year from the date on which the subdivision approval is given to the application. An extension beyond that time may be granted by the City of Edmonton.

Please be advised that an appeal may be lodged in accordance to Section 678 of the Municipal Government Act with the Subdivision and Development Appeal Board, 10019 - 103 Avenue NW, Edmonton Alberta, T5J 0G9, within 14 days from the date of the receipt of this decision. The date of receipt of the decision is deemed to be seven (7) days from the date the decision is mailed.

If you have further questions, please contact Jennifer Vos at jennifer.vos@edmonton.ca or 780-508-9519.

Regards,

Blair McDowell
Subdivision Authority

BM/jv/Posse #343867422-001

Enclosures

Please be advised of the following:

Next Steps for Subdivision Approval

- The next step in the subdivision process is to have a legal instrument prepared (ie. Plan of Survey) in order to register the approved subdivision. The legal instrument is then forwarded to the City for endorsement along with the endorsement fee (\$673.00 - 2019 Fees Schedule) and subsequently released to the applicant for registration at the Land Titles Office.

Transportation

- There are existing boulevard trees adjacent to the site on 159 Street NW that must be protected during construction. For information about tree protection please refer to the City of Edmonton's website (Trees and Construction).
- Access for future development must be to the adjacent alley in conformance with Mature Neighbourhood Overlay Section 814.3(17) of the Zoning Bylaw #12800.

Building / Site

- The owner shall ensure that any change in property boundaries does not cause any structures on site to become non-compliant with the Safety Codes Act and the Alberta Building Code. Permits may be required for such changes. Please contact 311 for more information.

Servicing

- The owner is required to make satisfactory arrangements for, and pay all costs associated with separate servicing to each lot, as well as the modification, relocation and/or removal of existing services. For further information, please contact: EPCOR Distribution & Transmission Inc. (780-412-4000), TELUS Communications (Edmonton) Inc. (Real Estate Division [Rights of Way] 780-508-2456), ATCO Gas (780-424-5222), and EPCOR Drainage Services (Water and Sewer Servicing 780-496-5444).
- The existing services (water and sanitary) enter the proposed subdivision approximately 8.1 m north of the south property line of Lot 5 off 159 Street NW. As per the EPCOR Drainage Services Bylaw and the EPCOR Water Services and Wastewater Treatment Bylaw, these services cannot cross the proposed property line.
- If power service crosses the proposed property line the owner may be required to provide a blanket easement in favour of EPCOR Distribution & Transmission Inc. If required, said easement shall be registered prior to or concurrent with the final plan of survey (contact EPCOR Land Administration Group at 780-412-3252).



159 STREET NW

LOT 6
BLOCK 7
PLAN 624KS

LOT 5B
BLOCK 7

HOUSE
Existing building to be demolished. Size and location are approximate, (not surveyed) and plotted based on aerial imagery.

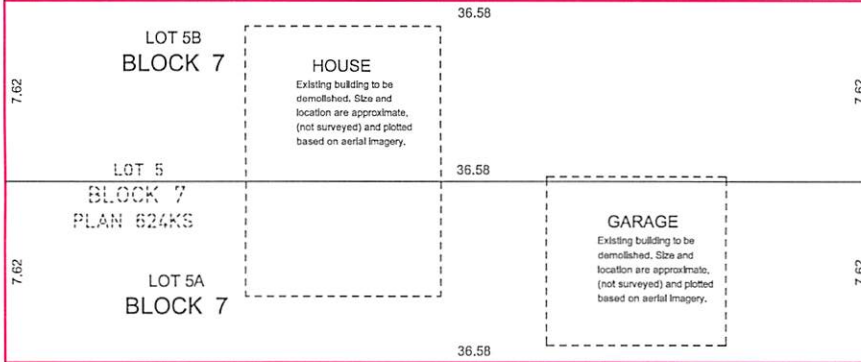
LOT 5
BLOCK 7
PLAN 624KS

LOT 5A
BLOCK 7

GARAGE
Existing building to be demolished. Size and location are approximate, (not surveyed) and plotted based on aerial imagery.

LOT 4
BLOCK 7
PLAN 624KS

LANE



ENCORE MASTER BUILDER

NOTES:

- ALL DISTANCES ARE SHOWN IN METRES AND DECIMALS THEREOF.
- ALL DISTANCES ON CURVED BOUNDARIES ARE ARC LENGTHS.
- ALL INFORMATION SHOWN ON THIS PLAN IS BOTH TENTATIVE AND PRELIMINARY, AND SUBJECT TO CHANGE BY THE 'PLAN OF SURVEY'.
- THE BOUNDARY SHOWN, EVEN IF ANNOTATED, IS SUBJECT TO CHANGE BY THE 'PLAN OF SURVEY'.
- THE ZONING OF THIS SUBJECT AREA IS R/F1.
- PLAN TO BE SUBDIVIDED SHOWN OUTLINED THUS: _____
- AND CONTAINS: 0.055 ha.



REV. NO.	DATE	ITEM	BY
1	OCT. 8/19	T-PLAN	CN

REVISIONS

MAYFIELD

TENTATIVE PLAN SHOWING PROPOSED

SUBDIVISION

OF

LOT 5, BLOCK 7, PLAN 642KS

WITHIN THE

N.E. 1/4 SEC. 3 - TWP. 53 - RGE. 25 - W. 4TH MER.

EDMONTON - ALBERTA



Pals Geomatics Phone: (780) 455 - 3177 Fax: (780) 451 - 2047
 Email: edmonton@palsgeomatics.com
 10704-176 Street NW, Edmonton, Alberta T5S 1G7

FILE NO.	61900139T	DRAFTED BY:	CN	CHECKED BY:	**
----------	-----------	-------------	----	-------------	----



Subdivision Authority

7th Floor, Edmonton Tower
10111 – 104 Avenue NW
Edmonton, Alberta T5J 0J4

November 14, 2019

File No. LDA19-0505

Hagen Surveys (1982) Ltd.
8929 20 Street NW
Edmonton, AB T6P 1K8

ATTENTION: Jordan Widmer

RE: Tentative plan of subdivision to create 50 bare land condominium units from Lot 2, Block 21, Plan 092 8767, located north of Garnett Point NW and west of Anthony Henday Drive;
GLASTONBURY

The Subdivision by Bare Land Condominium is APPROVED on November 14, 2019, subject to the following condition:

1. that the owner pay all outstanding property taxes prior to the endorsement of the plan of survey.

Enclosure I is an attachment of the major advisements throughout the subdivision process. Enclosure II is a map of the subdivision and identifies major conditions and advisements of this approval.

Please be advised that the approval is valid for one (1) year from the date on which the subdivision approval is given to the application. An extension beyond that time may be granted by the City of Edmonton.

Please be advised that an appeal may be lodged in accordance to Section 678 of the Municipal Government Act with the Subdivision and Development Appeal Board, 10019 – 103 Avenue NW, Edmonton Alberta, T5J 0G9, within 14 days from the date of the receipt of this decision. The date of receipt of the decision is deemed to be seven (7) days from the date the decision is mailed.

If you have further questions, please contact Kristen Rutherford at 780-421-8252 or kristen.rutherford@edmonton.ca.

Regards,

Blair McDowell
Subdivision Authority

BM/kr/Posse #343349366-001

Enclosures

Please be advised of the following:

Next Steps for Subdivision Approval

- The next step in the subdivision process is to have a legal instrument prepared (ie. Plan of Survey) in order to register the approved subdivision. The legal instrument is then forwarded to the City for endorsement along with the endorsement fee (\$2,000.00 - 2019 Fees Schedule) and subsequently released to the applicant for registration at the Land Titles Office.

Building / Site

- The owner shall ensure the bare land condominium adheres to the conditions and design layout approved in the Development and Building Permits, any changes or revisions may require new or revised development and building permit application(s). For further information regarding development and building permits please contact 311 for more information.

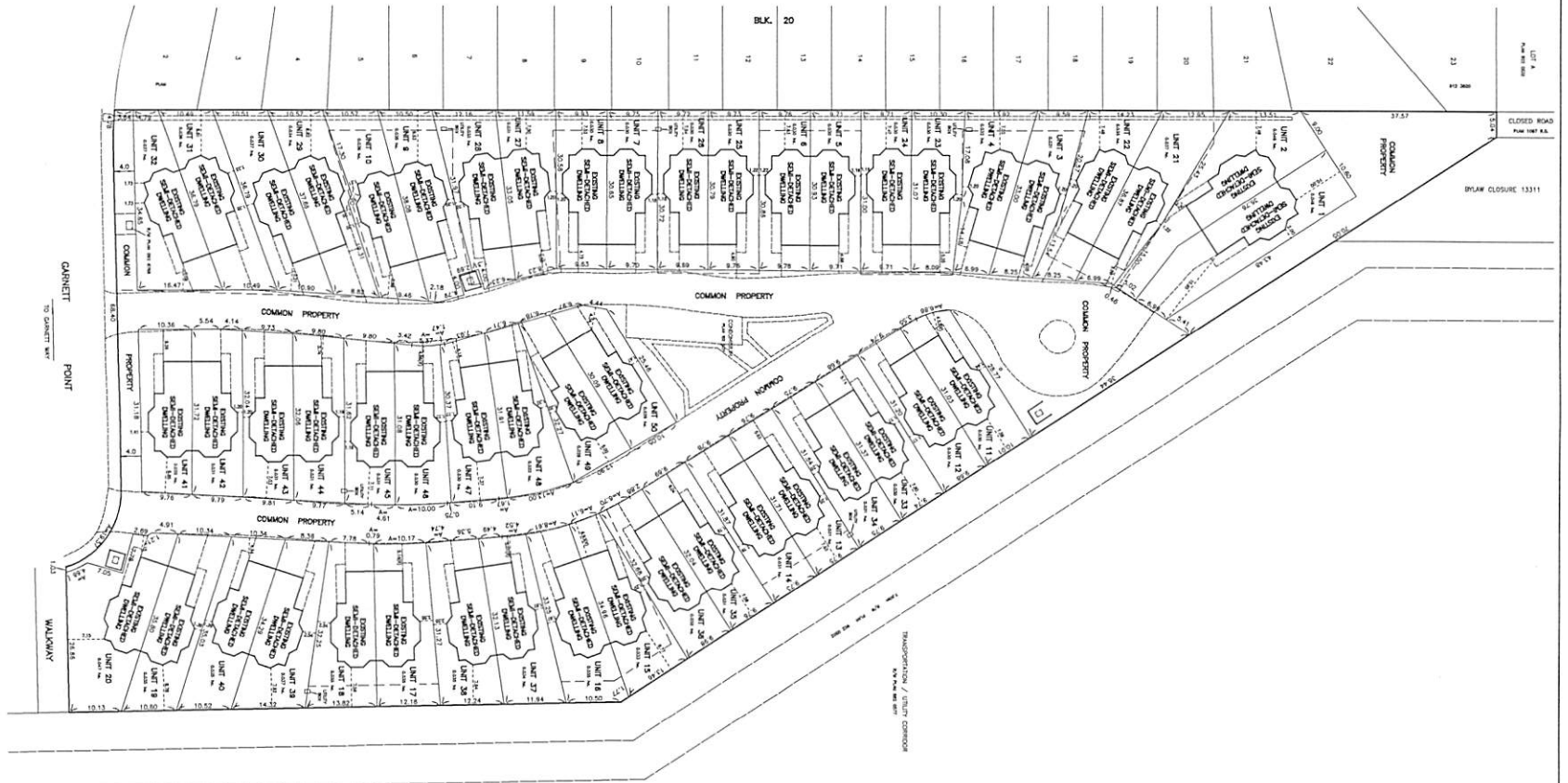
Servicing

- The owner must comply with the Fire and Rescue Services requirements for on-site and off-site hydrant installations, to ensure adequate fire protection (contact EPCOR Water at 780-412-3955).
- All municipal services must enter the site through Common Property.

TENTATIVE PLAN
SHOWING BARELAND CONDOMINIUM OF
CONDOMINIUM PLAN 102 5421

WITHIN THE
N.E.1/4 SEC.19-52-25-4
AND
N.W.1/4 SEC.20-52-25-4
EDMONTON ALBERTA

SCALE 1:400 2019 N.R. RONSKO, A.L.S.



NOTE:
- DISTANCES ARE APPROXIMATE AND ARE IN METRES AND DECIMALS THEREOF.
- AREA DRAFT WITH BOUNDED TRUS.

HAGEN SURVEYS (1982) LTD.
8929-20 STREET, EDMONTON, P.C. 454-5208

	Drawn By: J.V.
	Calc'd. By: -
	DATE: September 27, 2019
	REVISED: -
	FILE NO. 1950559
DWG. NO. 1950559T	

Thursday, November 7, 2019
10:00 am.



PLACE: ET 6 MR NW 06-127

SUBDIVISION AUTHORITY MINUTES MEETING NO. 44

PRESENT	Blair McDowell, Chief Subdivision Officer	
1.	ADOPTION OF AGENDA	
MOVED	Blair McDowell	
	That the Subdivision Authority Agenda for the November 7, 2019 meeting be adopted.	
FOR THE MOTION	Blair McDowell	CARRIED
2.	ADOPTION OF MINUTES	
MOVED	Blair McDowell	
	That the Subdivision Authority Minutes for the October 31, 2019 meeting be adopted.	
FOR THE MOTION	Blair McDowell	CARRIED
3.	OLD BUSINESS	
4.	NEW BUSINESS	
1.	LDA19-0342 312429261-001	Tentative plan of subdivision to create one (1) Future Municipal Reserve (MR) Lot and one (1) Other Lot from the NW-25-52-26-W4M, located south of 92 Avenue and east of 231 Street; ROSENTHAL
MOVED	Blair McDowell	
	That the application for subdivision be Approved.	
FOR THE MOTION	Blair McDowell	CARRIED
2.	LDA19-0366 339535893-001	Tentative plan of subdivision to create one (1) additional single detached residential lot from Lot 10, Block 11, Plan 8661 T, located south of 128 Avenue NW and east of 123 Street NW; CALDER
MOVED	Blair McDowell	
	That the application for subdivision be Approved.	
FOR THE MOTION	Blair McDowell	CARRIED
3.	LDA19-0408 341810045-001	Tentative plan of subdivision to create one (1) additional single detached residential lot from Lot 18, Block 14, Plan 5070 HW, located north of 95 Avenue NW and east of 85 Street NW; HOLYROOD

MOVED		Blair McDowell	
		That the application for subdivision be Approved.	
FOR THE MOTION		Blair McDowell	CARRIED
4.	LDA19-0422 342136180-001	Tentative plan of subdivision to create one (1) additional single detached residential lot from Lot 18, Block 22, Plan 491 KS, located south of 120 Avenue NW and east of 38 Street NW; BEACON HEIGHTS	
MOVED		Blair McDowell	
		That the application for subdivision be Approved.	
FOR THE MOTION		Blair McDowell	CARRIED
5.	LDA19-0428 342917141-001	Tentative plan of subdivision to create separate titles for a semi-detached dwelling from Lot 28 and the westerly 11 feet of Lot 27, Block 18, Plan 5718 AE, located north of 69 Avenue NW and west of 107 Street NW; ALLENDALE	
MOVED		Blair McDowell	
		That the application for subdivision be Approved.	
FOR THE MOTION		Blair McDowell	CARRIED
6.	LDA19-0435 343146565-001	Tentative plan of subdivision to create separate titles for a semi-detached dwelling from Lot 12, Block 11, Plan 8661 T, located north of 127 Avenue NW and east of 123 Street NW; CALDER	
MOVED		Blair McDowell	
		That the application for subdivision be Approved.	
FOR THE MOTION		Blair McDowell	CARRIED
7.	LDA19-0438 343393710-001	Tentative plan of subdivision to create separate titles for a semi-detached dwelling from Lot 9, Block 18, Plan 2248 HW, located north of 110 Avenue NW and east of 150 Street NW; HIGH PARK	
MOVED		Blair McDowell	
		That the application for subdivision be Approved.	
FOR THE MOTION		Blair McDowell	CARRIED
5.	ADJOURNMENT		
	The meeting adjourned at 10:05 a.m.		