

Thursday, September 16, 2021
10:00 am.



PLACE: ET 6 MR NW 06-127

SUBDIVISION AUTHORITY AGENDA MEETING NO. 37

1.	ADOPTION OF AGENDA	
	RECOMMENDATION	
	That the Subdivision Authority Agenda for the September 16, 2021 meeting be adopted.	
2.	ADOPTION OF MINUTES	
	RECOMMENDATION	
	That the Subdivision Authority Minutes for the September 9, 2021 meeting be adopted.	
3.	OLD BUSINESS	
4.	NEW BUSINESS	
1.	LDA17-0214 245496670-001	REVISION of conditionally approved tentative plan of subdivision to create 107 single detached residential lots, 108 semi-detached residential lots, two (2) multiple family lots (MFL), and one (1) Public Utility lot, from the SW 24-51-24-W4M located north of 28 Avenue SW and west of Heritage Valley Trail; PAISLEY
2.	LDA21-0332 401034508-001	Tentative plan of subdivision to create one (1) additional single detached residential lot from Lot 19, Block 9, Plan 2938 HW, located south of 74 Avenue NW and east of 118A Street NW; BELGRAVIA
3.	LDA21-0389 405271660-001	Tentative plan of subdivision to create separate titles for a semi-detached dwelling from Lot 15, Block 10, Plan 1412 HW, located south of 66 Avenue NW and west of 107 Street NW; ALLENDALE
4.	LDA21-0393 405231776-001	Tentative plan of subdivision to create one (1) additional single detached residential lot from Lot 31, Block 5, Plan 600 MC, located north of 62 Avenue NW and west of 129 Street NW; GRANDVIEW HEIGHTS
5.	LDA21-0395 405444886-001	Tentative plan of subdivision to create separate titles for a semi-detached dwelling from Lot 14, Block 43, Plan 1738 HW, located north of 78 Avenue NW and west of 79 Street NW; KING EDWARD PARK
6.	LDA21-0401 405083110-001	Tentative plan of subdivision to create one (1) additional single detached residential lot from Lot 18, Block 22, Plan 4964 HW, located north of 108 Avenue NW and east of 130 Street NW; WESTMOUNT
5.	OTHER BUSINESS	



Subdivision Authority

7th Floor, Edmonton Tower
10111 – 104 Avenue NW
Edmonton, Alberta T5J 0J4

September 16, 2021

File No. LDA17-0214

Stantec Consulting Ltd.
400 - 10220 103 Avenue NW
Edmonton, AB T5J 0K4

ATTENTION: Elise Shillington

RE: REVISION of conditionally approved tentative plan of subdivision to create 107 single detached residential lots, 108 semi-detached residential lots, two (2) multiple family lots (MFL), and one (1) Public Utility lot, from the SW 24-51-24-W4M located north of 28 Avenue SW and west of Heritage Valley Trail; **PAISLEY**

The subdivision was originally approved on February 1, 2018. The first revision was a rephrasing which received approval on April 12, 2018. Phase 1, comprising 17 single detached residential lots and 36 semi-detached residential lots, was registered under Plan 202 0852. The second change request consists of rephrasing and relotting, resulting in a decrease of four (4) single detached residential lots. This third change request adds one additional phase with no change to the number of lots.

I The Subdivision by Plan is APPROVED on September 16, 2021, subject to the following conditions:

1. that the owner enter into a Servicing Agreement with the City of Edmonton pursuant to Section 655 of the Municipal Government Act;
2. that the owner prepare the necessary plans and documentation to grant new or carry forward existing easements and restrictive covenants in favour of the City of Edmonton, EPCOR Distribution & Transmission Inc., EPCOR Water Services Inc., and EPCOR Drainage Services, as required by the aforementioned agencies or shown on the engineering drawings that are deemed to be part of the Servicing Agreement;
3. that the property lines of the residential lot flanking the alley be modified should it be deemed necessary through the review of engineering drawings and submission of a detailed Swept Path Analysis, to the satisfaction of Subdivision and Development Coordination, as shown on Enclosure I;
4. that LDA21-0087 to close 28 Avenue SW shall be approved prior to the registration of Phase 4 of this subdivision;
5. that the owner be permitted to register this plan of subdivision in phases in sequential order, as shown on the "Conditions of Approval" map, Enclosure I;
6. that the owner register a berm and fence restrictive covenant and easement in favour of the City of Edmonton against the lots backing onto Heritage Valley Trail SW, as shown on the "Conditions of Approval" map, Enclosure I; and

7. that the owner pay all outstanding property taxes prior to the endorsement of the plan of survey.

II The Servicing Agreement required in Clause I (1) shall contain, among other things, the following:

1. that the owner pay all servicing costs, assessments, roadway modification costs (including but not limited to sidewalk, shared use path and/or transit infrastructure), construction costs and inspection costs required by this subdivision;
2. that the owner pay all costs specified in the Servicing Agreement prior to endorsement of the plan of survey;
3. that the owner pay the Drainage Assessments applicable to this subdivision;
4. that the owner pay the Arterial Roadway Assessments applicable to this subdivision;
5. that the owner submits an Erosion and Sediment Control (ESC) Plan specific for this development and for implementation during and after construction in accordance with the City of Edmonton ESC Guidelines and Field Manual;
6. that the owner submits detailed engineering drawings and technical studies in accordance with the City of Edmonton Design and Construction Standards and to the satisfaction of the City Departments and affected utility agencies;
7. that the owner construct the alley to a commercial standard, to accommodate permanent emergency access. The alley must include hard-surfacing for the full width of the right-of-way and wider alley crossings to be designed to accommodate Fire Rescue Services, if required. A 'Swept Path Analysis' for fire trucks must be included in the submission of engineering drawings to the satisfaction of Subdivision and Development Coordination, as shown on the "Conditions of Approval" map, Enclosure I;
8. that the owner constructs Paisley Drive SW and Paisley Gate SW to an enhanced local roadway standard including a parking ban on one side, to the satisfaction of Subdivision and Development Coordination, as shown on the "Conditions of Approval" map, Enclosure I;
9. that the owner constructs a 3 m hard surface shared use path with bollards and landscaping, within the Public Utility lot to the west of this subdivision, to the satisfaction of Subdivision and Development Coordination, as shown on the "Conditions of Approval" map, Enclosure I;
10. that the owner constructs a 1.5 m concrete sidewalk with lighting, and bollards, within the walkway with connections to adjacent paths, to the satisfaction of Subdivision and Development Coordination, as shown on the "Conditions of Approval" map, Enclosure I;
11. that the owner pays for the installation of "no parking" signage on the enhanced local roadways for emergency vehicle access and to maintain two driving lanes at all times to the satisfaction of Subdivision and Development Coordination and Fire Rescue Services, as shown on the "Conditions of Approval" map, Enclosure I;
12. that the engineering drawings, submitted with Phase 5, include grading plans for Heritage Valley Trail to the satisfaction of Subdivision and Development Coordination;

13. that the owner construct a 1 m berm centered on property line and 1.8 m noise attenuation fence contained wholly within private property, in conformance with City of Edmonton Roadway Design Standards Drawing #5205, for all lots backing onto Heritage Valley Trail SW, to the satisfaction of Subdivision and Development Coordination, as shown on the "Conditions of Approval" map, Enclosure I;
14. that the owner construct all fences wholly on privately-owned lands, to the satisfaction of, as shown on the "Conditions of Approval" map, Enclosure I; and
15. that the owner is responsible for the landscape design and construction within the Public Utility lot, road rights of way and walkways to the satisfaction of City Departments and affected utility agencies.

Enclosure I is a map of the subdivision identifying major conditions of this approval.

Municipal Reserve for the SW 24-51-25W4M was addressed by dedication and Deferred Reserve Caveat (DRC) registration with LDA12-0411, LDA14-0229, and LDA16-0567. The DRC will carry forward on title.

Please be advised that the approval is valid for one (1) year from the date on which the subdivision approval is given to the application. An extension beyond that time may be granted by the City of Edmonton.

Please be advised that an appeal may be lodged in accordance to Section 678 of the Municipal Government Act with the Subdivision and Development Appeal Board, 10019 - 103 Avenue NW, Edmonton Alberta, T5J 0G9, within 14 days from the date of the receipt of this decision. The date of receipt of the decision is deemed to be seven (7) days from the date the decision is mailed.

If you have further questions, please contact subdivisions@edmonton.ca.

Regards,

Blair McDowell
Subdivision Authority















BM/tv/Posse #245496670-001

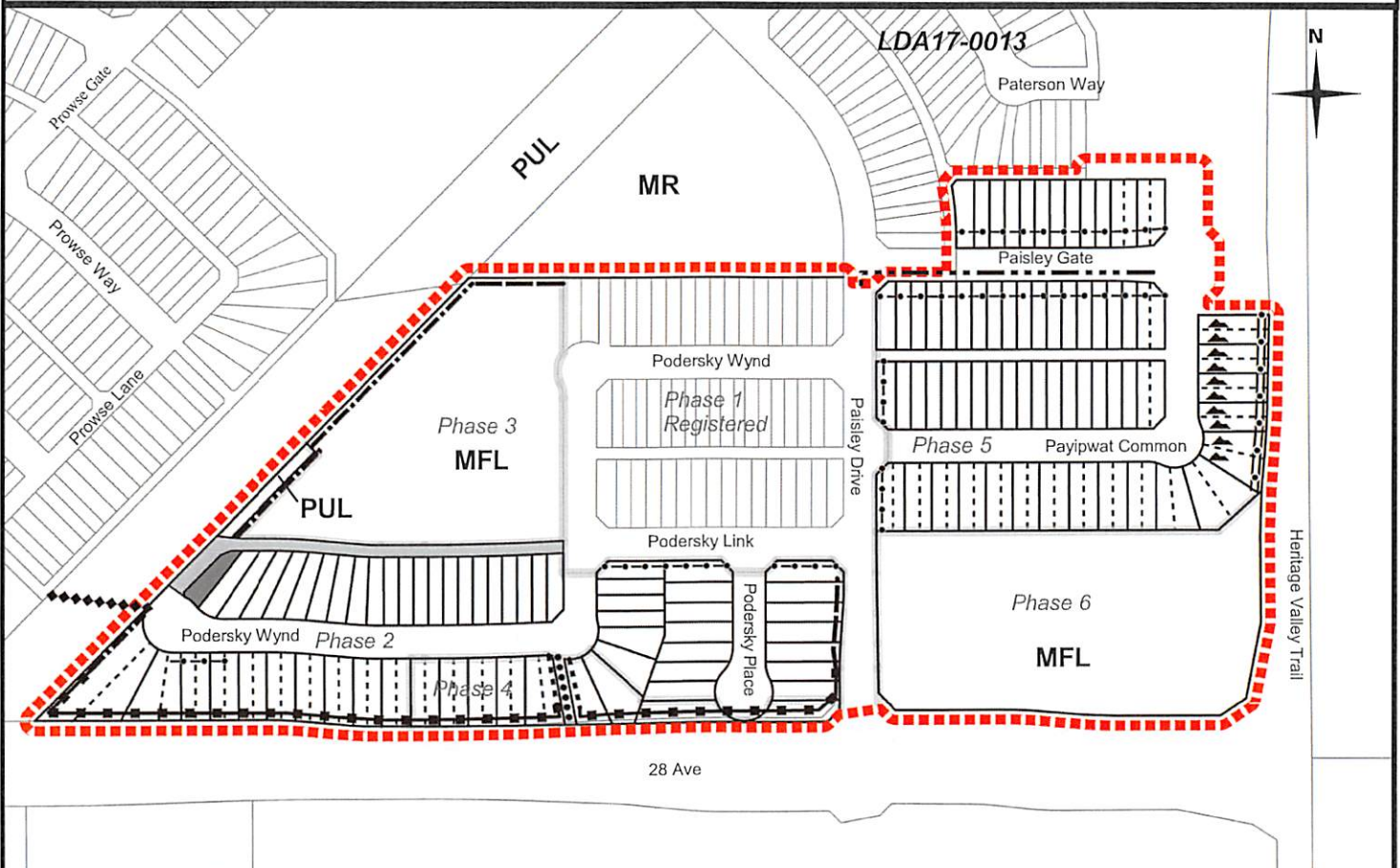
Enclosure

SUBDIVISION CONDITIONS OF APPROVAL MAP

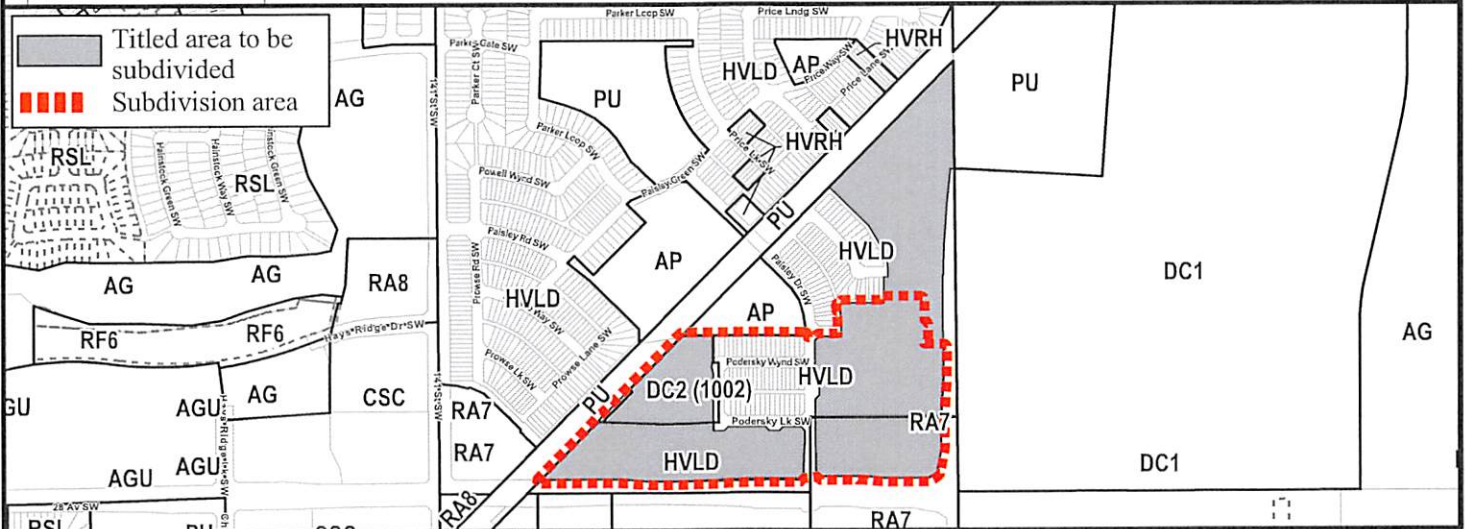
September 16, 2021

LDA17-0214

- | | | | |
|---|--|---|--|
|  | Limit of proposed subdivision |  | No parking caveat |
|  | 1.2 m uniform fence |  | Restrictive covenant re: Berm and Fence |
|  | 1.8 m uniform fence |  | 1.5 m concrete sidewalk |
|  | 1.8 m uniform screen fence as per Zoning Bylaw |  | Enhanced local roadway with parking ban |
|  | Noise attenuation fence |  | Construct to commercial standard |
|  | Berm and noise attenuation fence |  | Property line may be modified as per swept path analysis |
|  | 3 m hard surfaced shared use path |  | Phasing line |



NOTE: All roads shown on this map are within the SW quadrant





Subdivision Authority

7th Floor, Edmonton Tower
10111 – 104 Avenue NW
Edmonton, Alberta T5J 0J4

September 16, 2021

File No. LDA21-0332

Hagen Surveys (1982) Ltd.
8929 20 Street NW
Edmonton, AB T6P 1K8

ATTENTION: Jordan Widmer

RE: Tentative plan of subdivision to create one (1) additional single detached residential lot from Lot 19, Block 9, Plan 2938 HW, located south of 74 Avenue NW and east of 118A Street NW;
BELGRAVIA

The Subdivision by Plan is APPROVED on September 16, 2021, subject to the following conditions:

1. that the owner apply for a permit to demolish the existing dwelling and garages prior to endorsement of the final plan. Demolition permits can be obtained from Development Services. Apply online at www.edmonton.ca/permits;
2. that the final plan of survey shall conform to the attached revised tentative plan; and,
3. that the owner pay all outstanding property taxes prior to the endorsement of the plan of survey.

Enclosure I is an attachment of the major advisements throughout the subdivision process. Enclosure II is a map of the subdivision and identifies major conditions and advisements of this approval.

Please be advised that the approval is valid for one (1) year from the date on which the subdivision approval is given to the application. An extension beyond that time may be granted by the City of Edmonton.

Please be advised that an appeal may be lodged in accordance to Section 678 of the Municipal Government Act with the Subdivision and Development Appeal Board, 10019 - 103 Avenue NW, Edmonton Alberta, T5J 0G9, within 14 days from the date of the receipt of this decision. The date of receipt of the decision is deemed to be seven (7) days from the date the decision is mailed.

The Subdivision Authority did not receive comments from adjacent landowners. The application complies with the regulations set out in the Edmonton Zoning Bylaw, the land is serviceable, and the proposal advances a more compact urban form. The Subdivision Authority is of the opinion, after considering factors set out in Section 7 of the Subdivision and Development Regulation, that the land is suitable for the purpose for which the subdivision is intended.

If you have further questions, please contact subdivisions@edmonton.ca.

Regards,

Blair McDowell
Subdivision Authority

BM/cp/Posse #401034508-001

Enclosure(s)

Please be advised of the following:

Next Steps for Subdivision Approval

- The next step in the subdivision process is to have a legal instrument prepared (ie. Plan of Survey) in order to register the approved subdivision. The legal instrument is then forwarded to the City for endorsement along with the endorsement fee (\$686.00 - 2021 Fees Schedule) and subsequently released to the applicant for registration at the Land Titles Office.

Transportation

- There are existing boulevard trees adjacent to the site on 118A Street NW that must be protected during construction. For information about tree protection please refer to the City of Edmonton's website (search "Trees and Construction").
- Access for future development must be to the adjacent alley in conformance with Mature Neighbourhood Overlay Section 814.3(17) of the Zoning Bylaw #12800.
- There is an existing power pole in the alley. Site access must maintain a minimum clearance of 1 m from the closest edge of the power pole to the closest edge of the proposed driveway.
- There are existing concrete stairs that encroach onto the 118A Street road right-of-way that must be removed with future redevelopment of the site. Permanent objects are not permitted to encroach within road right-of-way without entering into an Encroachment Agreement with the City of Edmonton. Email encroachmentagreements@edmonton.ca for information on Encroachment Agreements.

Building / Site

- The owner shall ensure that any change in property boundaries does not cause any structures on site to become non-compliant with the Safety Codes Act and the Alberta Building Code. Permits may be required for such changes. Please contact 311 for more information.

Servicing

- The owner is required to make satisfactory arrangements for, and pay all costs associated with separate servicing to each lot, as well as the modification, relocation and/or removal of existing services. For further information, please contact: EPCOR Distribution & Transmission Inc. (780-412-4000), TELUS Communications (Edmonton) Inc. (Real Estate Division [Rights of Way] 780-508-2456), ATCO Gas (780-424-5222), and EPCOR Drainage Services (Water and Sewer Servicing 780-496-5444).
- The existing services (water and sanitary) enter the proposed subdivision approximately 4.16 m south of the north property line of existing Lot 19 off of the lane. The existing storm service enters the proposed subdivision approximately 9.14 m south of the north property line of existing Lot 19 off 118A Street NW. As per the EPCOR Drainage Services Bylaw and the EPCOR Water Services and Wastewater Treatment Bylaw, these services cannot cross the proposed property line.
- There is a deficiency in on-street hydrant spacing adjacent to the property. The applicant/owner is advised to review on-site fire protection requirements to ensure adequate coverage (contact EPCOR Water at 780-412-3955).
- If power service crosses the proposed property line the owner may be required to provide a blanket easement in favour of EPCOR Distribution & Transmission Inc. If required, said easement shall be registered prior to or concurrent with the final plan of survey (contact EPCOR Land Administration Group at 780-412-3252).

TENTATIVE PLAN

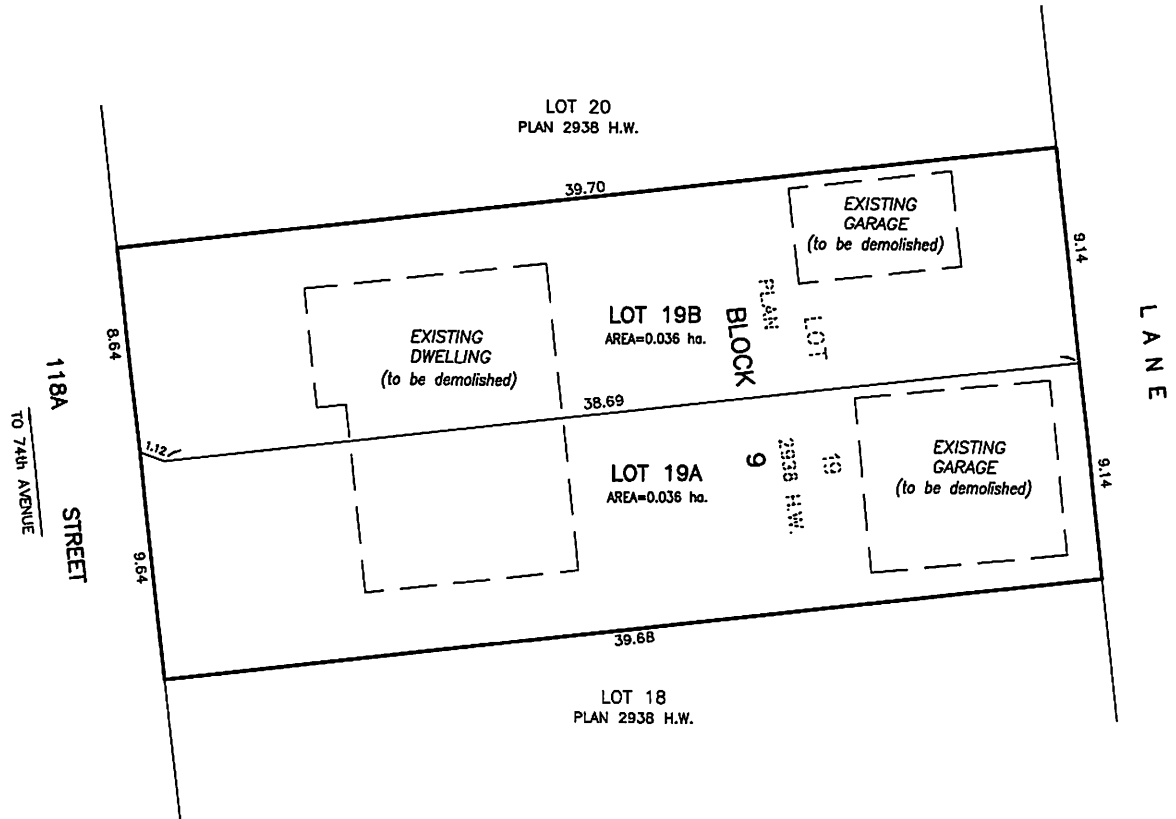
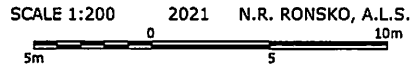
SHOWING SUBDIVISION OF

LOT 19, BLK.9, PLAN 2938 H.W.

IN THE

N.1/2 SEC.19 TWP.52 RGE.24 W. 4M.

EDMONTON, ALBERTA



NOTES:

- DISTANCES ARE APPROXIMATE AND ARE IN METRES AND DECIMALS THEREOF.
- AREA DEALT WITH BOUNDED THUS.



HAGEN SURVEYS

8929 - 20th Street N.W. | Edmonton AB, T6P 1K8 | T 780.464.5506 | F 780.464.4450 | hagensurveys.com
Your comprehensive surveying partner.

SURVEYOR'S STAMP



CALCULATED BY:	ESD	DRAWN BY:	ESD
DATE:	JUNE 29, 2021	REVISED:	SEPT. 7, 2021
DRAWING	21S0480T	FILE NO.	21SD480



Subdivision Authority

7th Floor, Edmonton Tower
10111 – 104 Avenue NW
Edmonton, Alberta T5J 0J4

September 16, 2021

File No. LDA21-0389

Pals Geomatics Corp.
10704 176 Street NW
Edmonton, AB T5S 1G7

ATTENTION: Sam McDougall

RE: Tentative plan of subdivision to create separate titles for a semi-detached dwelling from Lot 15, Block 10, Plan 1412 HW, located south of 66 Avenue NW and west of 107 Street NW; **ALLENDALE**

The Subdivision by Plan is APPROVED on September 16, 2021, subject to the following conditions:

1. that the owner make satisfactory arrangements with EPCOR Water Services Inc. and EPCOR Drainage Services for the provision of separate services (water and sanitary) to each of the proposed lots;
2. that the final plan of survey shall conform to the attached revised tentative plan; and
3. that the owner pay all outstanding property taxes prior to the endorsement of the plan of survey.

Enclosure I is an attachment of the major advisements throughout the subdivision process. Enclosure II is a map of the subdivision and identifies major conditions and advisements of this approval.

Please be advised that the approval is valid for one (1) year from the date on which the subdivision approval is given to the application. An extension beyond that time may be granted by the City of Edmonton.

Please be advised that an appeal may be lodged in accordance to Section 678 of the Municipal Government Act with the Subdivision and Development Appeal Board, 10019 - 103 Avenue NW, Edmonton Alberta, T5J 0G9, within 14 days from the date of the receipt of this decision. The date of receipt of the decision is deemed to be seven (7) days from the date the decision is mailed.

The Subdivision Authority did not receive comments from adjacent landowners. The application complies with the regulations set out in the Edmonton Zoning Bylaw, the land is serviceable, and the proposal advances a more compact urban form. The Subdivision Authority is of the opinion, after considering factors set out in Section 7 of the Subdivision and Development Regulation, that the land is suitable for the purpose for which the subdivision is intended.

If you have further questions, please contact subdivisions@edmonton.ca.

Regards,

Blair McDowell
Subdivision Authority

BM/ak/Posse #405271660-001

Enclosures

Please be advised of the following:

Next Steps for Subdivision Approval

- The next step in the subdivision process is to have a legal instrument prepared (ie. Plan of Survey) in order to register the approved subdivision. The legal instrument is then forwarded to the City for endorsement along with the endorsement fee (\$686.00 - 2021 Fees Schedule) and subsequently released to the applicant for registration at the Land Titles Office.

Transportation

- There are existing boulevard trees adjacent to the site on 66 Avenue NW that must be protected during construction. For information about tree protection please refer to the City of Edmonton's website (search "Trees and Construction").
- Access for future development must be to the adjacent alley in conformance with Mature Neighbourhood Overlay Section 814.3(17) of the Zoning Bylaw #12800.

Building / Site

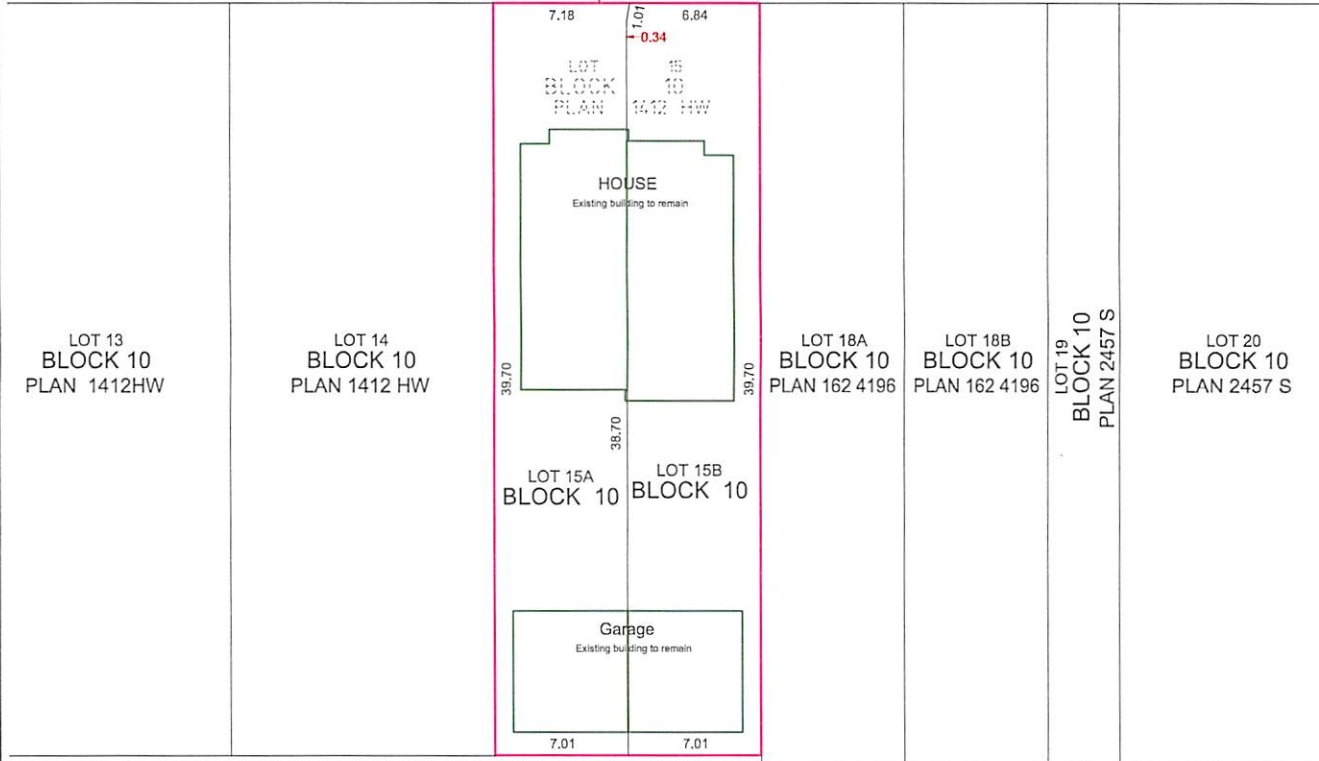
- The owner shall ensure that any change in property boundaries does not cause any structures on site to become non-compliant with the Safety Codes Act and the Alberta Building Code. Permits may be required for such changes. Please contact 311 for more information.

Servicing

- The owner is required to make satisfactory arrangements for, and pay all costs associated with separate servicing to each lot, as well as the modification, relocation and/or removal of existing services. For further information, please contact: EPCOR Distribution & Transmission Inc. (780-412-4000), TELUS Communications (Edmonton) Inc. (Real Estate Division [Rights of Way] 780-508-2456), ATCO Gas (780-424-5222), and EPCOR Drainage Services (Water and Sewer Servicing 780-496-5444).
- The existing water service enters the proposed subdivision approximately 6.78 m east of the west property line of Lot 15A off 66 Avenue NW. The existing sanitary service enters the proposed subdivision approximately 2.48 m east of the west property line of Lot 15A off 66 Avenue NW. The existing services (water and sanitary) enter the proposed subdivision approximately 2.29 m west of the east property line of Lot 15B off 66 Avenue NW. As per the EPCOR Drainage Services Bylaw and the EPCOR Water Services and Wastewater Treatment Bylaw, these services cannot cross the proposed property line.
- If power service crosses the proposed property line the owner may be required to provide a blanket easement in favour of EPCOR Distribution & Transmission Inc. If required, said easement shall be registered prior to or concurrent with the final plan of survey (contact EPCOR Land Administration Group at 780-412-3252).



66 AVENUE



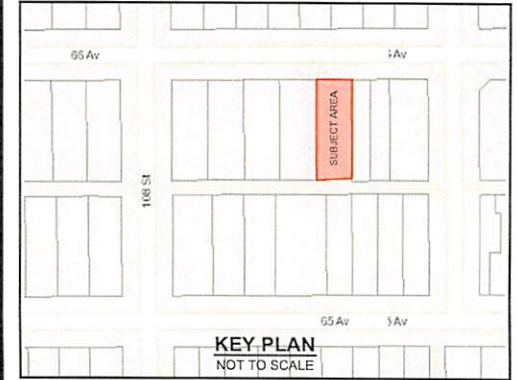
LANE

107 STREET

ISHA HOLDING LTD.

NOTES:

- ALL DISTANCES ARE SHOWN IN METRES AND DECIMALS THEREOF.
- ALL DISTANCES ON CURVED BOUNDARIES ARE ARC LENGTHS.
- ALL INFORMATION SHOWN ON THIS PLAN IS BOTH TENTATIVE AND PRELIMINARY, AND SUBJECT TO CHANGE BY THE 'PLAN OF SURVEY'.
- THE BOUNDARY SHOWN, EVEN IF ANNOTATED, IS SUBJECT TO CHANGE BY THE 'PLAN OF SURVEY'.
- THE ZONING OF THIS SUBJECT AREA IS R3.
- PLAN TO BE SUBDIVIDED SHOWN OUTLINED THUS, AND CONTAINS: 0.056 ha.



REV. NO.	DATE	ITEM	BY
2	Sept. 7/21	LOT DEFLECTION/ CC LOCATION	CN
1	AUG. 11/21	ORIGINAL PLAN COMPLETED	CN

REVISIONS

ALLENDALE
TENTATIVE PLAN SHOWING PROPOSED
SUBDIVISION


OF

LOT 15, BLOCK 10, PLAN 1412 HW

WITHIN THE

S.W. 1/4 SEC. 20 - TWP. 52 - RGE. 24 - W. 4TH MER.

EDMONTON - ALBERTA



Pals Geomatics Phone: (780) 455-3177 Fax: (780) 451-2047
Email: edmonton@palsgeomatics.com
10704-176 Street NW, Edmonton, Alberta T5S 1G7

FILE NO.	62100182T	DRAFTED BY:	CN	CHECKED BY:	DS
----------	-----------	-------------	----	-------------	----



Subdivision Authority

7th Floor, Edmonton Tower
10111 – 104 Avenue NW
Edmonton, Alberta T5J 0J4

September 16, 2021

File No. LDA21-0393

BM Homes Ltd.
101 - 1316 Windermere Way SW
Edmonton, AB T6W 0P1

ATTENTION: William Yin

RE: Tentative plan of subdivision to create one (1) additional single detached residential lot from Lot 31, Block 5, Plan 600 MC, located north of 62 Avenue NW and west of 129 Street NW;
GRANDVIEW HEIGHTS

The Subdivision by Plan is APPROVED on September 16, 2021, subject to the following conditions:

1. that the owner apply for a permit to demolish the existing dwelling and garage prior to endorsement of the final plan. Demolition permits can be obtained from Development Services. Apply online at www.edmonton.ca/permits;
2. that the final plan of survey shall conform to the attached revised tentative plan; and
3. that the owner pay all outstanding property taxes prior to the endorsement of the plan of survey.

Enclosure I is an attachment of the major advisements throughout the subdivision process. Enclosure II is a map of the subdivision and identifies major conditions and advisements of this approval.

Please be advised that the approval is valid for one (1) year from the date on which the subdivision approval is given to the application. An extension beyond that time may be granted by the City of Edmonton.

Please be advised that an appeal may be lodged in accordance to Section 678 of the Municipal Government Act with the Subdivision and Development Appeal Board, 10019 - 103 Avenue NW, Edmonton Alberta, T5J 0G9, within 14 days from the date of the receipt of this decision. The date of receipt of the decision is deemed to be seven (7) days from the date the decision is mailed.

The Subdivision Authority did not receive comments from adjacent landowners. The application complies with the regulations set out in the Edmonton Zoning Bylaw, the land is serviceable, and the proposal advances a more compact urban form. The Subdivision Authority is of the opinion, after considering factors set out in Section 7 of the Subdivision and Development Regulation, that the land is suitable for the purpose for which the subdivision is intended.

If you have further questions, please contact subdivisions@edmonton.ca.

Regards,

Blair McDowell
Subdivision Authority

BM/ak/Posse #405231776-001

Enclosures

Please be advised of the following:

Next Steps for Subdivision Approval

- The next step in the subdivision process is to have a legal instrument prepared (ie. Plan of Survey) in order to register the approved subdivision. The legal instrument is then forwarded to the City for endorsement along with the endorsement fee (\$686.00 - 2021 Fees Schedule) and subsequently released to the applicant for registration at the Land Titles Office.

Transportation

- Access for future development must be to the adjacent alley in conformance with Mature Neighbourhood Overlay Section 814.3(17) of the Zoning Bylaw #12800.
- There is an existing access to 129 Street NW. Upon redevelopment of proposed Lot 31, the existing residential access to 129 Street NW must be removed. The owner/applicant will be required to obtain a Permit to remove the access, available from Development Services. Apply online at www.edmonton.ca/permits.
- The Grandview Heights neighbourhood is on the Neighbourhood Renewal Program. This specific site is scheduled for renewal in 2021. Subdivision Planning recommends that the owner/applicant email BuildingGreatNeighbourhoods@edmonton.ca to coordinate any work on road right-of-way.

Building / Site

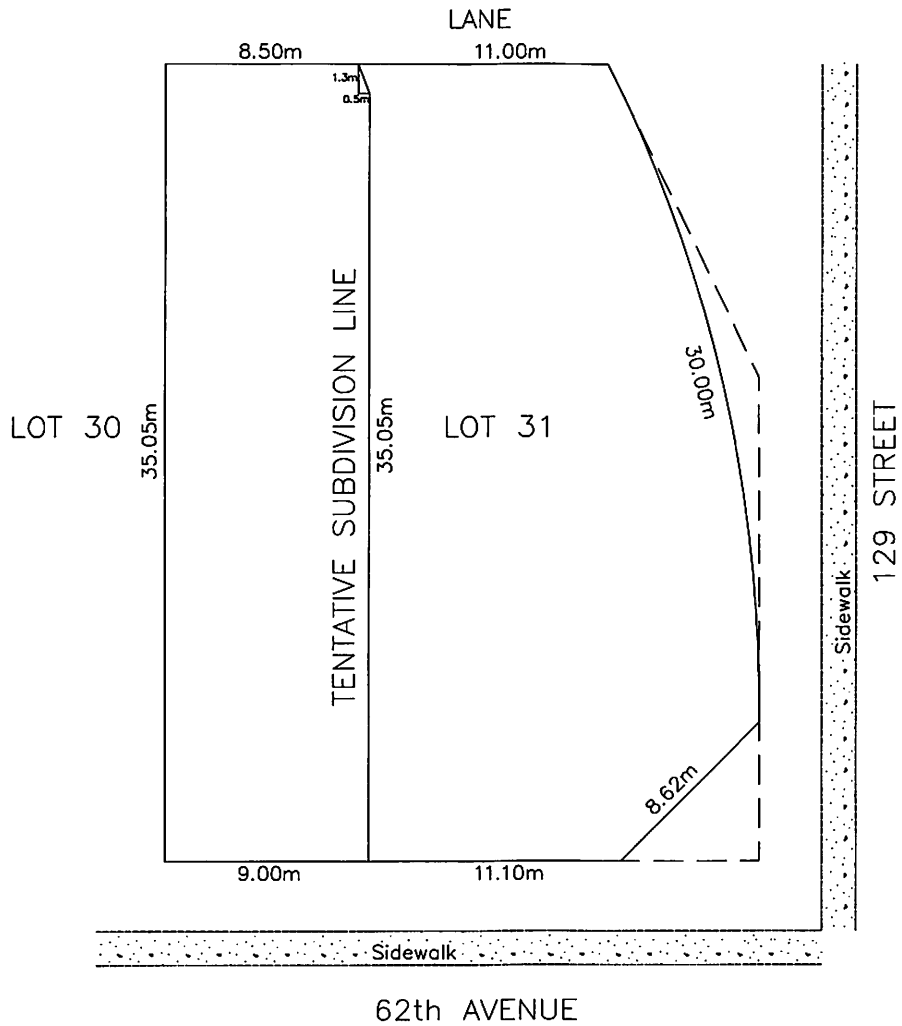
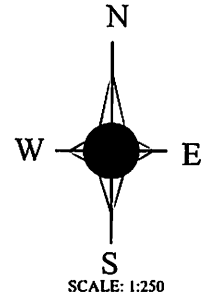
- The owner shall ensure that any change in property boundaries does not cause any structures on site to become non-compliant with the Safety Codes Act and the Alberta Building Code. Permits may be required for such changes. Please contact 311 for more information.

Servicing

- The owner is required to make satisfactory arrangements for, and pay all costs associated with separate servicing to each lot, as well as the modification, relocation and/or removal of existing services. For further information, please contact: EPCOR Distribution & Transmission Inc. (780-412-4000), TELUS Communications (Edmonton) Inc. (Real Estate Division [Rights of Way] 780-508-2456), ATCO Gas (780-424-5222), and EPCOR Drainage Services (Water and Sewer Servicing 780-496-5444).
- The existing services (water and sanitary) enter the proposed subdivision approximately 10.36 m west of the east property line of Lot 31 off of the lane. The existing storm service enters the proposed subdivision approximately 12.91 m east of the west property line of Lot 31 off 62 Avenue NW. As per the EPCOR Drainage Services Bylaw and the EPCOR Water Services and Wastewater Treatment Bylaw, these services cannot cross the proposed property line.
- There is a deficiency in on-street hydrant spacing adjacent to the property. The applicant/owner is advised to review on-site fire protection requirements to ensure adequate coverage (contact EPCOR Water at 780-412-3955).
- If power service crosses the proposed property line the owner may be required to provide a blanket easement in favour of EPCOR Distribution & Transmission Inc. If required, said easement shall be registered prior to or concurrent with the final plan of survey (contact EPCOR Land Administration Group at 780-412-3252).

TENTATIVE SUBDIVISION PLAN FOR
LOT 31 BLOCK 5 PLAN 600MC
6204-129ST NW
CITY OF EDMONTON

DATUM: ASCM ELEV: ___m
TO ALL ELEVATIONS SHOWN, ADD: 600.00m
09 SEPTEMBER 2021





Subdivision Authority

7th Floor, Edmonton Tower
10111 – 104 Avenue NW
Edmonton, Alberta T5J 0J4

September 16, 2021

File No. LDA21-0395

Hagen Surveys (1982) Ltd.
8929 20 Street NW
Edmonton, AB T6P 1K8

ATTENTION: Jordan Widmer

RE: Tentative plan of subdivision to create separate titles for a semi-detached dwelling from Lot 14, Block 43, Plan 1738 HW, located north of 78 Avenue NW and west of 79 Street NW;
KING EDWARD PARK

The Subdivision by Plan is APPROVED on September 16, 2021, subject to the following conditions:

1. that the owner enter into a Servicing Agreement with the City of Edmonton for the payment of the applicable Permanent Area Contributions, pursuant to Section 655 of the Municipal Government Act (contact development.coordination@edmonton.ca), and
2. that the owner pay all outstanding property taxes prior to the endorsement of the plan of survey.

Enclosure I is an attachment of the major advisements throughout the subdivision process. Enclosure II is a map of the subdivision and identifies major conditions and advisements of this approval.

Please be advised that the approval is valid for one (1) year from the date on which the subdivision approval is given to the application. An extension beyond that time may be granted by the City of Edmonton.

Please be advised that an appeal may be lodged in accordance to Section 678 of the Municipal Government Act with the Subdivision and Development Appeal Board, 10019 - 103 Avenue NW, Edmonton Alberta, T5J 0G9, within 14 days from the date of the receipt of this decision. The date of receipt of the decision is deemed to be seven (7) days from the date the decision is mailed.

The Subdivision Authority did not receive comments from adjacent landowners. The application complies with the regulations set out in the Edmonton Zoning Bylaw, the land is serviceable, and the proposal advances a more compact urban form. The Subdivision Authority is of the opinion, after considering factors set out in Section 7 of the Subdivision and Development Regulation, that the land is suitable for the purpose for which the subdivision is intended.

If you have further questions, please contact subdivisions@edmonton.ca.

Regards,

Blair McDowell
Subdivision Authority

BM/cb/Posse #405444886-001

Enclosure

Please be advised of the following:

Next Steps for Subdivision Approval

- The next step in the subdivision process is to have a legal instrument prepared (ie. Plan of Survey) in order to register the approved subdivision. The legal instrument is then forwarded to the City for endorsement along with the endorsement fee (\$686.00 - 2021 Fees Schedule) and subsequently released to the applicant for registration at the Land Titles Office.

Transportation

- There are existing boulevard trees adjacent to the site on 78 Avenue NW that must be protected during construction. For information about tree protection please refer to the City of Edmonton's website (search "Trees and Construction").
- Access for future development must be to the adjacent alley in conformance with Mature Neighbourhood Overlay Section 814.3(17) of the Zoning Bylaw #12800.
- There are existing concrete stairs that encroach onto the 78 Avenue NW road right-of-way that must be removed with future redevelopment of the site. Permanent objects are not permitted to encroach within road right-of-way without entering into an Encroachment Agreement with the City of Edmonton. Email encroachmentagreements@edmonton.ca for information on Encroachment Agreements.

Building / Site

- The owner shall ensure that any change in property boundaries does not cause any structures on site to become non-compliant with the Safety Codes Act and the Alberta Building Code. Permits may be required for such changes. Please contact 311 for more information.

Servicing

- The owner is required to make satisfactory arrangements for, and pay all costs associated with separate servicing to each lot, as well as the modification, relocation and/or removal of existing services. For further information, please contact: EPCOR Distribution & Transmission Inc. (780-412-4000), TELUS Communications (Edmonton) Inc. (Real Estate Division [Rights of Way] 780-508-2456), ATCO Gas (780-424-5222), and EPCOR Drainage Services (Water and Sewer Servicing 780-496-5444).
- The existing services (water and sanitary) enter the proposed subdivision approximately 4.6 m west of the east property line of Lot 14B off of the lane. The proposed services (water and sanitary) are planned to be installed 3.5 m east of the west property line of Lot 14A off of the lane. As per the EPCOR Drainage Services Bylaw and the EPCOR Water Services and Wastewater Treatment Bylaw, these services cannot cross the proposed property line.
- There is a deficiency in on-street hydrant spacing (distance between fire hydrants) adjacent to the property. City of Edmonton Standards requires hydrant spacing of 90m for the zoning. There are no hydrants on adjacent 78 Avenue. The owner/applicant is advised to review on site fire protection to ensure adequate coverage.
- If power service crosses the proposed property line the owner may be required to provide a blanket easement in favour of EPCOR Distribution & Transmission Inc. If required, said easement shall be registered prior to or concurrent with the final plan of survey (contact EPCOR Land Administration Group at 780-412-3252).

TENTATIVE PLAN

SHOWING SUBDIVISION OF

LOT 14, BLK.43, PLAN 1738 H.W.

IN THE

S.E.1/4 SEC.27 TWP.52 RGE.24 W. 4M.

EDMONTON, ALBERTA

SCALE 1:200 2021 N.R. RONSKO, A.L.S.



NOTES:

- DISTANCES ARE APPROXIMATE AND ARE IN METRES AND DECIMALS THEREOF.
- AREA DEALT WITH BOUNDED THUS.



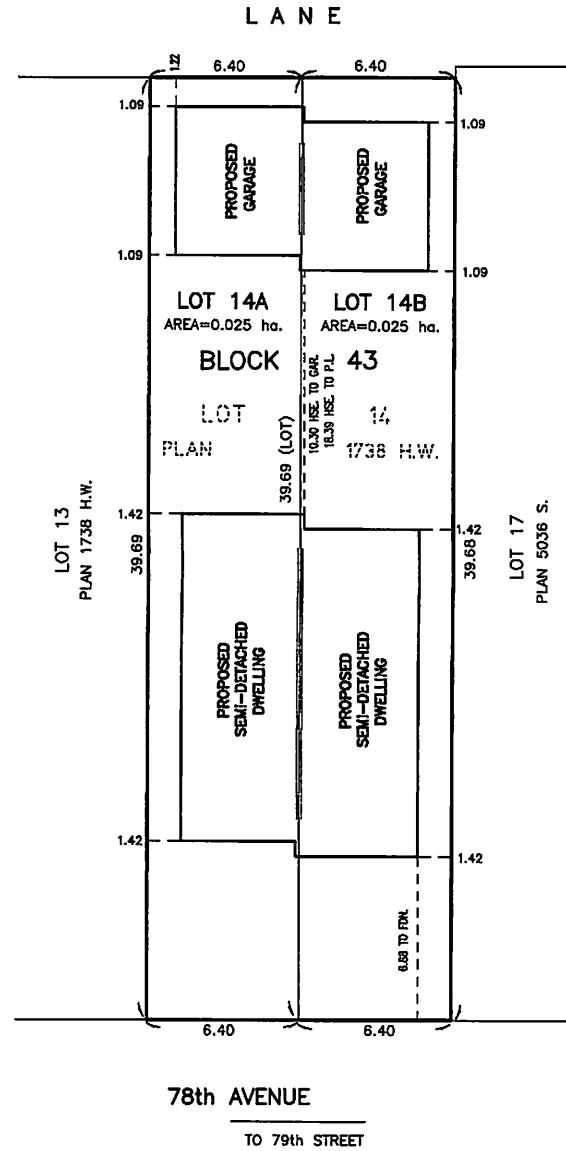
HAGEN SURVEYS

8929 - 20th Street N.W. | Edmonton AB, T6P 1K8 | T 780.464.5506 | F 780.464.4450 | hagensurveys.com
Your comprehensive surveying partner.

SURVEYOR'S STAMP



CALCULATED BY:	ESD	DRAWN BY:	ESD
DATE:	JULY 26, 2021	REVISED:	--
DRAWING	21S0537T	FILE NO.	21S0537





Subdivision Authority

7th Floor, Edmonton Tower
10111 – 104 Avenue NW
Edmonton, Alberta T5J 0J4

September 16, 2021

File No. LDA21-0401

ARC 53 Development
1744 Tanager Close
Edmonton, AB T5M 0S5

ATTENTION: Nick Knight

RE: Tentative plan of subdivision to create one (1) additional single detached residential lot from Lot 18, Block 22, Plan 4964 HW, located north of 108 Avenue NW and east of 130 Street NW;
WESTMOUNT

The Subdivision by Plan is APPROVED on September 16, 2021, subject to the following conditions:

1. that the final plan of survey shall conform to the attached revised tentative plan; and
2. that the owner pay all outstanding property taxes prior to the endorsement of the plan of survey.

Enclosure I is an attachment of the major advisements throughout the subdivision process. Enclosure II is a map of the subdivision and identifies major conditions and advisements of this approval.

Please be advised that the approval is valid for one (1) year from the date on which the subdivision approval is given to the application. An extension beyond that time may be granted by the City of Edmonton.

Please be advised that an appeal may be lodged in accordance to Section 678 of the Municipal Government Act with the Subdivision and Development Appeal Board, 10019 - 103 Avenue NW, Edmonton Alberta, T5J 0G9, within 14 days from the date of the receipt of this decision. The date of receipt of the decision is deemed to be seven (7) days from the date the decision is mailed.

The Subdivision Authority did not receive comments from adjacent landowners. The application complies with the regulations set out in the Edmonton Zoning Bylaw, the land is serviceable, and the proposal advances a more compact urban form. The Subdivision Authority is of the opinion, after considering factors set out in Section 7 of the Subdivision and Development Regulation, that the land is suitable for the purpose for which the subdivision is intended.

If you have further questions, please contact subdivisions@edmonton.ca.

Regards,

Blair McDowell
Subdivision Authority

BM/ak/Posse #405083110-001

Enclosures

Please be advised of the following:

Next Steps for Subdivision Approval

- The next step in the subdivision process is to have a legal instrument prepared (ie. Plan of Survey) in order to register the approved subdivision. The legal instrument is then forwarded to the City for endorsement along with the endorsement fee (\$686.00 - 2021 Fees Schedule) and subsequently released to the applicant for registration at the Land Titles Office.

Transportation

- There are existing boulevard trees adjacent to the site on 108 Avenue NW and 130 Street NW that must be protected during construction. For information about tree protection please refer to the City of Edmonton's website (search "Trees and Construction").
- Access for future development must be to the adjacent alley in conformance with Mature Neighbourhood Overlay Section 814.3(17) of the Zoning Bylaw #12800.

Building / Site

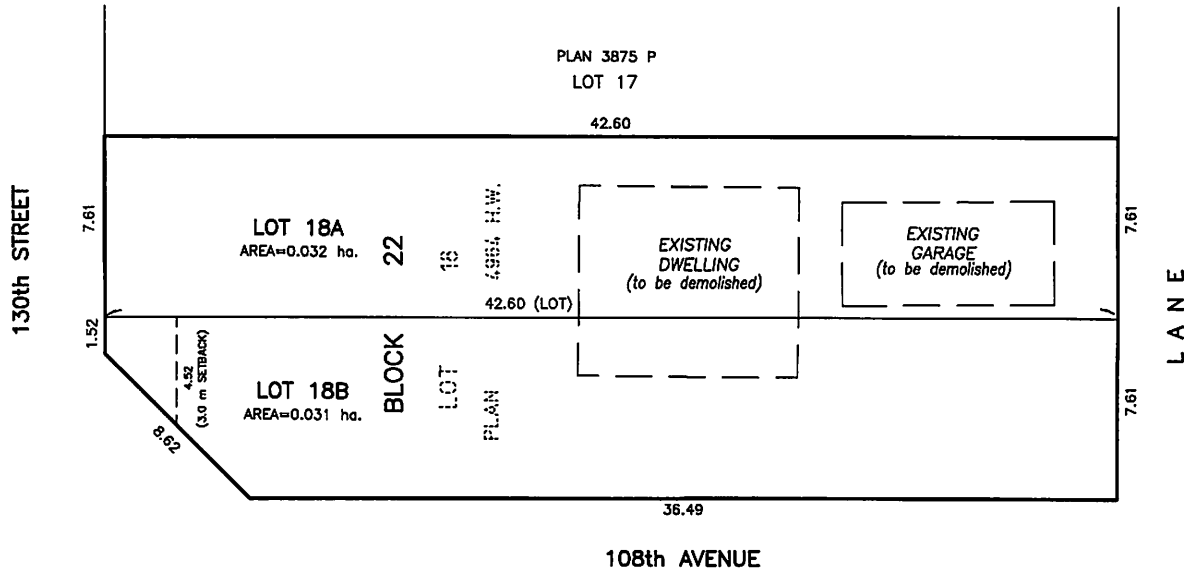

- The owner shall ensure that any change in property boundaries does not cause any structures on site to become non-compliant with the Safety Codes Act and the Alberta Building Code. Permits may be required for such changes. Please contact 311 for more information.

Servicing

- The owner is required to make satisfactory arrangements for, and pay all costs associated with separate servicing to each lot, as well as the modification, relocation and/or removal of existing services. For further information, please contact: EPCOR Distribution & Transmission Inc. (780-412-4000), TELUS Communications (Edmonton) Inc. (Real Estate Division [Rights of Way] 780-508-2456), ATCO Gas (780-424-5222), and EPCOR Drainage Services (Water and Sewer Servicing 780-496-5444).
- The existing services (water and sanitary) enter the proposed subdivision approximately 11.0 m north of the south property line of Lot 18 off of the lane. As per the EPCOR Drainage Services Bylaw and the EPCOR Water Services and Wastewater Treatment Bylaw, these services cannot cross the proposed property line.
- There is a deficiency in on-street hydrant spacing adjacent to the property. The applicant/owner is advised to review on-site fire protection requirements to ensure adequate coverage (contact EPCOR Water at 780-412-3955).
- If power service crosses the proposed property line the owner may be required to provide a blanket easement in favour of EPCOR Distribution & Transmission Inc. If required, said easement shall be registered prior to or concurrent with the final plan of survey (contact EPCOR Land Administration Group at 780-412-3252).

TENTATIVE PLAN

SHOWING SUBDIVISION OF
LOT 18, BLK.22, PLAN 4964 H.W.
 WITHIN THE
RIVER LOT 2, EDMONTON SETTLEMENT
THEO. N.E. /4 SEC. 1, TWP.53, RGE.25, W.4 M.
EDMONTON, ALBERTA



- NOTES:**
- DISTANCES ARE APPROXIMATE AND ARE IN METRES AND DECIMALS THEREOF.
 - AREA DEALT WITH BOUNDED THUS.



HAGEN SURVEYS

8929 - 20th Street N.W. | Edmonton AB, T6P 1K8 | T 780.464.5506 | F 780.464.4450 | hagensurveys.com
 Your comprehensive surveying partner.

SURVEYOR'S STAMP



CALCULATED BY:	ESD	DRAWN BY:	ESD
DATE:	JULY 30, 2021	REVISED:	--
DRAWING	2150582T	FILE NO.	2150582

Thursday, September 9, 2021
10:00 am.



PLACE: ET 6 MR NW 06-127

SUBDIVISION AUTHORITY MINUTES MEETING NO. 36

PRESENT	Blair McDowell, Chief Subdivision Officer	
1.	ADOPTION OF AGENDA	
MOVED	Blair McDowell	
	That the Subdivision Authority Agenda for the September 9, 2021 meeting be adopted.	
FOR THE MOTION	Blair McDowell	CARRIED
2.	ADOPTION OF MINUTES	
MOVED	Blair McDowell	
	That the Subdivision Authority Minutes for the September 2, 2021 meeting be adopted.	
FOR THE MOTION	Blair McDowell	CARRIED
3.	OLD BUSINESS	
4.	NEW BUSINESS	
1.	LDA21-0270 373169921-001	Tentative plan of subdivision to create two (2) commercial lots and three (3) other lots, from Lot 2, Block 6A, Plan 922 0135, located north of Kingsway NW and west of 109 Street NW; BLATCHFORD
MOVED	Blair McDowell	
	That the application for subdivision be Approved as Amended.	
FOR THE MOTION	Blair McDowell	CARRIED
2.	LDA21-0271 385852033-001	Tentative plan of subdivision to create one (1) multiple-housing lot (MHL), from Lot 2, Block 6A, Plan 922 0135 located north of Kingsway NW and west of 109 Street NW; BLATCHFORD
MOVED	Blair McDowell	
	That the application for subdivision be Approved as Amended.	
FOR THE MOTION	Blair McDowell	CARRIED
3.	LDA21-0272 385855022-001	Tentative plan of subdivision to create one (1) other lot, from Lot 2, Block 6A, Plan 922 0135 located north of Kingsway NW and west of 109 Street NW; BLATCHFORD

MOVED		Blair McDowell	
		That the application for subdivision be Approved as Amended.	
FOR THE MOTION		Blair McDowell	CARRIED
4.	LDA21-0329 373767194-001	Tentative plan of subdivision to create one (1) commercial lot, from Lot 2, Block 6A, Plan 922 0135, located south of 118 Avenue NW and west of 109 Street NW; BLATCHFORD	
MOVED		Blair McDowell	
		That the application for subdivision be Approved.	
FOR THE MOTION		Blair McDowell	CARRIED
5.	LDA13-0371 142488985-001	REVISION of conditionally approved plan of subdivision to create seven (7) industrial lots and one (1) Public Utility lot from Block 7, Plan 179 HW and portions of the SW 27-53-25-W4M, located east of 170 Street and north of 137 Avenue; MISTATIM INDUSTRIAL	
MOVED		Blair McDowell	
		That the application for subdivision be Approved.	
FOR THE MOTION		Blair McDowell	CARRIED
6.	LDA18-0150 277246817-001	REVISION of conditionally approved tentative plan of subdivision to create ten multi-unit housing lots (MHL) from Lot 5A, Block 32, Plan 002 2925 and Lot 9, Block 32, Plan 002 2004, located north of 23 Avenue NW and east of 111 Street NW; ERMINESKIN	
MOVED		Blair McDowell	
		That the application for subdivision be Approved.	
FOR THE MOTION		Blair McDowell	CARRIED
7.	LDA19-0290 324235764-001	REVISION of conditionally approved tentative plan of subdivision to create 38 single detached residential lots and 26 semi-detached residential lots from Lot 2, Block 1, Plan 182 2720, located east of Winterburn Road NW and south of 35 Avenue NW; EDGEMONT	
MOVED		Blair McDowell	
		That the application for subdivision be Approved.	
FOR THE MOTION		Blair McDowell	CARRIED
8.	LDA21-0378 404623101-001	Tentative plan of subdivision to create one (1) additional single detached residential lot from Lot 10, Block 21, Plan 5184 HW, located north of 92 Avenue NW and west of 76 Street NW; HOLYROOD	
MOVED		Blair McDowell	
		That the application for subdivision be Approved.	
FOR THE MOTION		Blair McDowell	CARRIED
9.	LDA21-0380 404623101-001	Tentative plan of subdivision to create one (1) additional single detached residential lot from Lot 13A, Block 93, Plan 3875P, located north of Stony Plain Road NW and east of 136 Street NW; GLENORA	

MOVED		Blair McDowell	
		That the application for subdivision be Approved.	
FOR THE MOTION		Blair McDowell	CARRIED
10.	LDA21-0381 404982973-001	Tentative plan of subdivision to create one (1) additional single detached residential lot from Lot 3, Block 22, Plan 2655 HW, located south of 71 Avenue NW and east of 96 Street NW; HAZELDEAN	
MOVED		Blair McDowell	
		That the application for subdivision be Approved.	
FOR THE MOTION		Blair McDowell	CARRIED
5.	ADJOURNMENT		
	The meeting adjourned at 10:20 a.m.		