

Thursday, September 5, 2019  
10:00 am.



PLACE: ET 6 MR NW 06-127

## SUBDIVISION AUTHORITY AGENDA MEETING NO. 35

<b>1.</b>	<b>ADOPTION OF AGENDA</b>	
	RECOMMENDATION	
	That the Subdivision Authority Agenda for the September 5, 2019 meeting be adopted.	
<b>2.</b>	<b>ADOPTION OF MINUTES</b>	
	RECOMMENDATION	
	That the Subdivision Authority Minutes for the August 29, 2019 meetings be adopted.	
<b>3.</b>	<b>OLD BUSINESS</b>	
<b>4.</b>	<b>NEW BUSINESS</b>	
1.	LDA19-0284 324016976-001	Tentative plan of subdivision to create one (1) additional Industrial lot from Lot 2, Block 18, Plan 0827699, located south of Roper Road and east of 50 Street; <b>PYLYPOW INDUSTRIAL</b>
2.	LDA19-0314 325781878-001	Tentative plan of subdivision to create separate titles for a semi-detached dwelling from Lot 55, Block 1, Plan RN 63, located south of 122 Avenue NW and west of 81 Street NW; <b>EASTWOOD</b>
3.	LDA19-0323 326258686-001	Tentative plan of subdivision to create one (1) additional single detached residential lot from Lot 32, Block 13, Plan 4892 HW, located north of 83 Avenue NW and east of 77 Street NW; <b>IDYLWYLDE</b>
<b>5.</b>	<b>OTHER BUSINESS</b>	



Subdivision Authority

7th Floor, Edmonton Tower  
10111 – 104 Avenue NW  
Edmonton, Alberta T5J 0J4

September 5, 2019

File No. LDA19-0284

Pals Geomatics Corp  
10704 - 176 Street  
Edmonton, AB T5S 1G7

ATTENTION: Ryan Smith

RE: Tentative plan of subdivision to create one (1) additional Industrial lot from Lot 2, Block 18, Plan 0827699, located south of Roper Road and east of 50 Street; **PYLYPOW INDUSTRIAL**

---

**I The Subdivision by Plan is APPROVED on September 5, 2019, subject to the following conditions:**

1. that the owner pay all outstanding property taxes prior to the endorsement of the plan of survey; and
2. that the owner register an easement for cross lot access as shown on the "Conditions of Approval" map, Enclosure II. The City shall be a party to the easement.

Enclosure I is an attachment of the major advisements throughout the subdivision process. Enclosure II is a map of the subdivision and identifies major conditions and advisements of this approval.

Please be advised that the approval is valid for one (1) year from the date on which the subdivision approval is given to the application. An extension beyond that time may be granted by the City of Edmonton.

Please be advised that an appeal may be lodged in accordance to Section 678 of the Municipal Government Act with the Subdivision and Development Appeal Board, 10019 - 103 Avenue NW, Edmonton Alberta, T5J 0G9, within 14 days from the date of the receipt of this decision. The date of receipt of the decision is deemed to be seven (7) days from the date the decision is mailed.

If you have further questions, please contact Craig Walker at [craig.walker@edmonton.ca](mailto:craig.walker@edmonton.ca) or 780-442-4852.

Regards,

Blair McDowell  
Subdivision Authority

BM/cw/Posse #324016976-001

Enclosures

Please be advised of the following:

Next Steps for Subdivision Approval

- The next step in the subdivision process is to have a legal instrument prepared (ie. Plan of Survey) in order to register the approved subdivision. The legal instrument is then forwarded to the City for endorsement along with the endorsement fee (\$2,497 - 2019 Fees Schedule) and subsequently released to the applicant for registration at the Land Titles Office.

Transportation

- There are existing boulevard trees adjacent to the site on both Roper Road and 50 Street that must be protected during construction. For information about tree protection please refer to the City of Edmonton's website (Trees and Construction).
- With development of either lot, the owner/applicant must relocate the existing bus stop on Roper Road further east, to the satisfaction of Transit Planning.

Building / Site

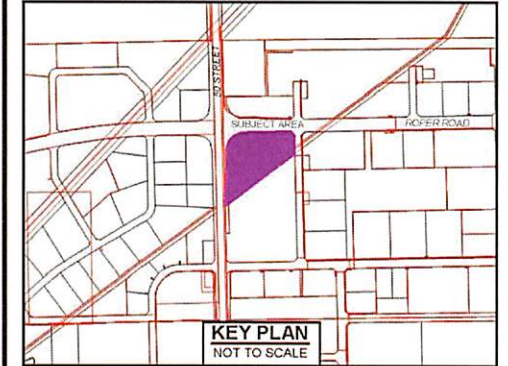
- The owner shall ensure that any change in property boundaries does not cause any structures on site to become non-compliant with the Safety Codes Act and the Alberta Building Code. Permits may be required for such changes. Please contact 311 for more information.
- A high-pressure pipeline corridor is located within the southern boundary of both proposed lots. The applicant is advised to collaborate with the pipeline operator prior to making any development permit applications.

Servicing

- The owner is required to make satisfactory arrangements for, and pay all costs associated with separate servicing to each lot, as well as the modification, relocation and/or removal of existing services. For further information, please contact: EPCOR Distribution & Transmission Inc. (780-412-4000), TELUS Communications (Edmonton) Inc. (Real Estate Division [Rights of Way] 780-508-2456), ATCO Gas (780-424-5222), and EPCOR Drainage Services (Water and Sewer Servicing 780-496-5444).
- Proposed Lot 3 (i.e. western lot): No existing water, sanitary or storm services. Required directly off EPCOR mains at development permit stage.
- Proposed Lot 4 (i.e. eastern lot): No existing water services. Existing sanitary and storm services enter approximately 89.9 m and 92.9 m (respectively) west of the east property line of Lot 2 off Roper Road. As per the EPCOR Drainage Services Bylaw and the EPCOR Water Services and Wastewater Treatment Bylaw, these services cannot cross the proposed property line.
- There is a deficiency in on-street hydrant spacing adjacent to the property. The applicant/owner is advised to review on-site fire protection requirements to ensure adequate coverage (contact EPCOR Water at 780-412-3955).
- If power service crosses the proposed property line the owner may be required to provide a blanket easement in favour of EPCOR Distribution & Transmission Inc. If required, said easement shall be registered prior to or concurrent with the final plan of survey (contact EPCOR Land Administration Group at 780-412-3252).

CARLSON CONSTRUCTION

- NOTES:**
- ALL DISTANCES ARE SHOWN IN METRES AND DECIMALS THEREOF.
  - ALL DISTANCES ON CURVED BOUNDARIES ARE ARC LENGTHS.
  - ALL INFORMATION SHOWN ON THIS PLAN IS BOTH TENTATIVE AND PRELIMINARY, AND SUBJECT TO CHANGE BY THE PLAN OF SURVEY.
  - THE BOUNDARY SHOWN, EVEN IF ADJUTATED, IS SUBJECT TO CHANGE BY THE PLAN OF SURVEY.
  - THE ZONING OF THIS SUBJECT AREA IS B.
  - PLAN TO BE SUBDIVIDED SHOWN OUTLINED THUS \_\_\_\_\_ AND CONTAINS 2.45 ha.



REV. NO.	DATE	ITEM	BY
0	06/27/2019	ORIGINAL PLAN COMPLETED	RV

REVISIONS

**PYLYPOW INDUSTRIAL**

TENTATIVE PLAN SHOWING PROPOSED

**SUBDIVISION**

OF

LOT 2, BLOCK 18, PLAN 082 7699

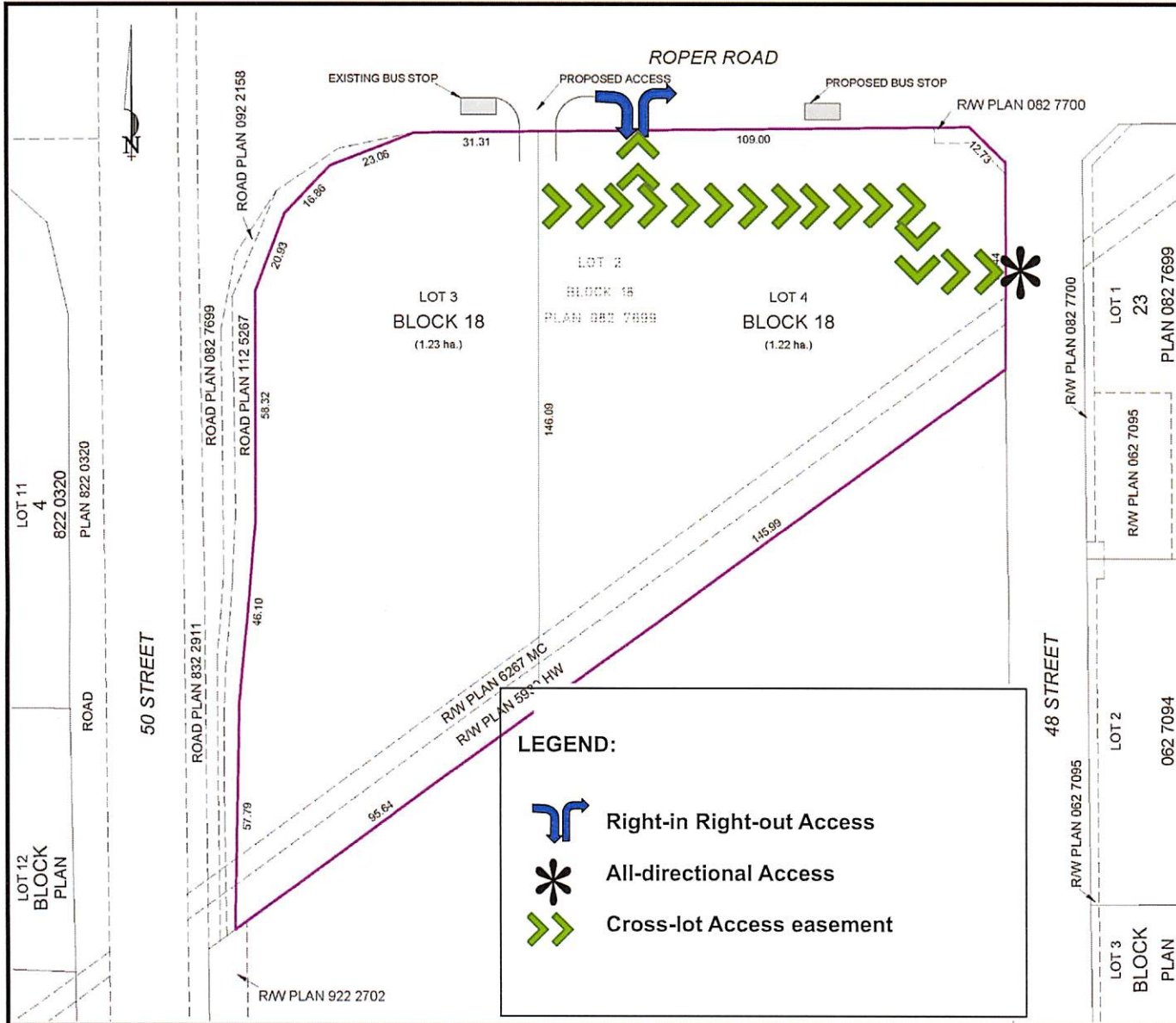
WITHIN THE

N.W. 1/4 SEC. 13 - TWP. 52 - RGE. 24 - W. 4TH MER.

**ENCLOSURE II**

File: LDA19-0284

Date: September 5, 2019





Subdivision Authority

7th Floor, Edmonton Tower  
10111 – 104 Avenue NW  
Edmonton, Alberta T5J 0J4

September 5, 2019

File No. LDA19-0314

Stantec Geomatics Ltd.  
400 - 10220 103 Avenue NW  
Edmonton, AB T5J 0K4

ATTENTION: Firas Kattan

RE: Tentative plan of subdivision to create separate titles for a semi-detached dwelling from Lot 55, Block 1, Plan RN 63, located south of 122 Avenue NW and west of 81 Street NW; **EASTWOOD**

---

The Subdivision by Plan is **APPROVED** on September 5, 2019, subject to the following condition:

1. that the owner pay all outstanding property taxes prior to the endorsement of the plan of survey.

Enclosure I is an attachment of the major advisements throughout the subdivision process. Enclosure II is a map of the subdivision and identifies major conditions and advisements of this approval.

Please be advised that the approval is valid for one (1) year from the date on which the subdivision approval is given to the application. An extension beyond that time may be granted by the City of Edmonton.

Please be advised that an appeal may be lodged in accordance to Section 678 of the Municipal Government Act with the Subdivision and Development Appeal Board, 10019 - 103 Avenue NW, Edmonton Alberta, T5J 0G9, within 14 days from the date of the receipt of this decision. The date of receipt of the decision is deemed to be seven (7) days from the date the decision is mailed.

If you have further questions, please contact Jennifer Vos at [jennifer.vos@edmonton.ca](mailto:jennifer.vos@edmonton.ca) or 780-508-9519.

Regards,

Blair McDowell  
Subdivision Authority

BM/jv/Posse #325781878-001

Enclosures

Please be advised of the following:

Next Steps for Subdivision Approval

- The next step in the subdivision process is to have a legal instrument prepared (ie. Plan of Survey) in order to register the approved subdivision. The legal instrument is then forwarded to the City for endorsement along with the endorsement fee (\$673.00 - 2019 Fees Schedule) and subsequently released to the applicant for registration at the Land Titles Office.

Transportation

- There are existing boulevard trees adjacent to the site on 81 Street NW that must be protected during construction. For information about tree protection please refer to the City of Edmonton's website (Trees and Construction).
- Access for future development must be to the adjacent alley in conformance with Mature Neighbourhood Overlay Section 814.3(17) of the Zoning Bylaw #12800.

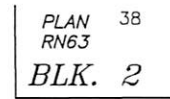
Building / Site

- The owner shall ensure that any change in property boundaries does not cause any structures on site to become non-compliant with the Safety Codes Act and the Alberta Building Code. Permits may be required for such changes. Please contact 311 for more information.

Servicing

- The owner is required to make satisfactory arrangements for, and pay all costs associated with separate servicing to each lot, as well as the modification, relocation and/or removal of existing services. For further information, please contact: EPCOR Distribution & Transmission Inc. (780-412-4000), TELUS Communications (Edmonton) Inc. (Real Estate Division [Rights of Way] 780-508-2456), ATCO Gas (780-424-5222), and EPCOR Drainage Services (Water and Sewer Servicing 780-496-5444).
- There is a deficiency in on-street hydrant spacing adjacent to the property. The applicant/owner is advised to review on-site fire protection requirements to ensure adequate coverage (contact EPCOR Water at 780-412-3955).
- If power service crosses the proposed property line the owner may be required to provide a blanket easement in favour of EPCOR Distribution & Transmission Inc. If required, said easement shall be registered prior to or concurrent with the final plan of survey (contact EPCOR Land Administration Group at 780-412-3252).





Stantec Geomatics Ltd.  
 10160-112th Street NW  
 Edmonton, Alberta, Canada  
 T5K 2L6  
 Tel. 780-917-7000  
 Fax. 780-917-7289  
 www.stantec.com

**Copyright Reserved**

The Contractor shall verify and be responsible for all dimensions. DO NOT scale the drawing - any errors or omissions shall be reported to Stantec Geomatics Ltd. without delay.  
 The Copyrights to all designs and drawings are the property of Stantec Geomatics Ltd. Reproduction or use for any purpose other than that authorized by Stantec Geomatics Ltd. is forbidden.

**Client**

SHAAN HOMES

**TENTATIVE PLAN SHOWING**

**PROPOSED SUBDIVISION**

OF  
 LOT 55, BLOCK 1, PLAN RN63  
 WITHIN  
 S.W. 1/4 SEC. 15, TWP. 53, RGE. 24, W.4 MER.

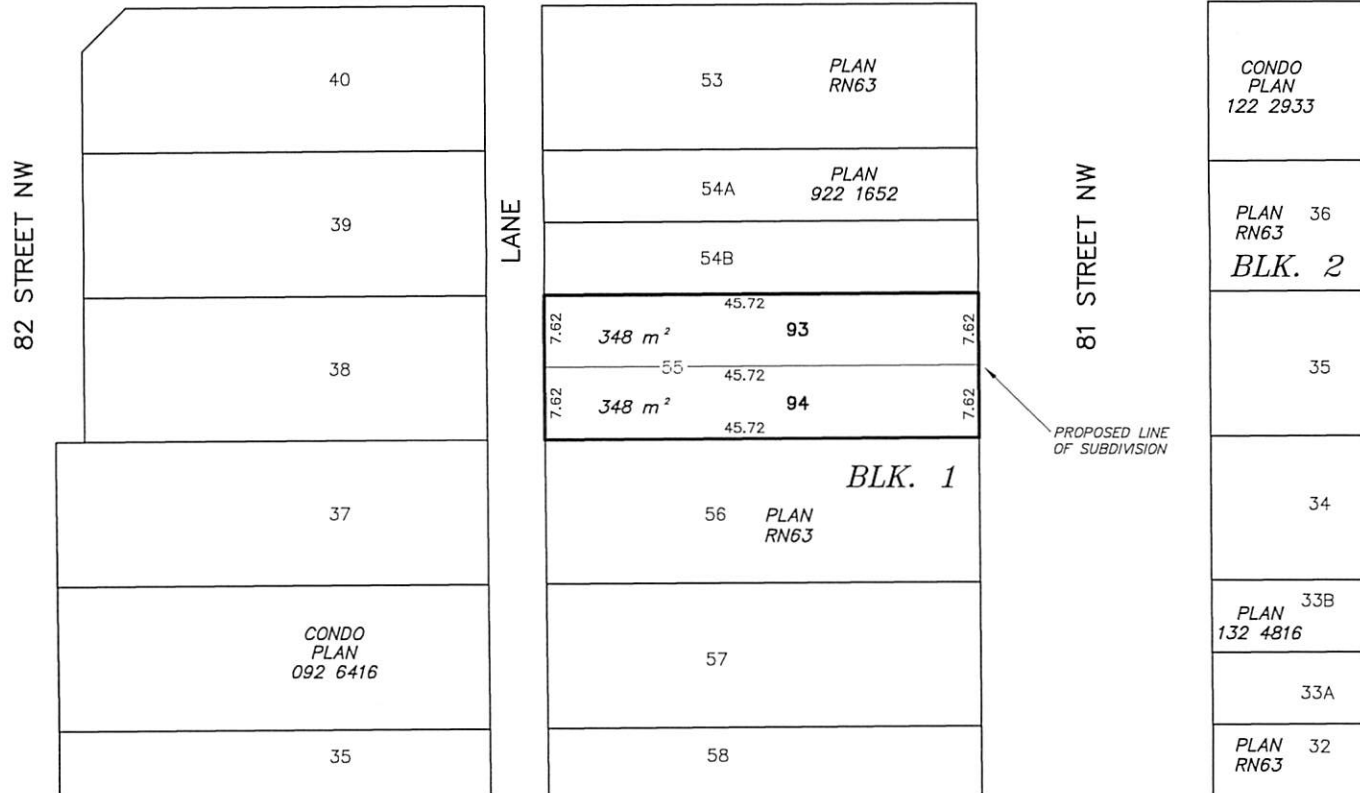
**EASTWOOD**

SCALE 1 : 500  
 JULY 2019

**NOTES**

- All distances are expressed in metres and decimals thereof.
- Area referred to bounded thus  Containing 0.070 Hectares, including 1 residential lot.

122 AVENUE NW





Subdivision Authority

7th Floor, Edmonton Tower  
10111 – 104 Avenue NW  
Edmonton, Alberta T5J 0J4

September 5, 2019

File No. LDA19-0323

Pals Geomatics Corp.  
10704 176 Street NW  
Edmonton, AB T5S 1G7

ATTENTION: Ryan Smith

RE: Tentative plan of subdivision to create one (1) additional single detached residential lot from Lot 32, Block 13, Plan 4892 HW, located north of 83 Avenue NW and east of 77 Street NW;  
IDYLWYLDE

---

**The Subdivision by Plan is APPROVED on September 5, 2019, subject to the following conditions:**

1. that the owner obtain a permit to demolish the existing dwelling and garage prior to endorsement of the final plan. Demolition permits can be obtained from Development Services located on the 2nd floor of Edmonton Tower at 10111 - 104 Avenue NW; and
2. that the owner pay all outstanding property taxes prior to the endorsement of the plan of survey.

Enclosure I is an attachment of the major advisements throughout the subdivision process. Enclosure II is a map of the subdivision and identifies major conditions and advisements of this approval.

Please be advised that the approval is valid for one (1) year from the date on which the subdivision approval is given to the application. An extension beyond that time may be granted by the City of Edmonton.

Please be advised that an appeal may be lodged in accordance to Section 678 of the Municipal Government Act with the Subdivision and Development Appeal Board, 10019 - 103 Avenue NW, Edmonton Alberta, T5J 0G9, within 14 days from the date of the receipt of this decision. The date of receipt of the decision is deemed to be seven (7) days from the date the decision is mailed.

If you have further questions, please contact Taylor van den Brink at [taylor.vandenbrink@edmonton.ca](mailto:taylor.vandenbrink@edmonton.ca) or 780-496-6179.

Regards,

Blair McDowell  
Subdivision Authority

BM/tv/Posse #326258686-001

Enclosures



Please be advised of the following:

Next Steps for Subdivision Approval

- The next step in the subdivision process is to have a legal instrument prepared (ie. Plan of Survey) in order to register the approved subdivision. The legal instrument is then forwarded to the City for endorsement along with the endorsement fee (\$673.00 - 2019 Fees Schedule) and subsequently released to the applicant for registration at the Land Titles Office.

Transportation

- There are existing boulevard trees adjacent to the site on 83 Avenue NW and 77 Street NW that must be protected during construction. For information about tree protection please refer to the City of Edmonton's website (Trees and Construction).
- Access for future development must be to the adjacent alley in conformance with Mature Neighbourhood Overlay Section 814.3(17) of the Zoning Bylaw #12800.

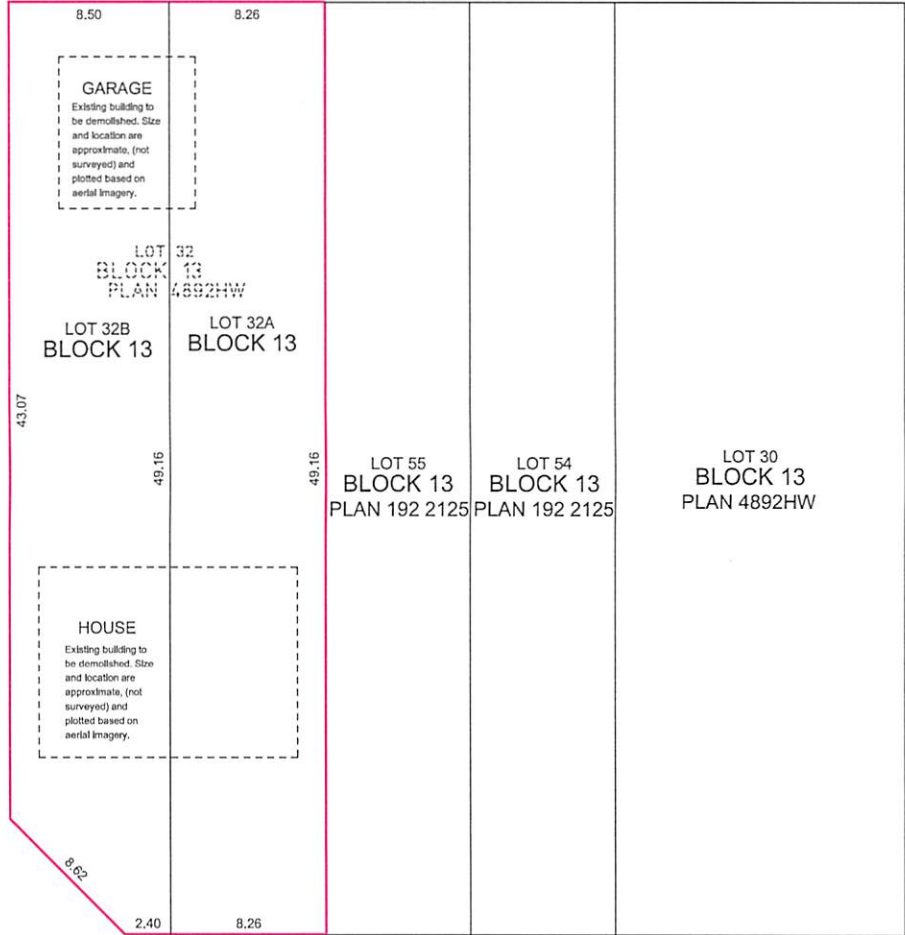
Building / Site

- The owner shall ensure that any change in property boundaries does not cause any structures on site to become non-compliant with the Safety Codes Act and the Alberta Building Code. Permits may be required for such changes. Please contact 311 for more information.

Servicing

- The owner is required to make satisfactory arrangements for, and pay all costs associated with separate servicing to each lot, as well as the modification, relocation and/or removal of existing services. For further information, please contact: EPCOR Distribution & Transmission Inc. (780-412-4000), TELUS Communications (Edmonton) Inc. (Real Estate Division [Rights of Way] 780-508-2456), ATCO Gas (780-424-5222), and EPCOR Drainage Services (Water and Sewer Servicing 780-496-5444).
- The existing services (water and sanitary) enter the proposed subdivision approximately 13.4 m east of the east property line of 77 Street NW off of the lane. As per the EPCOR Drainage Services Bylaw and the EPCOR Water Services and Wastewater Treatment Bylaw, these services cannot cross the proposed property line.
- If power service crosses the proposed property line the owner may be required to provide a blanket easement in favour of EPCOR Distribution & Transmission Inc. If required, said easement shall be registered prior to or concurrent with the final plan of survey (contact EPCOR Land Administration Group at 780-412-3252).

77 STREET NW



83 AVENUE NW



ACCENT INFILLS

**NOTES:**  
 - ALL DISTANCES ARE SHOWN IN METRES AND DECIMALS THEREOF.  
 - ALL DISTANCES ON CURVED BOUNDARIES ARE ARC LENGTHS.  
 - ALL INFORMATION SHOWN ON THIS PLAN IS BOTH TENTATIVE AND PRELIMINARY, AND SUBJECT TO CHANGE BY THE 'PLAN OF SURVEY'.  
 - THE BOUNDARY SHOWN, EVEN IF ANNOTATED, IS SUBJECT TO CHANGE BY THE 'PLAN OF SURVEY'.  
 - THE ZONING OF THIS SUBJECT AREA IS RF1.  
 - PLAN TO BE SUBDIVIDED SHOWN OUTLINED THUS: .....  
 AND CONTAINS: 0.08 ha.



REV. NO.	DATE	DESCRIPTION	BY
2	7/25/19	ADJACENT LOT REVISION	CN
1	7/22/19	T-PLAN	CN

REVISIONS

**IDYLWYLDE**  
 TENTATIVE PLAN SHOWING PROPOSED  
**SUBDIVISION**  
 OF  
 LOT 32 , BLOCK 13, PLAN 4892HW

E. 1/4 SEC. 27 - TWP. 52 - RGE. 24 - W. 4th MER.

**EDMONTON - ALBERTA**



**Pals Geomatics** Phone: (780) 455 - 3177 Fax: (780) 451 - 2047  
 Email: edmonton@palsgeomatics.com  
 10704-176 Street NW, Edmonton, Alberta T5S 1G7

FILE NO. 61900100T DRAFTED BY: CN CHECKED BY: DS

Thursday, August 29, 2019  
10:00 am.



PLACE: ET 6 MR NW 06-127

## SUBDIVISION AUTHORITY MINUTES MEETING NO. 34

**PRESENT** Kristen Rutherford, Acting Chief Subdivision Officer

**1. ADOPTION OF AGENDA**

MOVED

Kristen Rutherford

That the Subdivision Authority Agenda for the August 29, 2019 meeting be adopted.

FOR THE MOTION

Kristen Rutherford

**CARRIED**

**2. ADOPTION OF MINUTES**

MOVED

Kristen Rutherford

That the Subdivision Authority Minutes for the August 22, 2019 meeting be adopted.

FOR THE MOTION

Kristen Rutherford

**CARRIED**

**3. OLD BUSINESS**

**4. NEW BUSINESS**

1. LDA19-0224  
313560368-001

Tentative plan of subdivision to create one (1) additional industrial lot from Lot 2, Block 5, Plan 6207 KS, located south of 39 Avenue NW and west of 91 Street NW; **STRATHCONA INDUSTRIAL**

MOVED

Kristen Rutherford

That the application for subdivision be Approved.

FOR THE MOTION

Kristen Rutherford

**CARRIED**

2. LDA19-0272  
323081904-00

Tentative plan of subdivision to create separate titles for a semi-detached dwelling from Lot 6, Block 32, Plan RN46 located north of 116 Avenue NW and east of 126 Street NW; **INGLEWOOD**

MOVED

Kristen Rutherford

That the application for subdivision be Approved.

FOR THE MOTION

Kristen Rutherford

**CARRIED**

3. LDA19-0310  
325671584-001

Tentative plan of subdivision to create separate titles for a semi-detached dwelling from Lot 17, Block 21, Plan RN60, located north of 109 Avenue NW and east of 132 Street NW; **WESTMOUNT**

MOVED		Kristen Rutherford	
		That the application for subdivision be Approved.	
FOR THE MOTION		Kristen Rutherford	<b>CARRIED</b>
4.	LDA19-0320 326223651-001	Tentative plan of subdivision to create one (1) additional single detached residential lot from Lot 29, Block 7, Plan 1324 HW, located south of 75 Avenue NW and west of 112 Street NW; <b>MCKERNAN</b>	
MOVED		Kristen Rutherford	
		That the application for subdivision be Approved.	
FOR THE MOTION		Kristen Rutherford	<b>CARRIED</b>
5.	<b>ADJOURNMENT</b>		
	The meeting adjourned at 10:10 a.m.		