

Thursday, February 20, 2020
10:00 am.



PLACE: ET 6 MR NW 06-127

SUBDIVISION AUTHORITY AGENDA MEETING NO. 07

1.	ADOPTION OF AGENDA	
	RECOMMENDATION	
	That the Subdivision Authority Agenda for the February 20, 2020 meeting be adopted.	
2.	ADOPTION OF MINUTES	
	RECOMMENDATION	
	That the Subdivision Authority Minutes for the February 13, 2020 meeting be adopted.	
3.	OLD BUSINESS	
4.	NEW BUSINESS	
1.	LDA19-0535 347994656-001	Tentative plan of subdivision to create an additional (US) Urban Service lot from Lot 3R, Block 40, Plan 4136RS - located south of 150 Avenue and east of 87 Street; EVANSDALE
2.	LDA20-0015 350167742-001	Tentative plan of subdivision to create 4 single detached residential lots from Lot 22, Block 12, Plan 142 4643, located west of 199 Street NW and south of 35 Avenue NW; EDGEMONT
3.	LDA14-0456 160938026-001	REVISION of conditionally approved tentative plan of subdivision to create 133 single detached residential lots, and 14 semi-detached residential lots from the NW 2-51-24-W4M located direction of Avenue NW and direction of Street SW; SECORD
4.	LDA19-0557 348891736-001	Tentative plan of subdivision to adjust the existing boundary between Lot 201, Block 21, Plan 172 3396 and Lot 202, Block 21, Plan 192 3232 - located south of 25 Avenue and west of 66 Street SW; THE ORCHARDS AT ELLERSLIE
5.	LDA20-0020 352657327-001	Tentative plan of subdivision to create one (1) additional single detached residential lot from Lot 11, Block 13, Plan 4116 HW, located south of 87 Avenue NW and west of 118 Street NW; WINDSOR PARK
5.	OTHER BUSINESS	



Subdivision Authority

7th Floor, Edmonton Tower
10111 – 104 Avenue NW
Edmonton, Alberta T5J 0J4

February 20, 2020

File No. LDA19-0535

City of Edmonton
Real Estate Branch
10th Floor, 10111-104 Avenue NW
Edmonton, AB T5J 0J4

ATTENTION: Bwale Bwalya

RE: Tentative plan of subdivision to create an additional (US) Urban Service lot from Lot 3R, Block 40, Plan 4136RS - located south of 150 Avenue and east of 87 Street; **EVANSDALE**

I The Subdivision by Plan is APPROVED on February 20, 2020, subject to the following conditions:

1. that the owner enter into a Deferred Servicing Agreement with the City of Edmonton pursuant to Section 655 of the Municipal Government Act;
2. that concurrent with registration of the plan of survey, the City of Edmonton shall register against the proposed parcel, a claim of interest by caveat of the Deferred Servicing Agreement pursuant to Section 655 of the Municipal Government Act;
3. that the owner prepare the necessary plans and documentation to grant new or carry forward existing easements and restrictive covenants in favour of the City of Edmonton, EPCOR Distribution & Transmission Inc., EPCOR Water Services Inc., and EPCOR Drainage Services, as required by the aforementioned agencies or shown on the engineering drawings that are deemed to be part of the Servicing Agreement; and
4. that the owner pay all outstanding property taxes prior to the endorsement of the plan of survey.

II The Deferred Servicing Agreement required in Clause I(1) shall contain, among other things, the following conditions:

1. that the owner pay all servicing costs, assessments, roadway modification costs (including but not limited to sidewalk, shared use path and/or transit infrastructure), construction costs and inspection costs required by this subdivision;
2. that the owner pay all costs specified in the Servicing Agreement prior to endorsement of the plan of survey;
3. that the owner pay the Drainage Assessments applicable to this subdivision;
4. that the owner submits an Erosion and Sediment Control (ESC) Plan specific for this development and for implementation during and after construction in accordance with the City of Edmonton ESC Guidelines and Field Manual;

5. that the owner submits detailed engineering drawings and technical studies in accordance with the City of Edmonton Design and Construction Standards and to the satisfaction of the City Departments and affected utility agencies;
6. that the owner construct all fences wholly on privately-owned lands, to the satisfaction of Subdivision and Development Coordination, as shown on the "Conditions of Approval" map, Enclosure I;
7. that the owner constructs two fire hydrants, watermain and sanitary sewer extensions, to the satisfaction of EPCOR Water Services Inc. and Subdivision and Development Coordination, as shown on the "Conditions of Approval" map, Enclosure I; and
8. that the owner is responsible for the landscape design and construction within the road right of way to the satisfaction of City Departments and affected utility agencies.

Enclosure I is a map of the subdivision identifying major conditions of this approval.

Lot 3R, Block 40, Plan 4136RS is already designated as Municipal Reserve (MR). It is *envisioned* that this MR designation will be removed from the proposed 1.23 hectare lot by City Council on April 14, 2020.

Please be advised that the approval is valid for one (1) year from the date on which the subdivision approval is given to the application. An extension beyond that time may be granted by the City of Edmonton.

Please be advised that an appeal may be lodged in accordance with Section 678 of the Municipal Government Act with the Municipal Government Board, 2nd Floor, 1229 - 91 Street SW, Edmonton, Alberta, T6X 1E9, within 14 days from the date of the receipt of this decision. The date of receipt of the decision is deemed to be seven (7) days from the date the decision is mailed.

If you have further questions, please contact subdivisions@edmonton.ca.

Regards,

Blair McDowell
Subdivision Authority

BM/cw/Posse #347994656-001

Enclosure(s)

SUBDIVISION CONDITIONS OF APPROVAL MAP

February 20, 2020

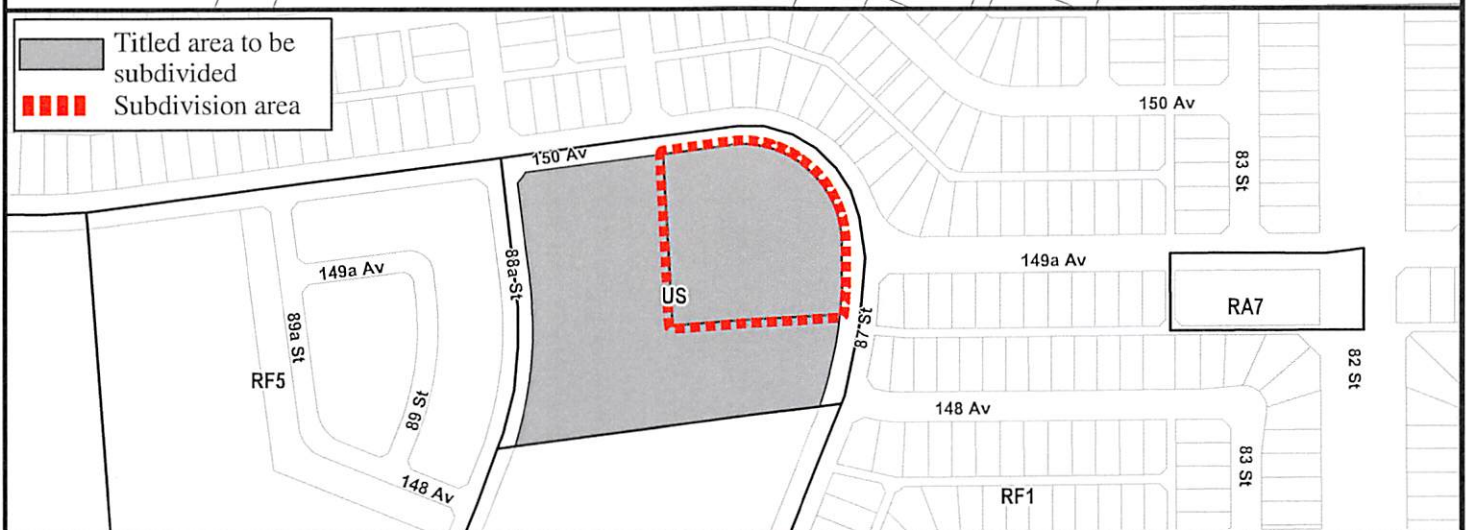
LDA19-0535

- Limit of proposed subdivision
- 1.8 m height chain link fence
- Watermain extension
- Sanitary sewer extension
- Fire hydrant



NOTE: All roads shown on this map are within the NW quadrant

- Titled area to be subdivided
- Subdivision area





Subdivision Authority

7th Floor, Edmonton Tower
10111 – 104 Avenue NW
Edmonton, Alberta T5J 0J4

February 20, 2020

File No. LDA20-0015

Stantec Consulting Ltd.
400 - 10220 103 Avenue NW
Edmonton, AB T5J 0K4

ATTENTION: Victoria Pham

RE: Tentative plan of subdivision to create 4 single detached residential lots from Lot 22, Block 12 ,
Plan 142 4643, located west of 199 Street NW and south of 35 Avenue NW; **EDGEMONT**

I The Subdivision by Plan is APPROVED on February 20, 2020, subject to the following conditions:

1. that the owner enter into a Servicing Agreement with the City of Edmonton pursuant to Section 655 of the Municipal Government Act;
2. that the owner prepare the necessary plans and documentation to grant new or carry forward existing easements and restrictive covenants in favour of the City of Edmonton, EPCOR Distribution & Transmission Inc., EPCOR Water Services Inc., and EPCOR Drainage Services, as required by the aforementioned agencies or shown on the engineering drawings that are deemed to be part of the Servicing Agreement; and
3. that the owner pay all outstanding property taxes prior to the endorsement of the plan of survey.

II The Servicing Agreement required in Clause I (1) shall contain, among other things, the following conditions:

1. that the owner pay all servicing costs, assessments, roadway modification costs (including but not limited to sidewalk, shared use path and/or transit infrastructure), construction costs and inspection costs required by this subdivision;
2. that the owner pay all costs specified in the Servicing Agreement prior to endorsement of the plan of survey;
3. that the owner pay the Drainage Assessments applicable to this subdivision;
4. that the owner submits an Erosion and Sediment Control (ESC) Plan specific for this development and for implementation during and after construction in accordance with the City of Edmonton ESC Guidelines and Field Manual;
5. that the owner submits detailed engineering drawings and technical studies in accordance with the City of Edmonton Design and Construction Standards and to the satisfaction of the City Departments and affected utility agencies; and

6. that the owner is responsible for the landscape design and construction within the road right of way, to the satisfaction of City Departments and affected utility agencies.

Enclosure I is a map of the subdivision identifying major conditions of this approval.

Municipal Reserves (MR) for Lot 1, Block 1, Plan 1124680 were previously addressed by Deferred Reserve Caveat (DRC) with LDA11-0199. The DRC will carry forward on title.

Please be advised that the approval is valid for one (1) year from the date on which the subdivision approval is given to the application. An extension beyond that time may be granted by the City of Edmonton.

Please be advised that an appeal may be lodged in accordance to Section 678 of the Municipal Government Act with the Subdivision and Development Appeal Board, 10019 - 103 Avenue NW, Edmonton Alberta, T5J 0G9, within 14 days from the date of the receipt of this decision. The date of receipt of the decision is deemed to be seven (7) days from the date the decision is mailed.

If you have further questions, please contact subdivisions@edmonton.ca.

Regards,

Blair McDowell
Subdivision Authority

BM/jv/Posse #350167742-001

Enclosure(s)



400-10220 103 Avenue
 Edmonton, AB T5J 0K4
 Tel. 780.917.7000
 www.stantec.com

Copyright Reserved
 The Contractor shall verify and be responsible for all dimensions. DO NOT scale the drawing - any errors or omissions shall be reported to Stantec without delay.
 The Copyrights to all designs and drawings are the property of Stantec. Reproduction or use for any purpose other than that authorized by Stantec is forbidden.

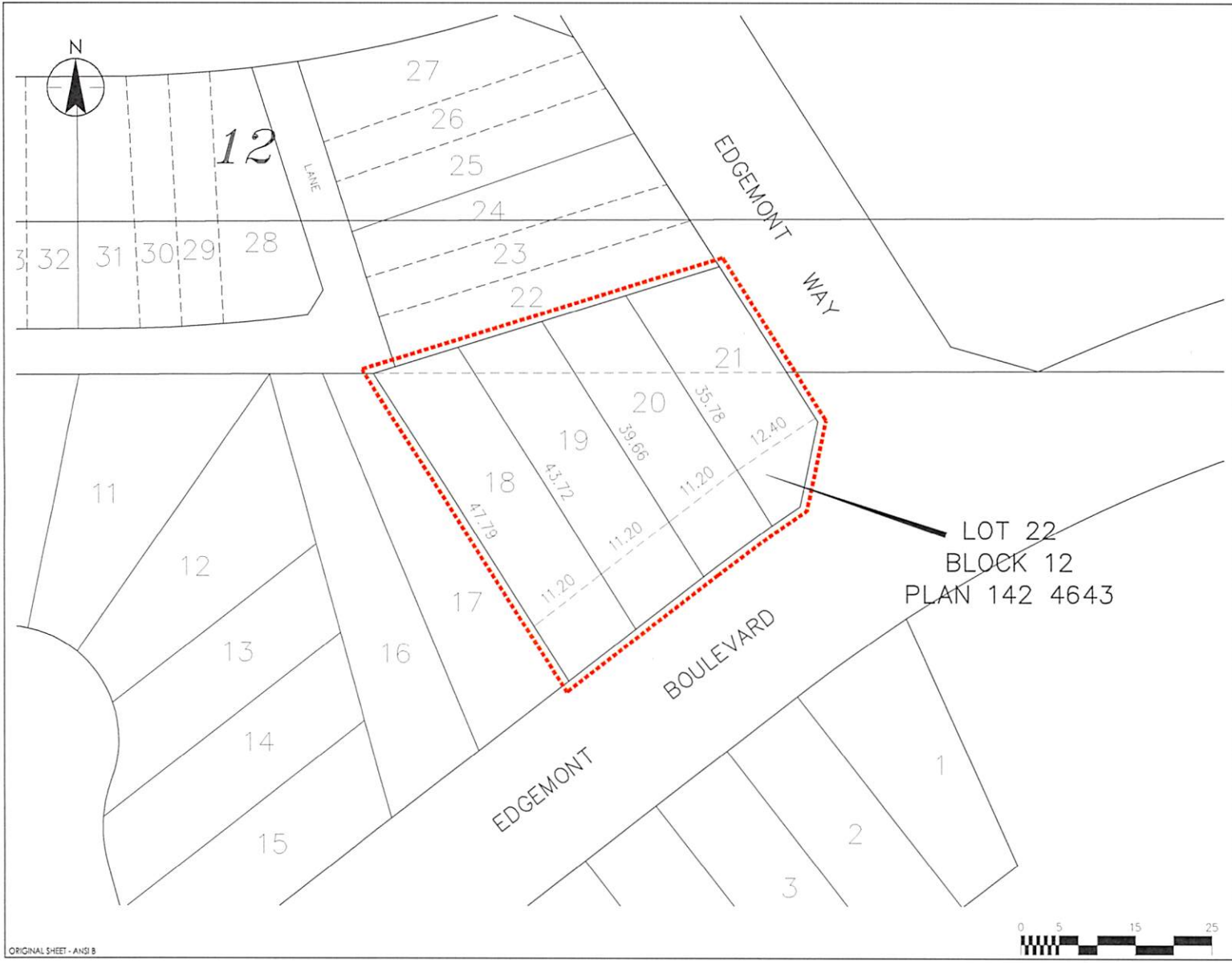
Notes
 All distances are expressed in metres and decimals thereof.
 Area to be subdivided outlined thus ■■■■ and contains approximately 0.18 hectares, including 4 residential lots.

Revision	By	11/20/2019

Client/Project
 Rohit Group of Companies
 PLAN SHOWING PROPOSED SUBDIVISION
 OF PORTION OF LOT 22, BLOCK 12,
 PLAN 142 4643
 Edmonton, AB

Title
 TENTATIVE PLAN OF SUBDIVISION
 EDMONTON - STAGE 1B

Project No. 1161 108650 KC
 December 17, 2019
 Scale 1:500



\\Cd1011-c200\workgroup\1161\108650\drawing\model_files\planning\subdiv\used_edgemont_stage_1b_17dec2019.dwg
 2019/12/17 10:12 AM B.C. Cordeiro, kern

ORIGINAL SHEET - ANSI B



Subdivision Authority

7th Floor, Edmonton Tower
10111 – 104 Avenue NW
Edmonton, Alberta T5J 0J4

February 20, 2020

File No. LDA14-0456

Stantec Consulting Ltd.
400 - 10220 103 Avenue NW
Edmonton, AB T5J 0K4

ATTENTION: Mike Vivian

RE: REVISION of conditionally approved tentative plan of subdivision to create 133 single detached residential lots, and 14 semi-detached residential lots from the NW 2-51-24-W4M located direction of Avenue NW and direction of Street SW; **SECORD**

This is the third change request for this file. This application has revised the lotting and has removed 5 lots from the previous change request dated February 28, 2019. Phases 1 through 4 have been registered.

I The Subdivision by Plan is APPROVED on February 20, 2020, subject to the following conditions:

1. that the owner enter into a Servicing Agreement with the City of Edmonton pursuant to Section 655 of the Municipal Government Act;
2. that the owner prepare the necessary plans and documentation to grant new or carry forward existing easements and restrictive covenants in favour of the City of Edmonton, EPCOR Distribution & Transmission Inc., EPCOR Water Services Inc., and EPCOR Drainage Services, as required by the aforementioned agencies or shown on the engineering drawings that are deemed to be part of the Servicing Agreement;
3. that the owner be permitted to register this plan of subdivision in phases in sequential order, as shown on the "Conditions of Approval" map, Enclosure I;
4. that the owner register a berm and fence restrictive covenant and easement in favour of the City of Edmonton against the lots backing onto Stony Plain Road NW, as shown on the "Conditions of Approval" map, Enclosure I;
5. that the owner register a disturbed soil restrictive covenant in favour of EPCOR Water Services, against the lots, as shown on the "Conditions of Approval" map, Enclosure I; and
6. that the owner pay all outstanding property taxes prior to the endorsement of the plan of survey.

II The Servicing Agreement required in Clause I (1) shall contain, among other things, the following:

1. that the owner pay all servicing costs, assessments, roadway modification costs (including but not limited to sidewalk, shared use path and/or transit infrastructure), construction costs and inspection costs required by this subdivision;

2. that the owner pay all costs specified in the Servicing Agreement prior to endorsement of the plan of survey;
3. that the owner pay the Drainage Assessments applicable to this subdivision;
4. that the owner pay the Arterial Roadway Assessments applicable to this subdivision;
5. that the owner submits an Erosion and Sediment Control (ESC) Plan specific for this development and for implementation during and after construction in accordance with the City of Edmonton ESC Guidelines and Field Manual;
6. that the owner submits detailed engineering drawings and technical studies in accordance with the City of Edmonton Design and Construction Standards and to the satisfaction of the City Departments and affected utility agencies;
7. that the owner constructs a temporary 12 m radius gravel surface turnaround with bollards or mini-barriers to the satisfaction of Subdivision and Development Coordination, as shown on the "Conditions of Approval" map, Enclosure I. This turnaround will be required prior to Construction Completion Certificate (CCC) for roads (or when required by Subdivision and Development Coordination);
8. that the owner constructs a temporary 6 m gravel surface roadway connection to the satisfaction of Subdivision and Development Coordination, as shown on the "Conditions of Approval" map, Enclosure I. This roadway will be required prior to Construction Completion Certificate (CCC) for roads (or when required by Subdivision and Development Coordination);
9. that the owner constructs a 1.8 m concrete sidewalk with lighting, and bollards, within the walkways, to the satisfaction of Subdivision and Development Coordination, as shown on the "Conditions of Approval" map, Enclosure I;
10. that the owner constructs an offsite watermain extension, to the satisfaction of EPCOR Water Services Inc., as shown on the "Conditions of Approval" map, Enclosure I;
11. that the owner construct a 2.1 m berm centered on property line and 2.4 m noise attenuation fence contained wholly within private property, for all lots backing onto or flanking Stony Plain Road NW, to the satisfaction of Subdivision and Development Coordination, as shown on the "Conditions of Approval" map, Enclosure I;
12. that the owner construct all fences wholly on privately-owned lands, to the satisfaction of, as shown on the "Conditions of Approval" map, Enclosure I; and
13. that the owner is responsible for the landscape design and construction within road rights of way, and walkway, to the satisfaction of City Departments and affected utility agencies.

Enclosure I is a map of the subdivision identifying major conditions of this approval.

Municipal Reserve (MR) was addressed through Phase 1 of LDA14-0456.

Please be advised that the approval is valid for one (1) year from the date on which the subdivision approval is given to the application. An extension beyond that time may be granted by the City of Edmonton.

Please be advised that an appeal may be lodged in accordance to Section 678 of the Municipal Government Act with the Subdivision and Development Appeal Board, 10019 - 103 Avenue NW, Edmonton Alberta, T5J 0G9, within 14 days from the date of the receipt of this decision. The date of receipt of the decision is deemed to be seven (7) days from the date the decision is mailed.

If you have further questions, please contact subdivisions@edmonton.ca.

Regards,

Blair McDowell
Subdivision Authority





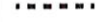





BM/jv/Posse #160938026-001

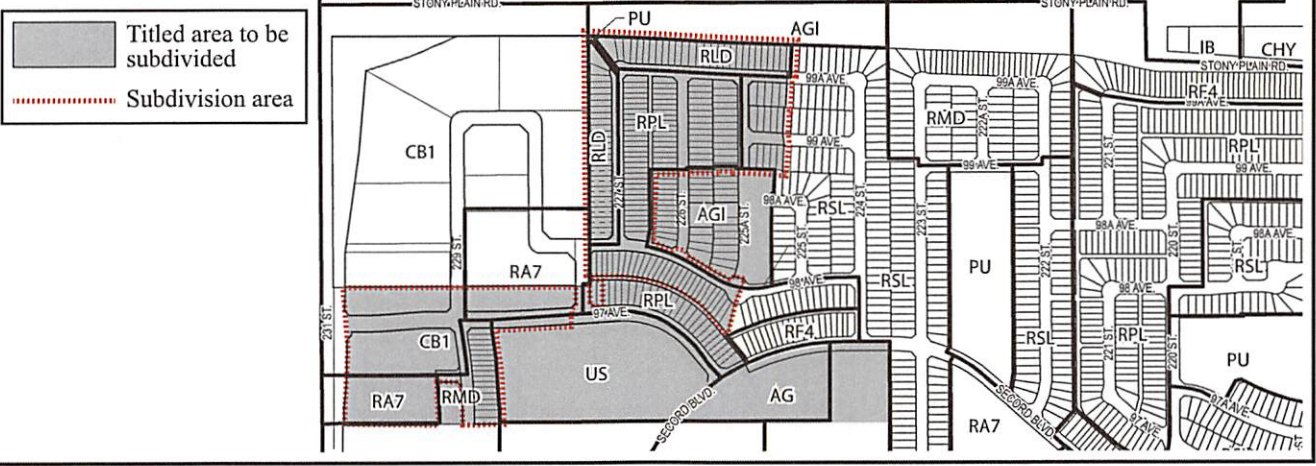
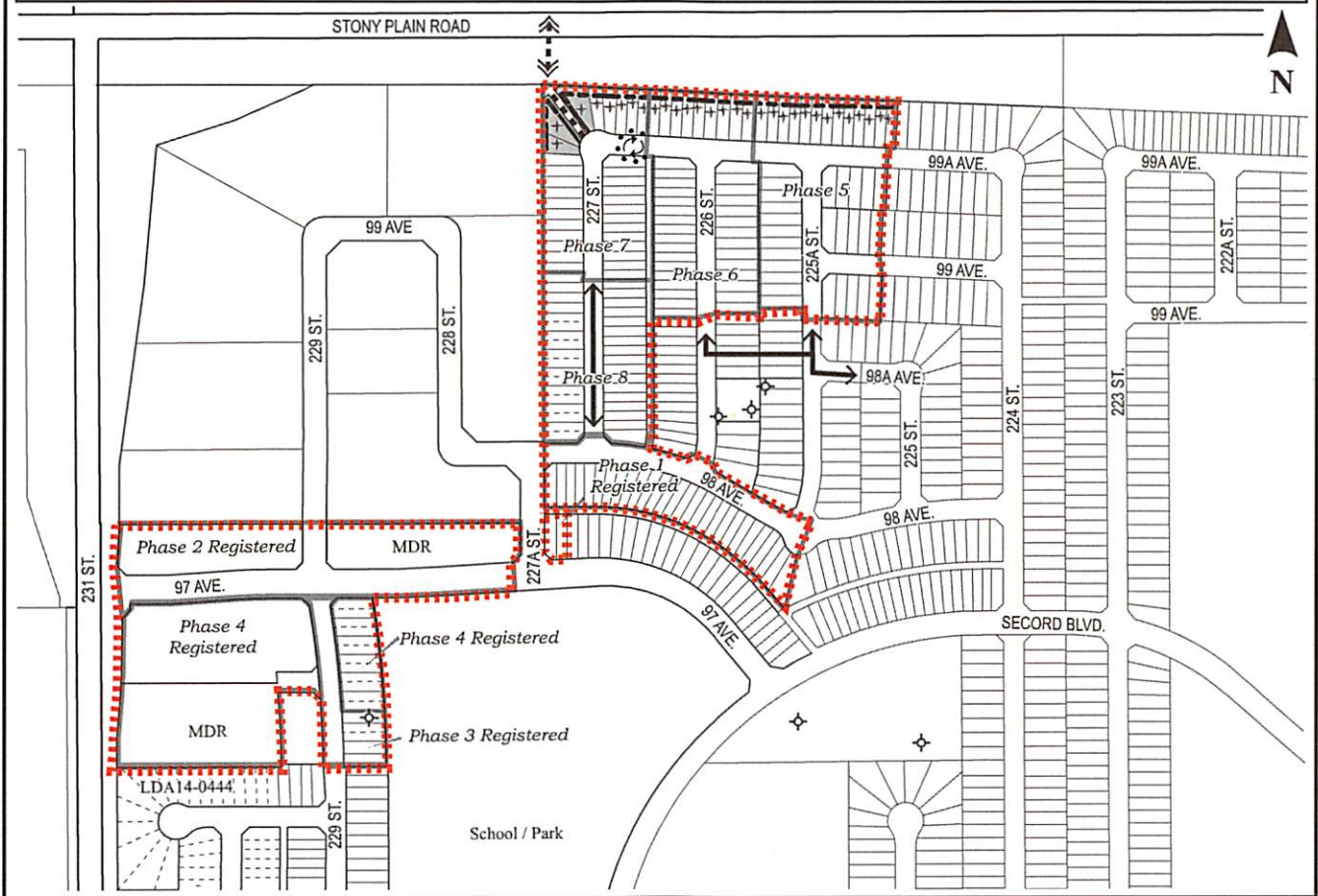
Enclosure(s)

SUBDIVISION CONDITIONS OF APPROVAL MAP

February 13, 2020

LDA14-0456

-  Limit of proposed subdivision
-  1.8 m uniform screen fence as per Zoning Bylaw
-  Berm and noise attenuation fence
-  Temporary 12 m radius turnaround
-  1.8 m concrete sidewalk
-  Temporary 6 m roadway
-  Restrictive covenant re: berm and fence
-  Water main extension
-  Abandoned well site
-  Restrictive covenant re: Disturbed soil





Subdivision Authority

7th Floor, Edmonton Tower
10111 – 104 Avenue NW
Edmonton, Alberta T5J 0J4

February 20, 2020

File No. LDA19-0557

Stantec Consulting Ltd.
400 - 10220 103 Avenue NW
Edmonton, AB T5J 0K4

ATTENTION: Huong Nguyen

RE: Tentative plan of subdivision to adjust the existing boundary between Lot 201, Block 21, Plan 172 3396 and Lot 202, Block 21, Plan 192 3232 - located south of 25 Avenue and west of 66 Street SW; **THE ORCHARDS AT ELLERSLIE**

I The Subdivision by Plan is APPROVED on February 20, 2020, subject to the following conditions:

1. that the owner enter into a Servicing Agreement with the City of Edmonton pursuant to Section 655 of the Municipal Government Act;
2. that the owner prepare the necessary plans and documentation to grant new or carry forward existing easements and restrictive covenants in favour of the City of Edmonton, EPCOR Distribution & Transmission Inc., EPCOR Water Services Inc., and EPCOR Drainage Services, as required by the aforementioned agencies or shown on the engineering drawings that are deemed to be part of the Servicing Agreement;
3. that the owner extends the registered easement for mutual access (Plan 172 3397), as shown on the "Conditions of Approval" map, Enclosure I (as required for LDA19-0432). The City shall be a party to the easement; and
4. that the owner pay all outstanding property taxes prior to the endorsement of the plan of survey.

II The Servicing Agreement required in Clause I(1) shall contain, among other things, the following conditions:

1. that the owner pay all servicing costs, assessments, roadway modification costs (including but not limited to sidewalk, shared use path and/or transit infrastructure), construction costs and inspection costs required by this subdivision;
2. that the owner pay all costs specified in the Servicing Agreement prior to endorsement of the plan of survey;
3. that the owner pay the Drainage Assessments applicable to this subdivision; and

4. that the owner submits an Erosion and Sediment Control (ESC) Plan specific for this development and for implementation during and after construction in accordance with the City of Edmonton ESC Guidelines and Field Manual.

Enclosure I is a map of the subdivision identifying major conditions of this approval.

Municipal Reserve (MR) for Lot 201, Block 21, Plan 1723396 and Lot 202, Block 21, Plan 1923232 was previously addressed with LDA07-0201 with a Deferred Reserve Caveat (DRC). The DRC was subsequently used to assemble a school site with LDA14-0525.

Please be advised that the approval is valid for one (1) year from the date on which the subdivision approval is given to the application. An extension beyond that time may be granted by the City of Edmonton.

Please be advised that an appeal may be lodged in accordance to Section 678 of the Municipal Government Act with the Subdivision and Development Appeal Board, 10019 - 103 Avenue NW, Edmonton Alberta, T5J 0G9, within 14 days from the date of the receipt of this decision. The date of receipt of the decision is deemed to be seven (7) days from the date the decision is mailed.

If you have further questions, please contact subdivisions@edmonton.ca.

Regards,

Blair McDowell
Subdivision Authority

BM/cw/Posse #348891736-001

Enclosure(s)



Subdivision Authority

7th Floor, Edmonton Tower
10111 – 104 Avenue NW
Edmonton, Alberta T5J 0J4

February 20, 2020

File No. LDA20-0020

Pals Geomatics Corp.
10704 176 Street NW
Edmonton, AB T5S 1G7

ATTENTION: Drew Stoyko

RE: Tentative plan of subdivision to create one (1) additional single detached residential lot from Lot 11, Block 13, Plan 4116 HW, located south of 87 Avenue NW and west of 118 Street NW;
WINDSOR PARK

The Subdivision by Plan is APPROVED on February 20, 2020, subject to the following conditions:

1. that due to the central location of the storm service, the owner's surveyor will be required to provide a drawing of the existing service based on a utility locate of the water service at the property line, and subsequent to that measurement, the property line shall either be deflected, or the storm service shall be relocated;
2. that the owner apply for a permit to demolish the existing dwelling and garage prior to endorsement of the final plan. Demolition permits can be obtained from Development Services located on the 2nd floor of Edmonton Tower at 10111 - 104 Avenue NW; and
3. that the owner pay all outstanding property taxes prior to the endorsement of the plan of survey.

Enclosure I is an attachment of the major advisements throughout the subdivision process. Enclosure II is a map of the subdivision and identifies major conditions and advisements of this approval.

Please be advised that the approval is valid for one (1) year from the date on which the subdivision approval is given to the application. An extension beyond that time may be granted by the City of Edmonton.

Please be advised that an appeal may be lodged in accordance to Section 678 of the Municipal Government Act with the Subdivision and Development Appeal Board, 10019 - 103 Avenue NW, Edmonton Alberta, T5J 0G9, within 14 days from the date of the receipt of this decision. The date of receipt of the decision is deemed to be seven (7) days from the date the decision is mailed.

If you have further questions, please contact subdivisions@edmonton.ca.

Regards,

Blair McDowell
Subdivision Authority

BM/tv/Posse #352657327-001

Enclosure(s)

Please be advised of the following:

Next Steps for Subdivision Approval

- The next step in the subdivision process is to have a legal instrument prepared (ie. Plan of Survey) in order to register the approved subdivision. The legal instrument is then forwarded to the City for endorsement along with the endorsement fee (\$686.00 - 2020 Fees Schedule) and subsequently released to the applicant for registration at the Land Titles Office.

Transportation

- Access for future development must be to the adjacent alley in conformance with Mature Neighbourhood Overlay Section 814.3(17) of the Zoning Bylaw #12800.
- There is an existing access to 87 Avenue NW. Upon redevelopment of proposed Lot 11B, the existing residential access to 87 Avenue NW must be removed. The owner/applicant will be required to obtain a Permit to remove the access, available from Development and Zoning Services, 2nd Floor, 10111 - 104 Avenue NW, Edmonton.

Building / Site

- The owner shall ensure that any change in property boundaries does not cause any structures on site to become non-compliant with the Safety Codes Act and the Alberta Building Code. Permits may be required for such changes. Please contact 311 for more information.

Servicing

- The owner is required to make satisfactory arrangements for, and pay all costs associated with separate servicing to each lot, as well as the modification, relocation and/or removal of existing services. For further information, please contact: EPCOR Distribution & Transmission Inc. (780-412-4000), TELUS Communications (Edmonton) Inc. (Real Estate Division [Rights of Way] 780-508-2456), ATCO Gas (780-424-5222), and EPCOR Drainage Services (Water and Sewer Servicing 780-496-5444).
- The existing services (water and sanitary) enter the proposed subdivision approximately 9.75 m west of the east property line of Existing Lot 11 off of the lane. The existing storm service enters the proposed subdivision approximately 11.0 m west of the east property line of existing Lot 11 off 87 Avenue NW. As per the EPCOR Drainage Services Bylaw and the EPCOR Water Services and Wastewater Treatment Bylaw, these services cannot cross the proposed property line.
- There is an existing power pole in the alley. Site access must maintain a minimum clearance of 1 m from the closest edge of the power pole to the closest edge of the proposed driveway.
- If power service crosses the proposed property line the owner may be required to provide a blanket easement in favour of EPCOR Distribution & Transmission Inc. If required, said easement shall be registered prior to or concurrent with the final plan of survey (contact EPCOR Land Administration Group at 780-412-3252).



87 AVENUE

LOT 11
BLOCK 13
PLAN 4116HW

HOUSE
Existing building to be demolished. Size and location are approximate, (not surveyed) and plotted based on aerial imagery.

LOT 10
BLOCK 13
PLAN 4116HW

LOT 11A
BLOCK 13

LOT 11B
BLOCK 13

ACCESSORY BUILDING
Existing building to be demolished. Size and location are approximate, (not surveyed) and plotted based on aerial imagery.

LOT 12
BLOCK 13
PLAN 4116HW

118 STREET

LANE

DE WAAL DEVELOPMENTS

NOTES:

- ALL DISTANCES ARE SHOWN IN METRES AND DECIMALS THEREOF.
- ALL DISTANCES ON CURVED BOUNDARIES ARE ARC LENGTHS.
- ALL INFORMATION SHOWN ON THIS PLAN IS BOTH TENTATIVE AND PRELIMINARY, AND SUBJECT TO CHANGE BY THE 'PLAN OF SURVEY'.
- THE BOUNDARY SHOWN, EVEN IF ANNOTATED, IS SUBJECT TO CHANGE BY THE 'PLAN OF SURVEY'.
- THE ZONING OF THIS SUBJECT AREA IS RP1.
- PLAN TO BE SUBDIVIDED SHOWN OUTLINED THUS, AND CONTAINS: 0.082 ha.



REV. NO.	DATE	ITEM	BY
1	JAN. 14/20	T-PLAN	CN
REVISIONS			

WINDSOR PARK


TENTATIVE PLAN SHOWING PROPOSED

SUBDIVISION

OF

LOT 11, BLOCK 13, PLAN 4116HW

EDMONTON - ALBERTA



Pals Geomatics Phone: (780) 455 - 3177 Fax: (780) 451 - 2047
 Email: edmonton@palsgeomatics.com
 10704-176 Street NW, Edmonton, Alberta T5S 1G7

FILE NO.	62000007T	DRAFTED BY:	CN	CHECKED BY:	DS
----------	-----------	-------------	----	-------------	----

Thursday, February 13, 2020
10:00 am.



PLACE: ET 6 MR NW 06-127

SUBDIVISION AUTHORITY MINUTES MEETING NO. 06

PRESENT		Blair McDowell, Chief Subdivision Officer	
1.	ADOPTION OF AGENDA		
MOVED	Blair McDowell That the Subdivision Authority Agenda for the February 13, 2020 meeting be adopted.		
FOR THE MOTION		Blair McDowell	CARRIED
2.	ADOPTION OF MINUTES		
MOVED	Blair McDowell That the Subdivision Authority Minutes for the February 6, 2020 meeting be adopted.		
FOR THE MOTION		Blair McDowell	CARRIED
3.	OLD BUSINESS		
1.	LDA19-0409 340849105-001	Tentative plan of subdivision to create one (1) Industrial lot from the SE-20-51-24-W4M located south of 103a Street SW and west of Calgary Trail SW; CASHMAN	
MOVED	Blair McDowell That the application for subdivision be Approved.		
FOR THE MOTION		Blair McDowell	CARRIED
4.	NEW BUSINESS		
1.	LDA19-0457 343599787-001	Tentative plan of subdivision to create 13 single detached residential lots, 69 row housing lots, and two (2) Municipal Reserve (MR) Lots from the SW 19-53-25-W4M, located east of Winterburn Road NW and north of Yellowhead Trail NW; TRUMPETER	
MOVED	Blair McDowell That the application for subdivision be Approved as Amended.		
FOR THE MOTION		Blair McDowell	CARRIED

2.	LDA19-0475 301196628-001	Tentative plan of subdivision to create 52 single detached residential lots and one (1) other lot from Lot B, Plan 5396 NY, located South of Stony Plain Road NW and west of 224 Street NW; SECORD
MOVED		Blair McDowell That the application for subdivision be Approved.
FOR THE MOTION		Blair McDowell CARRIED
3.	LDA18-0546 291794534-001	Tentative plan of subdivision to create two (2) multi-unit housing lots (MHL) from portions of Lots 36 and 38, Block 35, Plan 802 2824 with the remnants of lot 38 to be consolidated with adjacent lot 39, Block 35, Plan 802 2824 and the remnant of lot 36 to be consolidated with adjacent lot 37, Block 35, Plan 802 2824 located south of Millbourne Road East NW and east of 76 Street NW; MICHAELS PARK
MOVED		Blair McDowell That the application for subdivision be Approved.
FOR THE MOTION		Blair McDowell CARRIED
4.	LDA18-0635 294706171-001	Tentative plan of subdivision to create 166 single detached residential lots, one (1) Municipal Reserve lot, two (2) Environmental Reserve lots one (1) other lot (terrace lands) and one (1) Public Utility lot from Block C, Plan 892 2649, Block D, Plan 892 2649 Lot A, Block 23, Plan 192 2251 and Lot 1, Block D, Plan 1620360 located south of 16 Avenue SW and east of Rabbit Hill Road SW; GLENRIDDING RAVINE
MOVED		Blair McDowell That the application for subdivision be Approved.
FOR THE MOTION		Blair McDowell CARRIED
5.	LDA20-0004 351376431-001	Tentative plan of subdivision to create one (1) additional single detached residential lot from Lot 73, Block 11, Plan 3624 HW, located north of 109B Avenue NW and east of 140 Street NW; NORTH GLENORA
MOVED		Blair McDowell That the application for subdivision be Approved.
FOR THE MOTION		Blair McDowell CARRIED
5.	ADJOURNMENT The meeting adjourned at 10:30 a.m.	