

Thursday, May 3, 2018
10:00 am.



PLACE: ET 6 MR NW 06-127

SUBDIVISION AUTHORITY AGENDA MEETING NO. 18

1.	ADOPTION OF AGENDA	
	RECOMMENDATION	
	That the Subdivision Authority Agenda for the May 3, 2018 meeting be adopted.	
2.	ADOPTION OF MINUTES	
	RECOMMENDATION	
	That the Subdivision Authority Minutes for the April 26, 2018 meetings be adopted.	
3.	OLD BUSINESS	
4.	NEW BUSINESS	
1.	LDA17-0618 265503380-001	Tentative plan to subdivide a portion of Block OT, Plan 5393 AH, for the purposes of consolidation with Lots A and B, Block 51, Plan 5393 AH, located north of 104 Avenue NW and west of 126 Street NW; WESTMOUNT
2.	LDA17-0633 265750020-001	Tentative plan of subdivision to create sixty one (61) bareland condominium units from Lot 1, Block 5, Plan 162 0504, located south of 16 Avenue NW and west of 17 Street NW; LAUREL
3.	LDA18-0092 274613736-001	Tentative plan of subdivision to create one (1) additional single detached residential lot from Lot 25, Block 5, Plan 6054 HW, located south of Park Drive NW and east of 148 Street NW; PARKVIEW
4.	LDA18-0116 275543581-001	Tentative plan of subdivision to create one (1) multiple family unit (in two parts) and one (1) remnant unit from Lot 37, Block 6, Plan 142 1503, located east of Graydon Hill Boulevard SW and south of Graydon Hill Point SW; GRAYDON HILL
5.	LDA18-0132 275799862-001	Tentative plan of subdivision to create separate titles for a semi-detached dwelling from Lot 3, Block 25, Plan RN76, located north of 121 Avenue NW and east of 86 Street NW; EASTWOOD
6.	LDA18-0161 276862683-001	Tentative plan of subdivision to create separate titles for a semi-detached dwelling from Lot 13, Block 2, Plan N727 HW, located north of 75 Avenue NW and east of 113 Street NW; MCKERNAN
5.	OTHER BUSINESS	



Subdivision Authority

7th Floor, Edmonton Tower
10111 – 104 Avenue NW
Edmonton, Alberta T5J 0J4

May 3, 2018

File No. LDA17-0618

Geodetic Surveys And Engineering Ltd.
9538 87 Street NW
Edmonton, AB T6C 3J1

ATTENTION: Paul Chan

RE: Tentative plan to subdivide a portion of Block OT, Plan 5393 AH, for the purposes of consolidation with Lots A and B, Block 51, Plan 5393 AH, located north of 104 Avenue NW and west of 126 Street NW; **WESTMOUNT**

The Subdivision by Plan is APPROVED on May 3 2018, subject to the following conditions:

1. that LDA18-0199 to amend the Edmonton Zoning Bylaw shall be approved prior to the endorsement of the plan of survey; and
2. that the owner pay all outstanding property taxes prior to the endorsement of the plan of survey.

Enclosure I is an attachment of the major advisements throughout the subdivision process. Enclosure II is a map of the subdivision and identifies major conditions and advisements of this approval.

Please be advised that the approval is valid for one (1) year from the date on which the subdivision approval is given to the application. An extension beyond that time may be granted by the City of Edmonton.

Please be advised that an appeal may be lodged in accordance to Section 678 of the Municipal Government Act with the Subdivision and Development Appeal Board, 10019 – 103 Avenue NW, Edmonton Alberta, T5J 0G9, within 14 days from the date of the receipt of this decision. The date of receipt of the decision is deemed to be seven (7) days from the date the decision is mailed.

If you have further questions, please contact Stephanie Mah at stephanie.mah@edmonton.ca or 780-442-5387.

Regards,

Blair McDowell
Subdivision Authority

BM/sm/Posse #265503380-001
Enclosure(s)

Please be advised of the following:

Next Steps for Subdivision Approval

- The next step in the subdivision process is to have a legal instrument prepared (ie. Plan of Survey) in order to register the approved subdivision. The legal instrument is then forwarded to the City for endorsement along with the endorsement fee (\$662.00 - 2018 Fees Schedule) and subsequently released to the applicant for registration at the Land Titles Office.

Transportation

- With future development of the site, the owner/applicant will be required to ensure that the existing access to 126 Street NW meets current City of Edmonton standards and access upgrading may be required.
- There are existing boulevard trees adjacent to the site on 126 Street NW and 104 Avenue NW that must be protected during construction. For information about tree protection please refer to the City of Edmonton's web site (Trees and Construction).

Building / Site

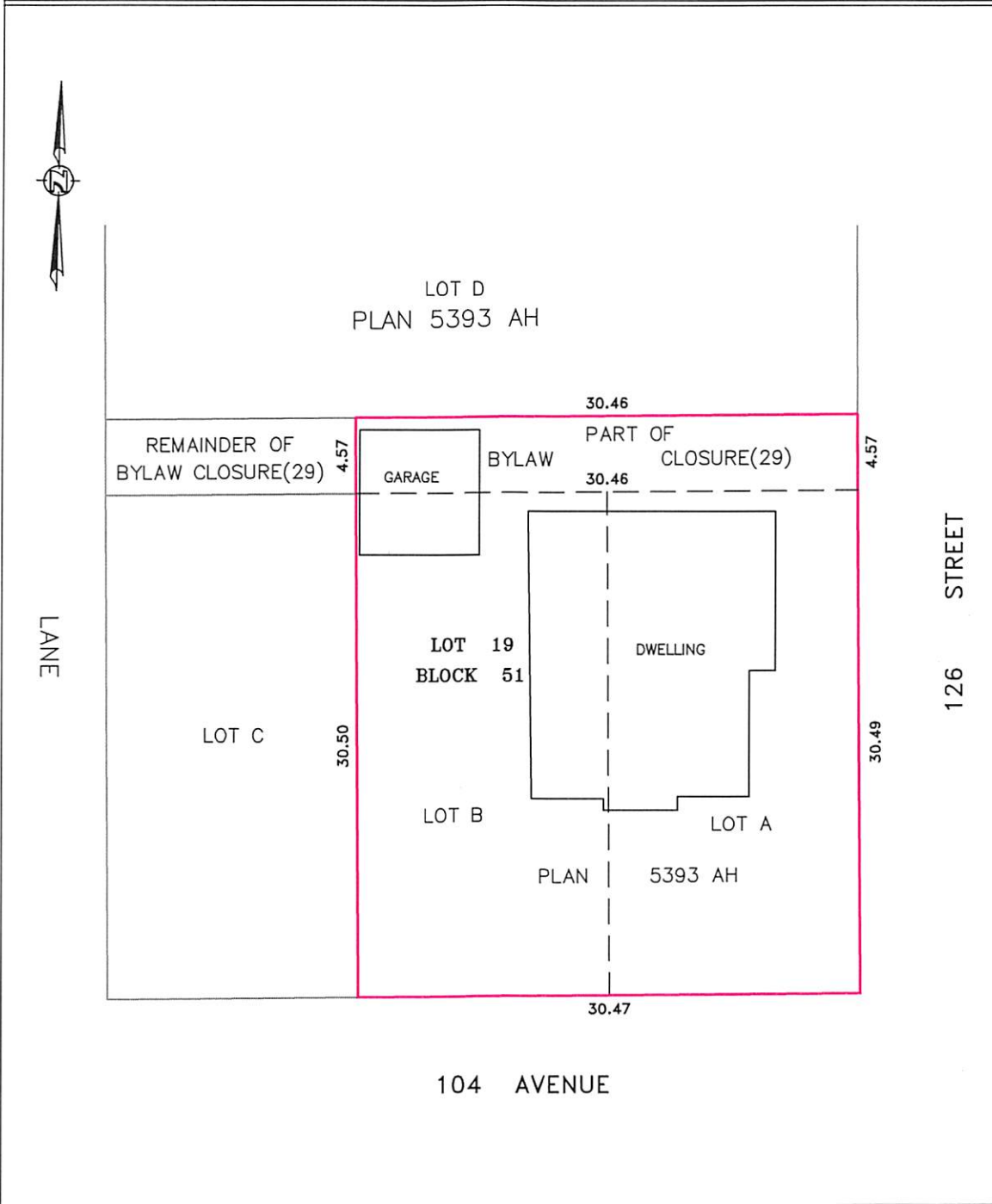
- The owner shall ensure that any change in property boundaries does not cause any structures on site to become non-compliant with the Safety Codes Act and Alberta Building Code. Permits may be required for such changes. Please contact 311 for more information.

Servicing

- The owner is required to make satisfactory arrangements for, and pay all costs associated with separate servicing to each lot, as well as the modification, relocation and/or removal of existing services. For further information, please contact: EPCOR Distribution & Transmission Inc. (780-412-4000), TELUS Communications (Edmonton) Inc. (Real Estate Division [Rights of Way] 780-508-2456), ATCO Gas (780-424-5222) and EPCOR Drainage Services (water and sewer servicing 780-496-5444).
- The existing water service enters the proposed subdivision approximately 34.5 m north of the north property line of 104 Avenue NW off the lane west of 126 Street NW and is directed westbound within Bylaw Closure 29. The existing sanitary service enters the proposed subdivision approximately 31.5 m north of the north property line of 104 Avenue NW off the land west of 126 Street NW and is directed westbound within Bylaw Closure 29. As per the EPCOR Drainage Services Bylaw and the EPCOR Water Services and Wastewater Treatment Bylaw, these services cannot cross the proposed property line.
- There is a deficiency in on-street hydrant spacing adjacent to the property. The applicant/owner is advised to review on-site fire protection requirements to ensure adequate coverage (contact EPCOR Water at 780-412-3955).
- If power service crosses the proposed property line the owner may be required to provide a blanket easement in favour of EPCOR Distribution & Transmission Inc. If required, said easement shall be registered prior to or concurrent with the final plan of survey (contact EPCOR Land Administration Group at 780-412-3252).

TENTATIVE PLAN SHOWING
PROPOSED SUBDIVISION & CONSOLIDATION
 OF
 LOTS A & B, BLOCK 51, PLAN 5393 AH &
 PART OF BYLAW CLOSURE (29)
 THEO. S.W.1/4, SEC.6, TWP.53, RGE.24, W.4M.
EDMONTON – ALBERTA

1. ALL DISTANCES ARE SHOWN IN METRES AND DECIMALS THEREOF.
2. FENCES ARE SHOWN THUS ————
3. AREA OF PROPOSED SUBDIVISION BOUNDED THUS..... ————
 AND CONTAINS 0.107 ha.



GEODETIC SURVEYS & ENGINEERING LTD.		
9538 87th STREET, EDMONTON, ALBERTA. T6C 3J1		
Ph. (780) 465-3389	Fax. (780) 465-5400	email: geodetic@telusplanet.net, geodeticsurveys@hotmail.com
DRAWN BY: P.S.	SCALE 1 : 300	JOB No. 1171131
DATE : OCT. 25th, 2017.		



Subdivision Authority

7th Floor, Edmonton Tower
10111 – 104 Avenue NW
Edmonton, Alberta T5J 0J4

May 3, 2018

File No. LDA17-0633

Hagen Surveys (1982) Ltd.
8929 - 20 Street NW
Edmonton, AB T6P 1K8

ATTENTION: Cynthia Robinson

RE: Tentative plan of subdivision to create sixty one (61) bareland condominium units from Lot 1, Block 5, Plan 162 0504, located south of 16 Avenue NW and west of 17 Street NW; **LAUREL**

The Subdivision by Bare Land Condominium is APPROVED on May 3, 2018, subject to the following condition(s):

1. that the owner pay all outstanding property taxes prior to the endorsement of the plan of survey.

Enclosure I is an attachment of the major advisements throughout the subdivision process. Enclosure II is a map of the subdivision and identifies major conditions and advisements of this approval.

Please be advised that the approval is valid for one (1) year from the date on which the subdivision approval is given to the application. An extension beyond that time may be granted by the City of Edmonton.

Please be advised that an appeal may be lodged in accordance to Section 678 of the Municipal Government Act with the Subdivision and Development Appeal Board, 10019 – 103 Avenue NW, Edmonton Alberta, T5J 0G9, within 14 days from the date of the receipt of this decision. The date of receipt of the decision is deemed to be seven (7) days from the date the decision is mailed.

If you have further questions, please contact Steven Ketz at 780-944-0250 or steven.ketza@edmonton.ca.

Regards,

Blair McDowell
Subdivision Authority

BM/sk/Posse #265750020-001

Enclosure(s)

Please be advised of the following:

Next Steps for Subdivision Approval

- The next step in the subdivision process is to have a legal instrument prepared (ie. Plan of Survey) in order to register the approved subdivision. The legal instrument is then forwarded to the City for endorsement along with the endorsement fee (\$40,382.00 - 2018 Fees Schedule) and subsequently released to the applicant for registration at the Land Titles Office.

Transportation

- There are existing boulevard trees adjacent to the site on 16 Avenue NW that must be protected during construction. For information about tree protection please refer to the City of Edmonton's web site (Trees and Construction).

Building / Site

- The owner shall ensure that any change in property boundaries does not cause any structures on site to become non-compliant with the Safety Codes Act and Alberta Building Code. Permits may be required for such changes. Please contact 311 for more information.
- Any changes to the proposed bare land condominium unit(s) require the application be revised and approved by the Subdivision Authority.

Servicing

- The owner is required to make satisfactory arrangements for, and pay all costs associated with separate servicing to each lot, as well as the modification, relocation and/or removal of existing services. For further information, please contact: EPCOR Distribution & Transmission Inc. (780-412-4000), TELUS Communications (Edmonton) Inc. (Real Estate Division [Rights of Way] 780-508-2456), ATCO Gas (780-424-5222) and EPCOR Drainage Services (water and sewer servicing 780-496-5444).
- If power service crosses the proposed property line the owner may be required to provide a blanket easement in favour of EPCOR Distribution & Transmission Inc. If required, said easement shall be registered prior to or concurrent with the final plan of survey (contact EPCOR Land Administration Group at 780-412-3252).
- The owner must comply with the Fire and Rescue Services requirements for on-site and off-site hydrant installations, to ensure adequate fire protection.

Bare Land Condominium

- All municipal services must enter the site through Common Property.

TENTATIVE PLAN

SHOWING BARELAND CONDOMINIUM OF

LOT 1, BLK.5, PLAN 162 0504

IN THE
S.E.1/4 SEC.31-51-23-4

EDMONTON ALBERTA

SCALE 1:600 2017 N.R. RONSKO, A.L.S.
0 20 40
10m 10 30 50m



NOTE:
- DISTANCES ARE APPROXIMATE AND ARE IN METRES AND DECIMALS THEREOF.
- AREA DEALT WITH BOUNDED THUS.

HAGEN SURVEYS (1982) LTD.

8929-20 STREET, EDMONTON, Ph: 464-5506

SURVEYOR'S STAMP



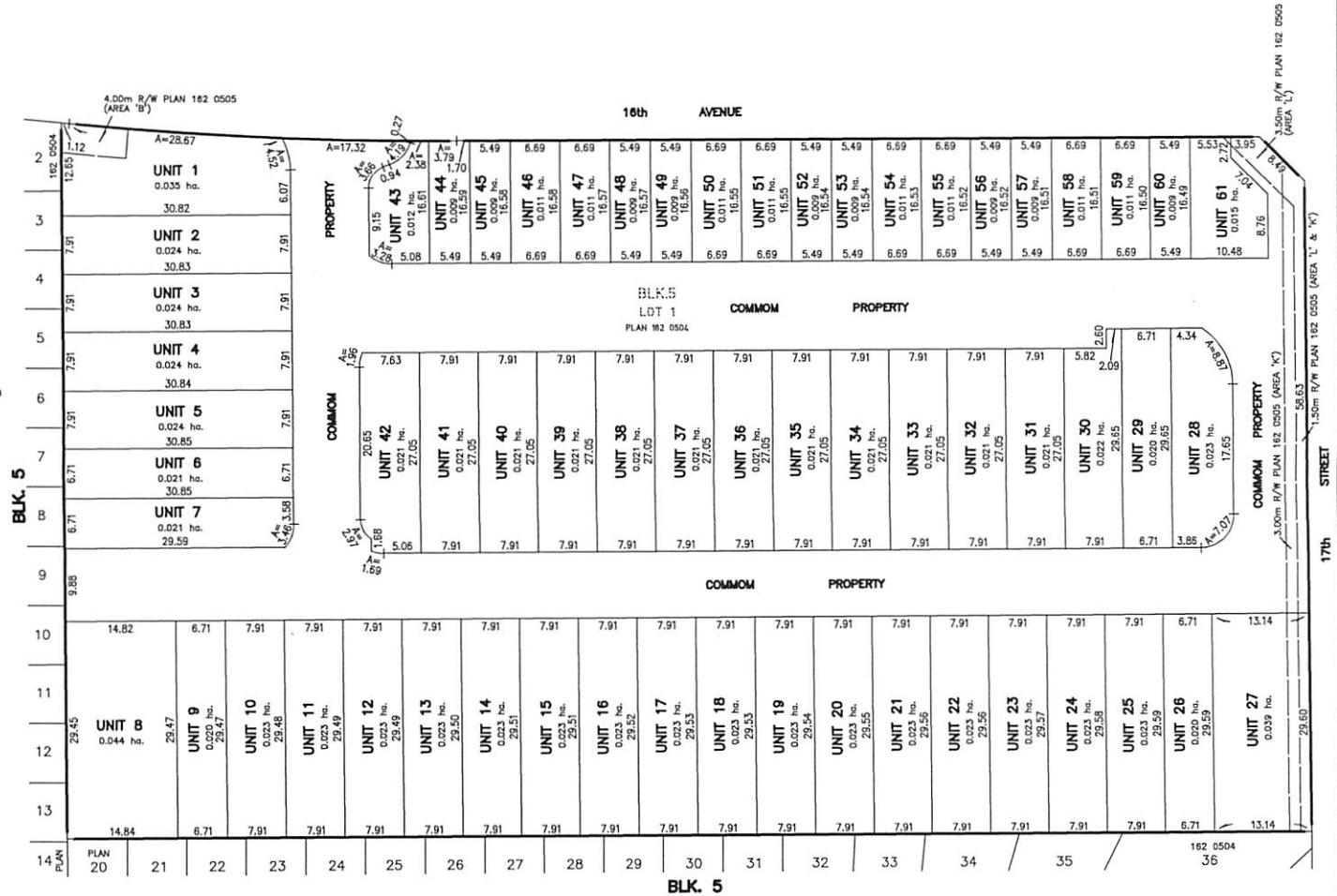
DRAWN BY: J.V.

CALC'D. BY: J.V.

DATE: October 26, 2017
REVISED: -

FILE NO. 17S1006

DWG.NO. 17S1006T



BLK. 5



Subdivision Authority

7th Floor, Edmonton Tower
10111 – 104 Avenue NW
Edmonton, Alberta T5J 0J4

May 3, 2018

File No. LDA18-0092

Alberta Geomatics Inc.
201-8762 50 Avenue NW
Edmonton, AB T6E 5K8

ATTENTION: Piotr Strozyk

RE: Tentative plan of subdivision to create one (1) additional single detached residential lot from Lot 25, Block 5, Plan 6054 HW, located south of Park Drive NW and east of 148 Street NW;
PARKVIEW

The Subdivision by Plan is APPROVED on May 3, 2018, subject to the following conditions:

1. that the owner pay all outstanding property taxes prior to the endorsement of the plan of survey.

Enclosure I is an attachment of the major advisements throughout the subdivision process. Enclosure II is a map of the subdivision and identifies major conditions and advisements of this approval.

Please be advised that the approval is valid for one (1) year from the date on which the subdivision approval is given to the application. An extension beyond that time may be granted by the City of Edmonton.

Please be advised that an appeal may be lodged in accordance to Section 678 of the Municipal Government Act with the Subdivision and Development Appeal Board, 10019 – 103 Avenue NW, Edmonton Alberta, T5J 0G9, within 14 days from the date of the receipt of this decision. The date of receipt of the decision is deemed to be seven (7) days from the date the decision is mailed.

If you have further questions, please contact Steven Ketzka at steven.ketzka@edmonton.ca or 780-944-0250.

Regards,

Blair McDowell
Subdivision Authority

BM/sk/Posse #274613736-001

Enclosure(s)

Please be advised of the following:

Next Steps for Subdivision Approval

- The next step in the subdivision process is to have a legal instrument prepared (ie. Plan of Survey) in order to register the approved subdivision. The legal instrument is then forwarded to the City for endorsement along with the endorsement fee (\$662.00 - 2018 Fees Schedule) and subsequently released to the applicant for registration at the Land Titles Office.

Transportation

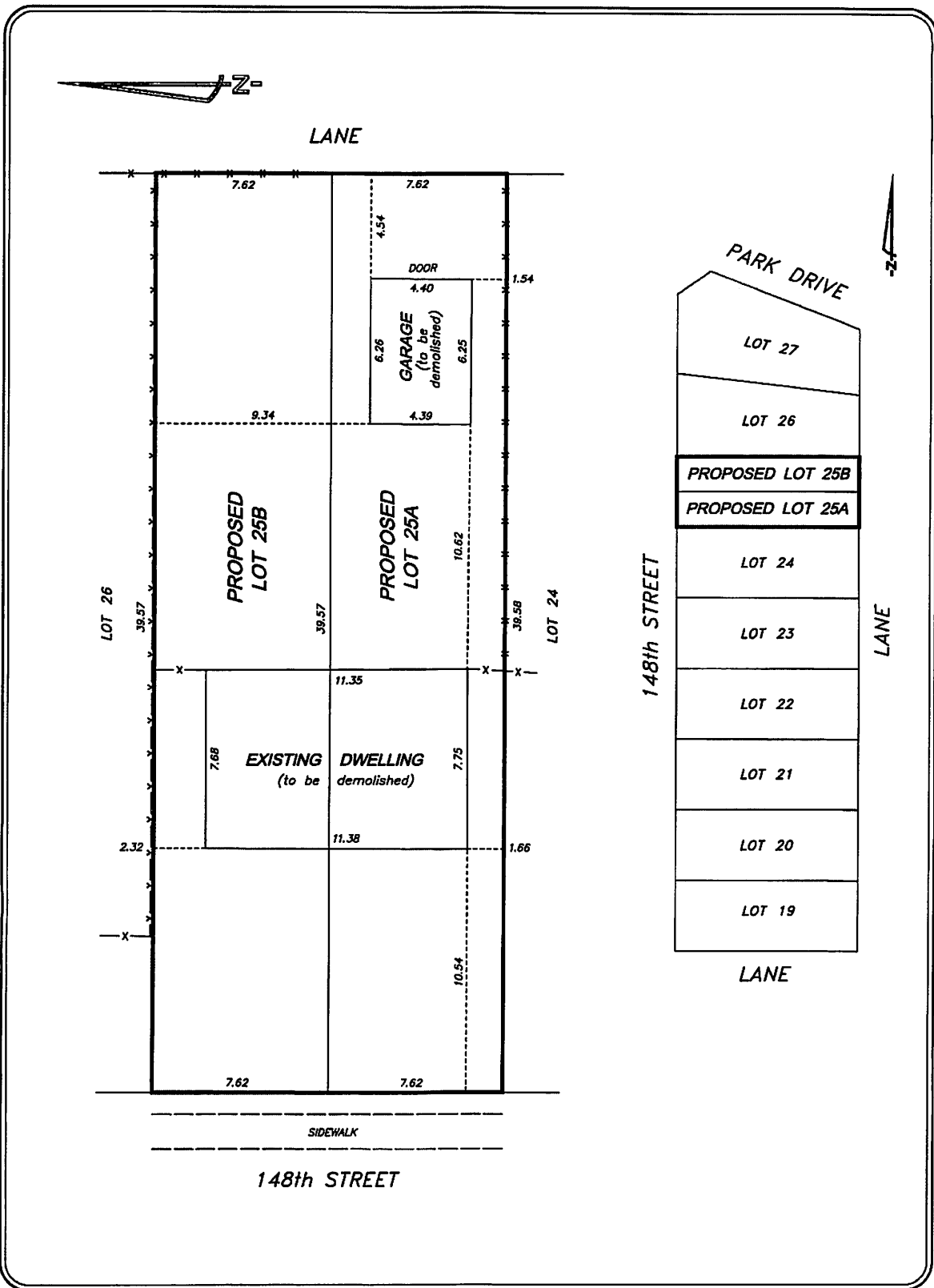
- There are existing boulevard trees adjacent to the site on 148 Street NW that must be protected during construction. For information about tree protection please refer to the City of Edmonton's web site (Trees and Construction).
- Access for future development must be to the adjacent alley in conformance with the Mature Neighbourhood Overlay Sec. 814.3(17) of the Zoning Bylaw #12800. Further details of access will be reviewed upon submission of a detailed site plan or development permit application.

Building / Site

- The owner shall ensure that any change in property boundaries does not cause any structures on site to become non-compliant with the Safety Codes Act and Alberta Building Code. Permits may be required for such changes. Please contact 311 for more information.

Servicing

- The owner is required to make satisfactory arrangements for, and pay all costs associated with separate servicing to each lot, as well as the modification, relocation and/or removal of existing services. For further information, please contact: EPCOR Distribution & Transmission Inc. (780-412-4000), TELUS Communications (Edmonton) Inc. (Real Estate Division [Rights of Way] 780-508-2456), ATCO Gas (780-424-5222) and EPCOR Drainage Services (water and sewer servicing 780-496-5444).
- The existing services (water and sanitary) enter the proposed subdivision approximately 7.0 m south of the north property line of Lot 25 off the lane. The existing storm service enters the proposed subdivision approximately 52.1 m north of manhole #240465 on 148 Street NW. As per the EPCOR Drainage Services Bylaw and the EPCOR Water Services and Wastewater Treatment Bylaw, these services cannot cross the proposed property line.
- There is an existing power pole and guy wire that will interfere with access to the proposed Lot 25A. Subdivision Planning highly recommends that the applicant/owner initiate the relocation of the power pole/guy wire with EPCOR Distribution & Transmission as soon as possible as this pole will inhibit alley access to the site and will result in a delay with the issuance of the Development Permit. Contact Andy Balding (780-412-3520) of EPCOR Distribution & Transmission for more information.
- If power service crosses the proposed property line the owner may be required to provide a blanket easement in favour of EPCOR Distribution & Transmission Inc. If required, said easement shall be registered prior to or concurrent with the final plan of survey (contact EPCOR Land Administration Group at 780-412-3252).



TENTATIVE PLAN

Suite 201, 8762-50 AVENUE EDMONTON ALBERTA T6E 5K8 email: abgeo@telus.net PH: (780) 437-8033 FAX: (780) 437-8024		<p>NOTE: ALL DISTANCES ARE IN METRES AND DECIMALS THEREOF NUMBER OF PARCEL CREATED 2</p> <p>ALL DISTANCES AND AREAS ARE APPROXIMATE AND HAVE TO BE VERIFIED BY LEGAL SURVEY</p>
LOT: 25 BLOCK: 5 PLAN: 6054 HW		
SUBDIVISION: PARKVIEW		ADDRESS: 9331-148 STREET
BUILDER/OWNER: OGGI HOMES INC.		EDMONTON
FILE: E15438	LOT AREA: 0.06 ha.	SCALE: 1: 200
DRAWN BY: D.S.	CHECKED BY: P.S./I.H.	2018-02-12



Subdivision Authority

7th Floor, Edmonton Tower
10111 – 104 Avenue NW
Edmonton, Alberta T5J 0J4

May 3, 2018

File No. LDA18-0116

Hagen Surveys (1982) Ltd.
8929 20 Street NW
Edmonton, AB T6P 1K8

ATTENTION: Cynthia Robinson

RE: Tentative plan of subdivision to create one (1) multiple family unit (in two parts) and one (1) remnant unit from Lot 37, Block 6, Plan 142 1503, located east of Graydon Hill Boulevard SW and south of Graydon Hill Point SW; **GRAYDON HILL**

The Subdivision by Phased Condominium is APPROVED on May 3, 2018, subject to the following conditions:

1. that the owner pay all outstanding property taxes prior to the endorsement of the plan of survey.

Enclosure I is an attachment of the major advisements throughout the subdivision process. Enclosure II is a map of the subdivision and identifies major conditions and advisements of this approval.

Please be advised that the approval is valid for one (1) year from the date on which the subdivision approval is given to the application. An extension beyond that time may be granted by the City of Edmonton.

Please be advised that an appeal may be lodged in accordance to Section 678 of the Municipal Government Act with the Subdivision and Development Appeal Board, 10019 – 103 Avenue NW, Edmonton Alberta, T5J 0G9, within 14 days from the date of the receipt of this decision. The date of receipt of the decision is deemed to be seven (7) days from the date the decision is mailed.

If you have further questions, please contact Steven Ketz at 780-944-0250 or steven.ketza@edmonton.ca.

Regards,

Blair McDowell
Subdivision Authority

BM/sk/Posse #275543581-001

Enclosure(s)

Please be advised of the following:

Next Steps for Subdivision Approval

- The next step in the subdivision process is to have a legal instrument prepared (ie. Plan of Survey) in order to register the approved subdivision. The legal instrument is then forwarded to the City for endorsement along with the endorsement fee (\$2,927.00 - 2018 Fees Schedule) and subsequently released to the applicant for registration at the Land Titles Office.

Building / Site

- The owner shall ensure that any change in property boundaries does not cause any structures on site to become non-compliant with the Safety Codes Act and Alberta Building Code. Permits may be required for such changes. Please contact 311 for more information.

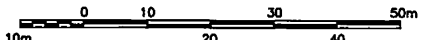
Servicing

- The owner is required to make satisfactory arrangements for, and pay all costs associated with separate servicing to each lot, as well as the modification, relocation and/or removal of existing services. For further information, please contact: EPCOR Distribution & Transmission Inc. (780-412-4000), TELUS Communications (Edmonton) Inc. (Real Estate Division [Rights of Way] 780-508-2456), ATCO Gas (780-424-5222) and EPCOR Drainage Services (water and sewer servicing 780-496-5444).
- The owner must comply with the Fire and Rescue Services requirements for on-site and off-site hydrant installations, to ensure adequate fire protection.

Phased Condominium

- All municipal services must enter the site through Common Property.

TENTATIVE PLAN
 SHOWING PROPOSED PHASED CONDOMINIUM
 LOT 37, BLK.6, PLAN 142 1503
 IN THE
 N.W.1/4 SEC.24-51-25-4
 EDMONTON ALBERTA

SCALE 1:750 2018 N.R. RONSKO, A.L.S.




NOTE:
 - DISTANCES ARE APPROXIMATE AND ARE IN METRES AND DECIMALS THEREOF.
 - AREA DEALT WITH BOUNDED THUS. _____ AND CONTAINS 1.125 ha.

HAGEN SURVEYS (1982) LTD.

8929-20 STREET, EDMONTON. Ph: 464-5506

SURVEYOR'S STAMP



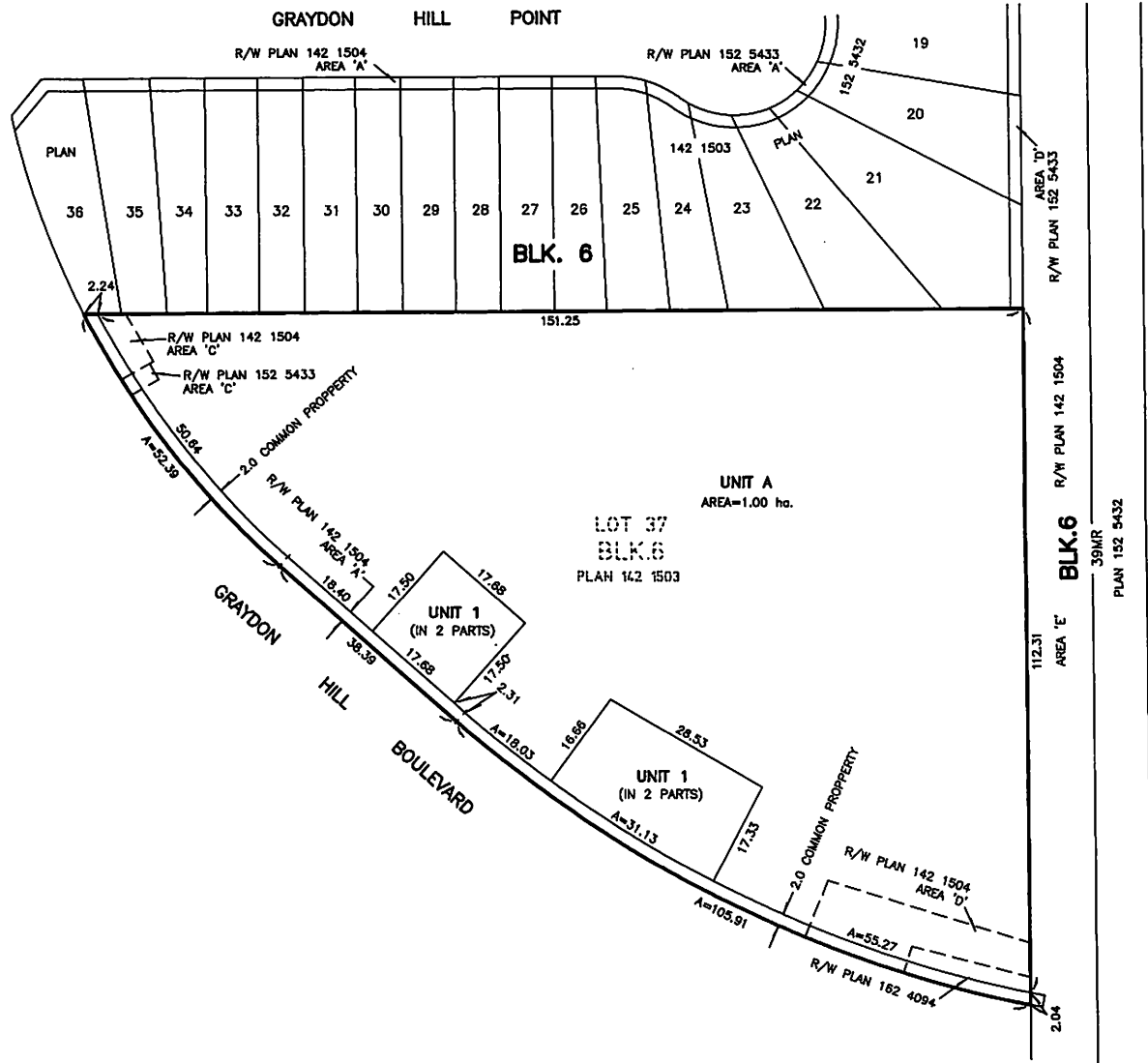
DRAWN BY: DA

CALC'D. BY: DA

DATE: February 12, 2018
 REVISED:

FILE NO. 17S1118

DWG.NO. 17S1118T1



N.E.1/4 SEC.24-51-25-4



Subdivision Authority

7th Floor, Edmonton Tower
10111 – 104 Avenue NW
Edmonton, Alberta T5J 0J4

May 3, 2018

File No. LDA18-0132

Hagen Surveys (1982) Ltd.
8929 20 Street NW
Edmonton, AB T6P 1K8

ATTENTION: Cynthia Robinson

RE: Tentative plan of subdivision to create separate titles for a semi-detached dwelling from Lot 3, Block 25, Plan RN76, located north of 121 Avenue NW and east of 86 Street NW; **EASTWOOD**

The Subdivision by Plan is APPROVED on May 3, 2018, subject to the following conditions:

1. that the owner pay all outstanding property taxes prior to the endorsement of the plan of survey.

Enclosure I is an attachment of the major advisements throughout the subdivision process. Enclosure II is a map of the subdivision and identifies major conditions and advisements of this approval.

Please be advised that the approval is valid for one (1) year from the date on which the subdivision approval is given to the application. An extension beyond that time may be granted by the City of Edmonton.

Please be advised that an appeal may be lodged in accordance to Section 678 of the Municipal Government Act with the Subdivision and Development Appeal Board, 10019 – 103 Avenue NW, Edmonton Alberta, T5J 0G9, within 14 days from the date of the receipt of this decision. The date of receipt of the decision is deemed to be seven (7) days from the date the decision is mailed.

If you have further questions, please contact Steven Ketz at 780-944-0250 or steven.ketza@edmonton.ca.

Regards,

Blair McDowell
Subdivision Authority

BM/sk/Posse #275799862-001

Enclosure(s)

Please be advised of the following:

Next Steps for Subdivision Approval

- The next step in the subdivision process is to have a legal instrument prepared (ie. Plan of Survey) in order to register the approved subdivision. The legal instrument is then forwarded to the City for endorsement along with the endorsement fee (\$662.00 - 2018 Fees Schedule) and subsequently released to the applicant for registration at the Land Titles Office.

Transportation

- There are existing boulevard trees adjacent to the site on 86 Street NW that must be protected during construction. For information about tree protection please refer to the City of Edmonton's web site (Trees and Construction).

Building / Site

- The owner shall ensure that any change in property boundaries does not cause any structures on site to become non-compliant with the Safety Codes Act and Alberta Building Code. Permits may be required for such changes. Please contact 311 for more information.

Servicing

- The owner is required to make satisfactory arrangements for, and pay all costs associated with separate servicing to each lot, as well as the modification, relocation and/or removal of existing services. For further information, please contact: EPCOR Distribution & Transmission Inc. (780-412-4000), TELUS Communications (Edmonton) Inc. (Real Estate Division [Rights of Way] 780-508-2456), ATCO Gas (780-424-5222) and EPCOR Drainage Services (water and sewer servicing 780-496-5444).
- There is a deficiency in on-street hydrant spacing adjacent to the property. The applicant/owner is advised to review on-site fire protection requirements to ensure adequate coverage (contact EPCOR Water at 780-412-3955).
- If power service crosses the proposed property line the owner may be required to provide a blanket easement in favour of EPCOR Distribution & Transmission Inc. If required, said easement shall be registered prior to or concurrent with the final plan of survey (contact EPCOR Land Administration Group at 780-412-3252).

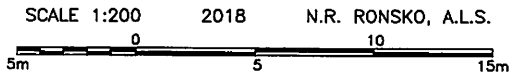
TENTATIVE PLAN

SHOWING SUBDIVISION OF

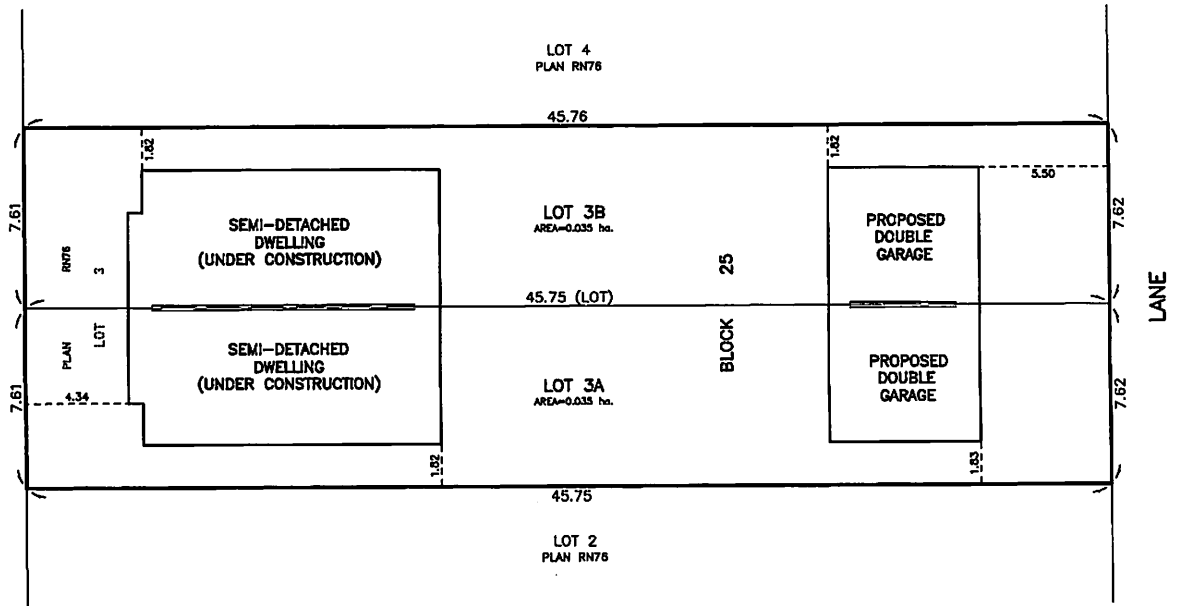
LOT 3, BLOCK 25, PLAN RN76 (LXXVI)

IN THE
S.E.1/4 SEC.16-53-24-4

EDMONTON ALBERTA



TO 121st AVENUE
86th STREET



NOTE:
- DISTANCES ARE APPROXIMATE AND ARE IN METRES AND DECIMALS THEREOF.
- AREA DEALT WITH BOUNDED THUS.

HAGEN SURVEYS (1982) LTD.

8929-20 STREET, EDMONTON. Ph: 464-5506

SURVEYOR'S STAMP



DRAWN BY: J.V.

CALC'D. BY: J.V.

DATE: February 26, 2018
REVISED: -

FILE NO. 17C0101

DWG.NO. 17C0101T



Subdivision Authority

7th Floor, Edmonton Tower
10111 – 104 Avenue NW
Edmonton, Alberta T5J 0J4

May 3, 2018

File No. LDA18-0161

Hagen Surveys (1982) Ltd.
8929 20 Street NW
Edmonton, AB T6P 1K8

ATTENTION: Cynthia Robinson

RE: Tentative plan of subdivision to create separate titles for a semi-detached dwelling from Lot 13, Block 2, Plan N727 HW, located north of 75 Avenue NW and east of 113 Street NW; **MCKERNAN**

The Subdivision by Plan is APPROVED on May 3, 2018, subject to the following conditions:

1. that the owner obtain a permit to demolish the existing dwelling and garage prior to endorsement of the final plan. Demolition permits can be obtained from Development Services located on the 2nd floor of Edmonton Tower at 10111 - 104 Avenue NW; and
2. that the owner pay all outstanding property taxes prior to the endorsement of the plan of survey.

Enclosure I is an attachment of the major advisements throughout the subdivision process. Enclosure II is a map of the subdivision and identifies major conditions and advisements of this approval.

Please be advised that the approval is valid for one (1) year from the date on which the subdivision approval is given to the application. An extension beyond that time may be granted by the City of Edmonton.

Please be advised that an appeal may be lodged in accordance to Section 678 of the Municipal Government Act with the Subdivision and Development Appeal Board, 10019 – 103 Avenue NW, Edmonton Alberta, T5J 0G9, within 14 days from the date of the receipt of this decision. The date of receipt of the decision is deemed to be seven (7) days from the date the decision is mailed.

If you have further questions, please contact Stephanie Mah at stephanie.mah@edmonton.ca or 780-442-5387.

Regards,

Blair McDowell
Subdivision Authority

BM/sm/Posse #276862683-001
Enclosure(s)

Please be advised of the following:

Next Steps for Subdivision Approval

- The next step in the subdivision process is to have a legal instrument prepared (ie. Plan of Survey) in order to register the approved subdivision. The legal instrument is then forwarded to the City for endorsement along with the endorsement fee (\$662.00 - 2018 Fees Schedule) and subsequently released to the applicant for registration at the Land Titles Office.

Transportation

- There are existing boulevard trees adjacent to the site on 113 Street NW and 75 Avenue NW that must be protected during construction. For information about tree protection please refer to the City of Edmonton's web site (Trees and Construction).
- The McKernan neighbourhood is on the Neighbourhood Renewal program. This particular location is scheduled for reconstruction in 2018. Subdivision Planning recommends that the owner/applicant e-mail BuildingGreatNeighbourhoods@edmonton.ca to coordinate any work on road right-of-way.

Building / Site

- The owner shall ensure that any change in property boundaries does not cause any structures on site to become non-compliant with the Safety Codes Act and Alberta Building Code. Permits may be required for such changes. Please contact 311 for more information.

Servicing

- The owner is required to make satisfactory arrangements for, and pay all costs associated with separate servicing to each lot, as well as the modification, relocation and/or removal of existing services. For further information, please contact: EPCOR Distribution & Transmission Inc. (780-412-4000), TELUS Communications (Edmonton) Inc. (Real Estate Division [Rights of Way] 780-508-2456), ATCO Gas (780-424-5222) and EPCOR Drainage Services (water and sewer servicing 780-496-5444).
- If power service crosses the proposed property line the owner may be required to provide a blanket easement in favour of EPCOR Distribution & Transmission Inc. If required, said easement shall be registered prior to or concurrent with the final plan of survey (contact EPCOR Land Administration Group at 780-412-3252).

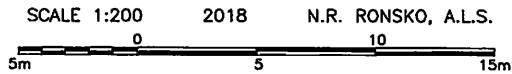
TENTATIVE PLAN

SHOWING SUBDIVISION OF

LOT 13, BLOCK 2, PLAN N727 H.W.

IN THE
N.E.1/4 SEC.19-52-24-4

EDMONTON ALBERTA



NOTE:
- DISTANCES ARE APPROXIMATE AND ARE IN METRES AND DECIMALS THEREOF.
- AREA DEALT WITH BOUNDED THUS.

HAGEN SURVEYS (1982) LTD.

8929-20 STREET, EDMONTON. Ph: 464-5506

SURVEYOR'S STAMP



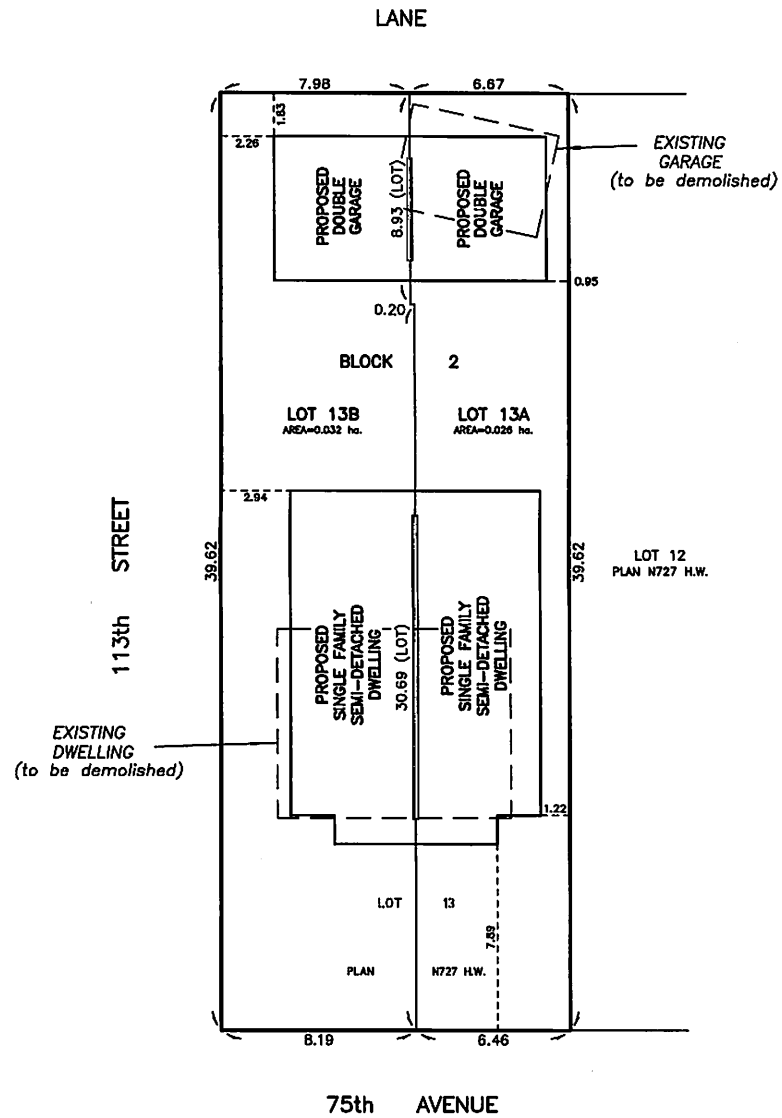
DRAWN BY: J.V.

CALC'D. BY: J.V.

DATE: April 18, 2018
REVISED: -

FILE NO. 18S0175

DWG. NO. 18S0175T



Thursday, April 26, 2018
10:00 am.



PLACE: ET 6 MR NW 06-127

SUBDIVISION AUTHORITY MINUTES MEETING NO. 17

PRESENT Blair McDowell, Chief Subdivision Officer

1. ADOPTION OF AGENDA

MOVED

Blair McDowell

That the Subdivision Authority Agenda for the April 26, 2018 meeting be adopted.

FOR THE MOTION

Blair McDowell

CARRIED

2. ADOPTION OF MINUTES

MOVED

Blair McDowell

That the Subdivision Authority Minutes for the April 19, 2018 meeting be adopted.

FOR THE MOTION

Blair McDowell

CARRIED

3. OLD BUSINESS

4. NEW BUSINESS

1. LDA14-0329
157853256-001

REVISION of conditionally approved tentative plan of subdivision to create 33 single detached residential lots, from the NE 20-51-25-W4M located south of Kennedy Green SW and west of Keswick Way SW; **KESWICK**

MOVED

Blair McDowell

That the application for subdivision be Approved as Amended.

FOR THE MOTION

Blair McDowell

CARRIED

2. LDA18-0095
274715445-001

Tentative plan of subdivision to create four (4) strata lots from Lot 26, Block 101, Plan 172 2226, located north of Stony Plain Road NW and east of 142 Street NW; **GLENORA**

MOVED

Blair McDowell

That the application for subdivision be Approved.

FOR THE MOTION

Blair McDowell

CARRIED

3. LDA18-0120
275897661-001

Tentative plan of subdivision to create separate titles for a semi-detached dwelling from Lot 5, Block 3, Plan RN22, located north of 107 Avenue NW and east of 122 Street NW; **WESTMOUNT**

MOVED		Blair McDowell	
		That the application for subdivision be Approved.	
FOR THE MOTION		Blair McDowell	CARRIED
4.	LDA18-0158 277466797-001	Tentative plan of subdivision to create one (1) additional single detached residential lot from Lot 36, Block 6, Plan 4014 HW, located north of 88 Avenue NW and east of 79 Street NW; IDYLWYLDE	
MOVED		Blair McDowell	
		That the application for subdivision be Approved.	
FOR THE MOTION		Blair McDowell	CARRIED
5.	ADJOURNMENT		
	The meeting adjourned at 10:15 a.m.		