





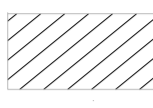



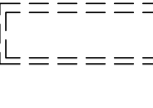





**PAVING LEGEND**

-  PAVING STONE BANDS  
- 100 X 300 X 70mm ON SIDEWALK  
- 100 X 300 X 100mm ON ROADWAY, CYCLE TRACK AND TRACKWAY
-  PAVING STONE SIDEWALK  
- 200 X 600 X 70mm
-  PAVING STONE ROADWAY  
- 100 X 300 X 100mm
-  PAVING STONE CYCLE TRACK  
- 200 X 600 X 100mm
-  PAVING STONE AMENITY ZONE  
SIZES VARY
-  PAVING STONE CROSS WALKS, LAY-BYS AND COMMERCIAL ACCESSSES  
- 100 X 300 X 100mm
-  CONCRETE TRACKWAY
-  CHURCHILL PLAZA PAVING
-  PAVING STONE 'ELEPHANT FEET'  
REFER TO SHEET 5-2A-16
-  GREEN CYCLE TRACK PAINT ON CONCRETE
-  AMENITY VAULTS  
REFER TO SHEET 5-2A-17
-  EXISTING TREES TO REMAIN
-  PROPOSED TREES
-  LANDS BOUNDARY

**PAVING NOTES**

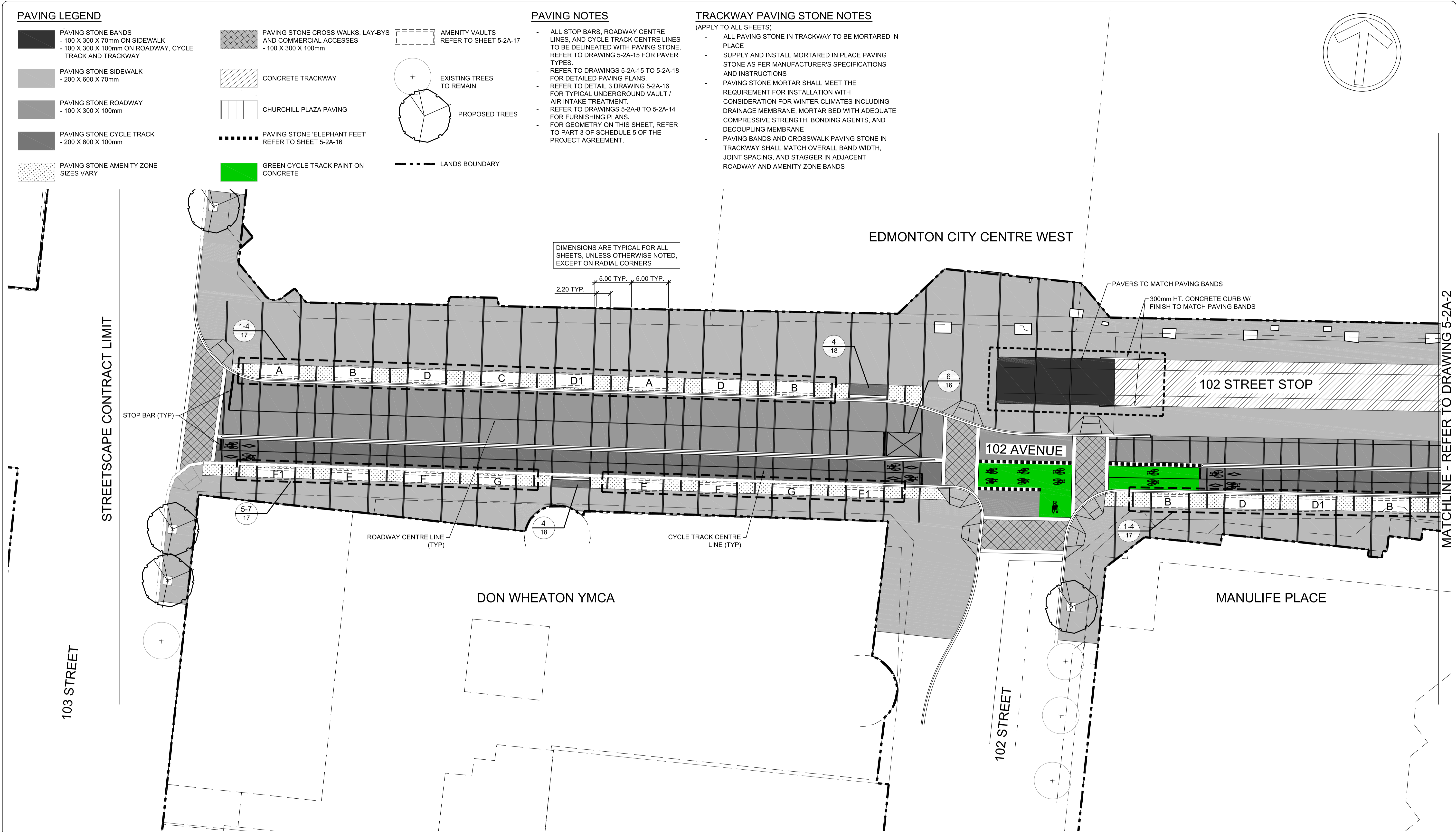
- ALL STOP BARS, ROADWAY CENTRE LINES, AND CYCLE TRACK CENTRE LINES TO BE DELINEATED WITH PAVING STONE. REFER TO DRAWING 5-2A-15 FOR PAVEMENT TYPES.
- REFER TO DRAWINGS 5-2A-15 TO 5-2A-18 FOR DETAILED PAVING PLANS.
- REFER TO DETAIL 3 DRAWING 5-2A-16 FOR TYPICAL UNDERGROUND VAULT / AIR INTAKE TREATMENT.
- REFER TO DRAWINGS 5-2A-8 TO 5-2A-14 FOR FURNISHING PLANS.
- FOR GEOMETRY ON THIS SHEET, REFER TO PART 3 OF SCHEDULE 5 OF THE PROJECT AGREEMENT.

**TRACKWAY PAVING STONE NOTES**

- (APPLY TO ALL SHEETS)
- ALL PAVING STONE IN TRACKWAY TO BE MORTARED IN PLACE
  - SUPPLY AND INSTALL MORTARED IN PLACE PAVING STONE AS PER MANUFACTURER'S SPECIFICATIONS AND INSTRUCTIONS
  - PAVING STONE MORTAR SHALL MEET THE REQUIREMENT FOR INSTALLATION WITH CONSIDERATION FOR WINTER CLIMATES INCLUDING DRAINAGE MEMBRANE, MORTAR BED WITH ADEQUATE COMPRESSIVE STRENGTH, BONDING AGENTS, AND DECOUPLING MEMBRANE
  - PAVING BANDS AND CROSSWALK PAVING STONE IN TRACKWAY SHALL MATCH OVERALL BAND WIDTH, JOINT SPACING, AND STAGGER IN ADJACENT ROADWAY AND AMENITY ZONE BANDS

DIMENSIONS ARE TYPICAL FOR ALL SHEETS. UNLESS OTHERWISE NOTED, EXCEPT ON RADIAL CORNERS

2.20 TYP. 5.00 TYP. 5.00 TYP.



M:\PROJECTS\August 21, 2015\51380013834\_VALLEY\_LINE\_LRT\_P3 PROCUREMENT\01\_DESIGN\02\_AVE TREES\13834\_102 AVENUE STREETSCAPE.DWG

MATCHLINE - REFER TO DRAWING 5-2A-2

B	ADDENDUM #26	21/08/15	JS
A	FINAL DRAFT PROJECT AGREEMENT	10/07/15	JS
no.	description	date	appd
	issue data		
no.	description	date	checked
	revisions		

**ISL Engineering and Land Services** **DIALOG** Consultant

11x17 bar scale 0 5 10 15 25m  
1:500 metric

drawn by S.M. designed by J.S./J.R./E.M.  
checked by J.S. date 10-07-15

permit

seal

consultant job no 13834

consultant reviewed by

**AECOM** Prime Consultant

**Edmonton** TRANSPORTATION SERVICES

prime consultant job no 60222337

**Hatch Mott MacDonald**

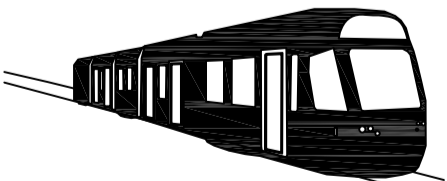
PRELIMINARY ENGINEERING DRAWINGS NOT FOR CONSTRUCTION

prime consultant reviewed by

**ISL Engineering and Land Services** **DIALOG** **gpc architecture**

drawing title

LRT LANDSCAPE WORK  
102 AVENUE STREETScape DRAWINGS  
PAVING PLAN













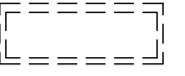



SE to W LRT  
MILL WOODS TO LEWIS FARMS

drawing no. 5-2A-1

REV	SHT
-----	-----

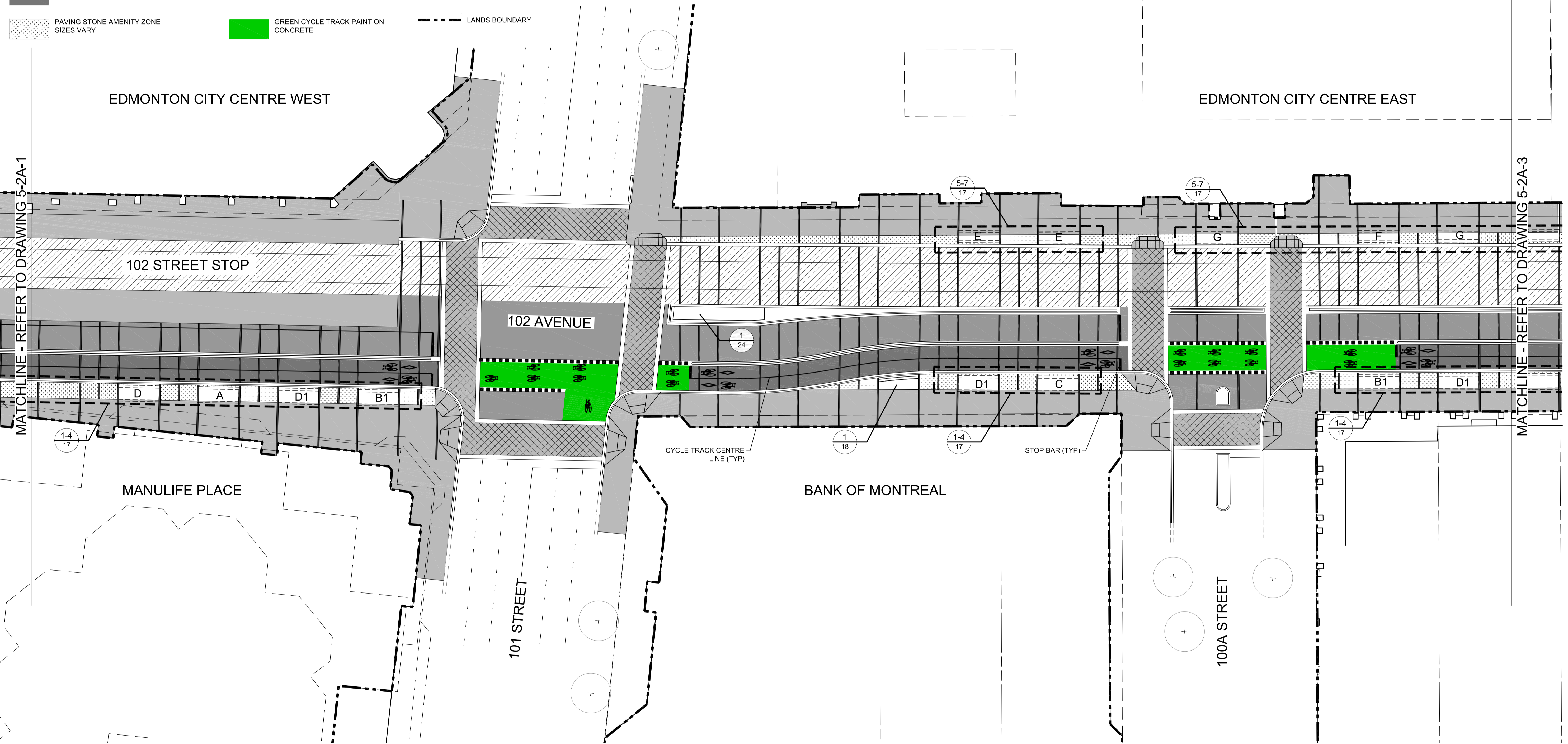



**PAVING LEGEND**

-  PAVING STONE BANDS  
- 100 X 300 X 70mm ON SIDEWALK  
- 100 X 300 X 100mm ON ROADWAY, CYCLE TRACK AND TRACKWAY
-  PAVING STONE SIDEWALK  
- 200 X 600 X 70mm
-  PAVING STONE ROADWAY  
- 100 X 300 X 100mm
-  PAVING STONE CYCLE TRACK  
- 200 X 600 X 100mm
-  PAVING STONE AMENITY ZONE  
SIZES VARY
-  PAVING STONE CROSS WALKS, LAY-BYS AND COMMERCIAL ACCESSES  
- 100 X 300 X 100mm
-  CONCRETE TRACKWAY
-  CHURCHILL PLAZA PAVING
-  PAVING STONE 'ELEPHANT FEET'  
REFER TO SHEET 5-2A-16
-  GREEN CYCLE TRACK PAINT ON CONCRETE
-  AMENITY VAULTS  
REFER TO SHEET 5-2A-17
-  EXISTING TREES TO REMAIN
-  PROPOSED TREES
-  LANDS BOUNDARY

**PAVING NOTES**

- ALL STOP BARS, ROADWAY CENTRE LINES, AND CYCLE TRACK CENTRE LINES TO BE DELINEATED WITH PAVING STONE. REFER TO DRAWING 5-2A-15 FOR PAVER TYPES.
- REFER TO DRAWINGS 5-2A-15 TO 5-2A-18 FOR DETAILED PAVING PLANS.
- REFER TO DETAIL 3 DRAWING 5-2A-16 FOR TYPICAL UNDERGROUND VAULT / AIR INTAKE TREATMENT.
- REFER TO DRAWINGS 5-2A-8 TO 5-2A-14 FOR FURNISHING PLANS.
- FOR GEOMETRY ON THIS SHEET, REFER TO PART 3 OF SCHEDULE 5 OF THE PROJECT AGREEMENT.



M:\PROJECTS\August 21, 2015\51380013834\_VALLEY\_LINE\_LRT\_P3 PROCUREMENT\01\_DESIGN\01\_102 AVE TREES\102 AVE TREES\STREETSCAPE.DWG

B	ADDENDUM #26	21/08/15	JS
A	FINAL DRAFT PROJECT AGREEMENT	10/07/15	JS
no.	description	date	appd
	issue data		
no.	description	date	checked
	revisions		

**ISL Engineering and Land Services** **DIALOG** Consultant

11x17 bar scale 0 5 10 15 25m  
1:500 metric

drawn by S.M. designed by J.S./J.R./E.M.  
checked by J.S. date 10-07-15

permit

seal

consultant job no 13834

consultant reviewed by

**AECOM** Prime Consultant

**Edmonton** TRANSPORTATION SERVICES

prime consultant job no 60222337

**Hatch Mott MacDonald**

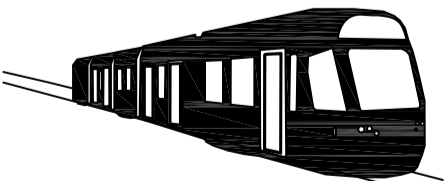
PRELIMINARY ENGINEERING DRAWINGS NOT FOR CONSTRUCTION

prime consultant reviewed by

**ISL Engineering and Land Services** **DIALOG** **gpc architecture**

drawing title

**LRT LANDSCAPE WORK**  
**102 AVENUE STREETSCAPE DRAWINGS**  
**PAVING PLAN**







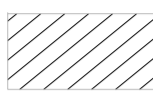



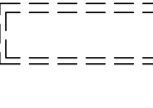





**SE to W LRT**  
MILL WOODS TO LEWIS FARMS

drawing no. **5-2A-2** REV SHT

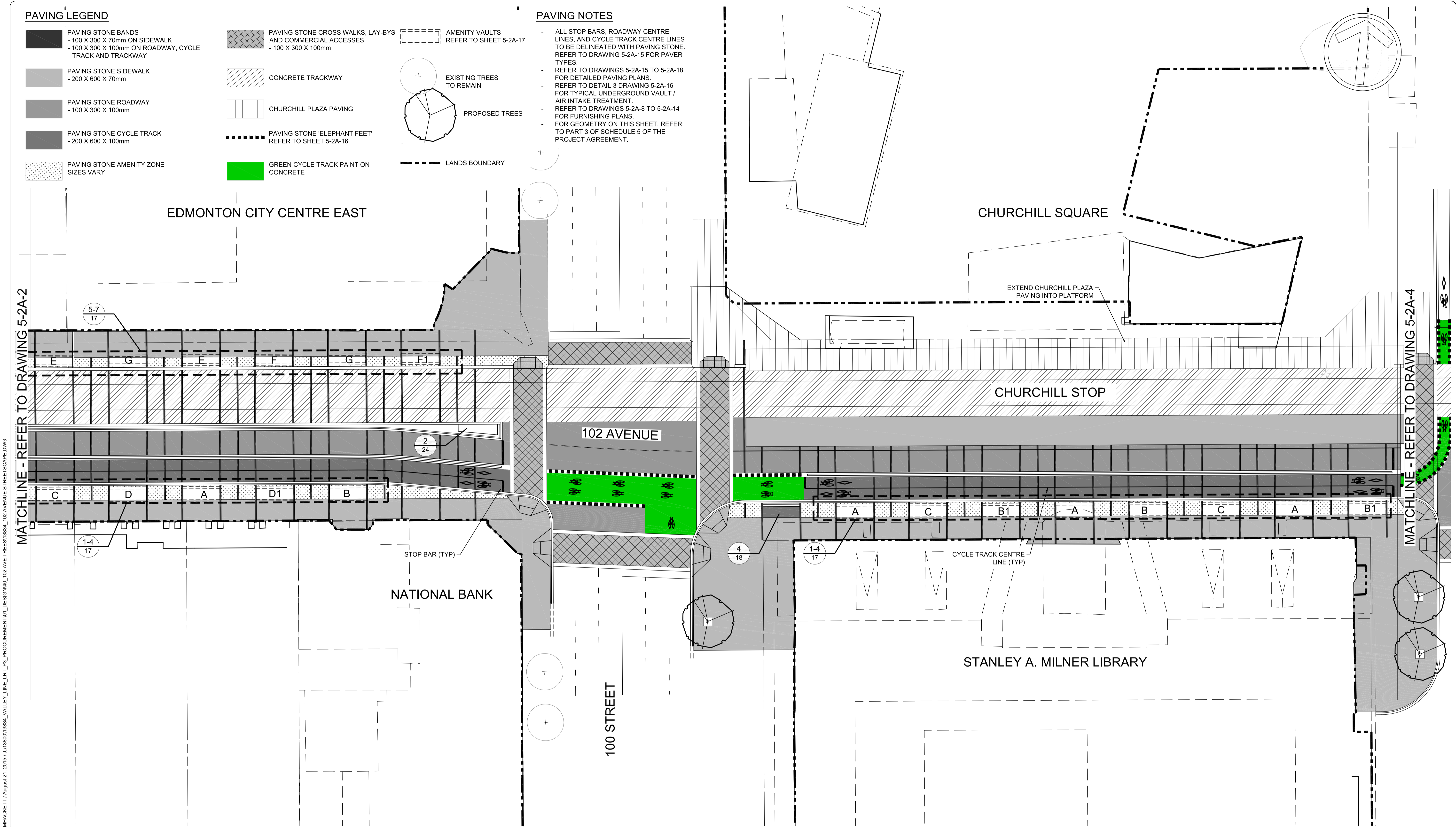


**PAVING LEGEND**

-  PAVING STONE BANDS  
- 100 X 300 X 70mm ON SIDEWALK  
- 100 X 300 X 100mm ON ROADWAY, CYCLE TRACK AND TRACKWAY
-  PAVING STONE SIDEWALK  
- 200 X 600 X 70mm
-  PAVING STONE ROADWAY  
- 100 X 300 X 100mm
-  PAVING STONE CYCLE TRACK  
- 200 X 600 X 100mm
-  PAVING STONE AMENITY ZONE  
SIZES VARY
-  PAVING STONE CROSS WALKS, LAY-BYS AND COMMERCIAL ACCESSES  
- 100 X 300 X 100mm
-  CONCRETE TRACKWAY
-  CHURCHILL PLAZA PAVING
-  PAVING STONE 'ELEPHANT FEET'  
REFER TO SHEET 5-2A-16
-  GREEN CYCLE TRACK PAINT ON CONCRETE
-  AMENITY VAULTS  
REFER TO SHEET 5-2A-17
-  EXISTING TREES TO REMAIN
-  PROPOSED TREES
-  LANDS BOUNDARY

**PAVING NOTES**

- ALL STOP BARS, ROADWAY CENTRE LINES, AND CYCLE TRACK CENTRE LINES TO BE DELINEATED WITH PAVING STONE. REFER TO DRAWING 5-2A-15 FOR PAVEMENT TYPES.
- REFER TO DRAWINGS 5-2A-15 TO 5-2A-18 FOR DETAILED PAVING PLANS.
- REFER TO DETAIL 3 DRAWING 5-2A-16 FOR TYPICAL UNDERGROUND VAULT / AIR INTAKE TREATMENT.
- REFER TO DRAWINGS 5-2A-8 TO 5-2A-14 FOR FURNISHING PLANS.
- FOR GEOMETRY ON THIS SHEET, REFER TO PART 3 OF SCHEDULE 5 OF THE PROJECT AGREEMENT.



M:\PROJECTS\August 21, 2015\51386013834\_VALLEY\_LINE\_LRT\_P3 PROCUREMENT\01\_DESIGN\02\_AVE TREES\102\_AVE STREETScape.DWG

B	ADDENDUM #26	21/08/15	JS
A	FINAL DRAFT PROJECT AGREEMENT	10/07/15	JS
no.	description	date	appd
	issue data		
no.	description	date	checked
	revisions		

**ISL Engineering and Land Services** **DIALOG** Consultant

11x17 bar scale 0 5 10 15 25m  
1:500 metric

drawn by **S.M.** designed by **J.S./J.R./E.M.**

checked by **J.S.** date **10-07-15**

permit seal

consultant job no **13834**

consultant reviewed by

**AECOM** Prime Consultant

**Edmonton** THE CITY OF TRANSPORTATION SERVICES

prime consultant job no **60222337**

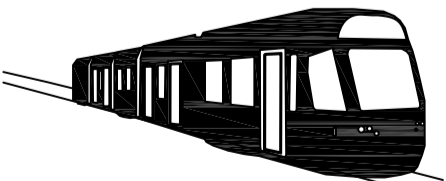
**Hatch Mott MacDonald**

PRELIMINARY ENGINEERING DRAWINGS  
NOT FOR CONSTRUCTION

prime consultant reviewed by

**ISL Engineering and Land Services** **DIALOG** **gpc architecture**

drawing title **LRT LANDSCAPE WORK**  
**102 AVENUE STREETSCAPE DRAWINGS**  
**PAVING PLAN**











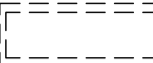





**SE to W LRT**  
MILL WOODS TO LEWIS FARMS

drawing no. **5-2A-3** REV SHT

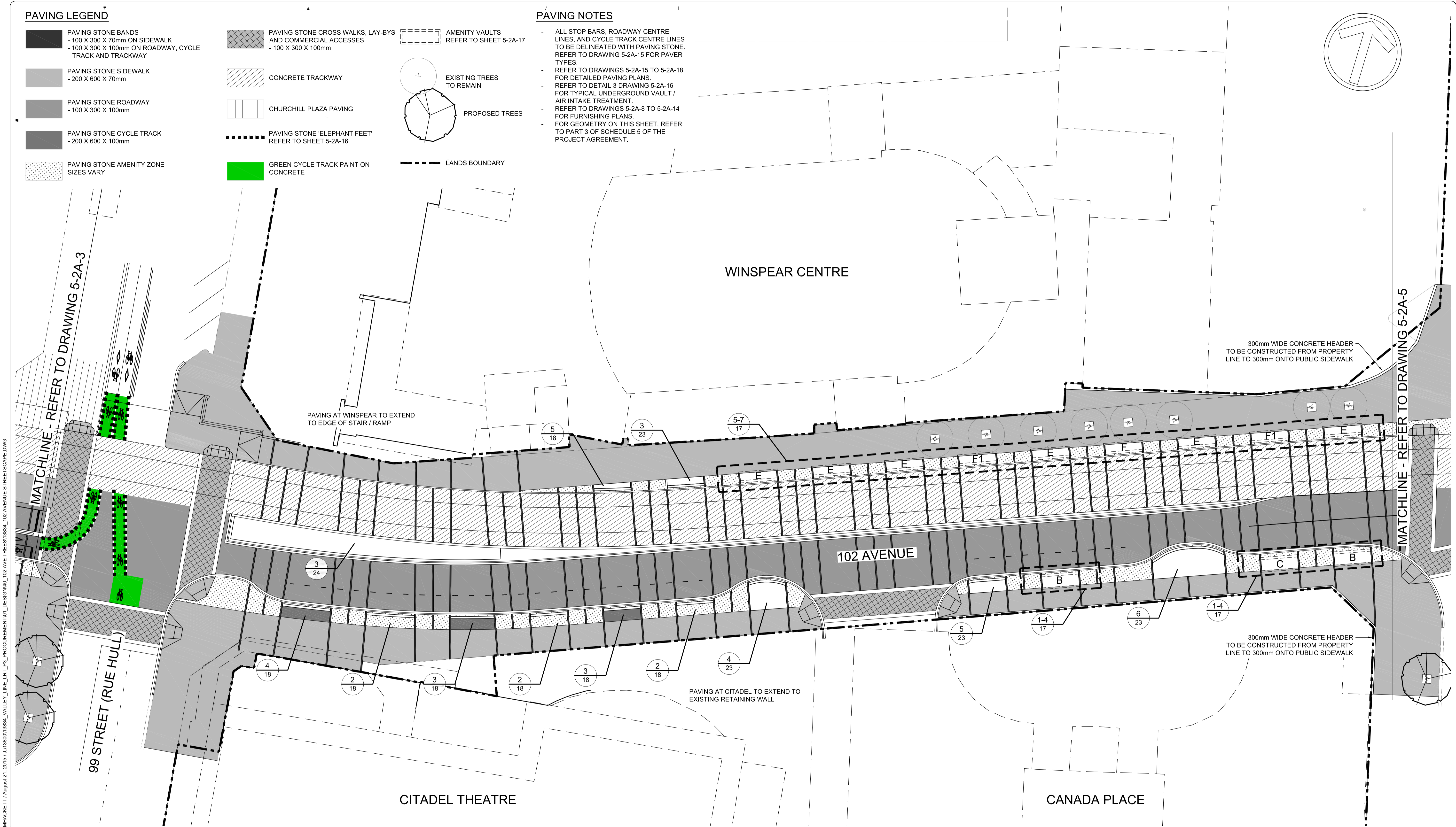


**PAVING LEGEND**

-  PAVING STONE BANDS  
- 100 X 300 X 70mm ON SIDEWALK  
- 100 X 300 X 100mm ON ROADWAY, CYCLE TRACK AND TRACKWAY
-  PAVING STONE SIDEWALK  
- 200 X 600 X 70mm
-  PAVING STONE ROADWAY  
- 100 X 300 X 100mm
-  PAVING STONE CYCLE TRACK  
- 200 X 600 X 100mm
-  PAVING STONE AMENITY ZONE  
SIZES VARY
-  PAVING STONE CROSS WALKS, LAY-BYS AND COMMERCIAL ACCESSES  
- 100 X 300 X 100mm
-  CONCRETE TRACKWAY
-  CHURCHILL PLAZA PAVING
-  PAVING STONE 'ELEPHANT FEET'  
REFER TO SHEET 5-2A-16
-  GREEN CYCLE TRACK PAINT ON CONCRETE
-  AMENITY VAULTS  
REFER TO SHEET 5-2A-17
-  EXISTING TREES TO REMAIN
-  PROPOSED TREES
-  LANDS BOUNDARY

**PAVING NOTES**

- ALL STOP BARS, ROADWAY CENTRE LINES, AND CYCLE TRACK CENTRE LINES TO BE DELINEATED WITH PAVING STONE. REFER TO DRAWING 5-2A-15 FOR PAVER TYPES.
- REFER TO DRAWINGS 5-2A-15 TO 5-2A-18 FOR DETAILED PAVING PLANS.
- REFER TO DETAIL 3 DRAWING 5-2A-16 FOR TYPICAL UNDERGROUND VAULT / AIR INTAKE TREATMENT.
- REFER TO DRAWINGS 5-2A-8 TO 5-2A-14 FOR FURNISHING PLANS.
- FOR GEOMETRY ON THIS SHEET, REFER TO PART 3 OF SCHEDULE 5 OF THE PROJECT AGREEMENT.



B	ADDENDUM #26	21/08/15	JS
A	FINAL DRAFT PROJECT AGREEMENT	10/07/15	JS
no.	description	date	appd
	issue data		
no.	description	date	checked
	revisions		

**ISL Engineering and Land Services** **DIALOG** Consultant

11x17 bar scale 0 5 10 15 25m  
1:500 metric

drawn by S.M. designed by J.S./J.R./E.M.  
checked by J.S. date 10-07-15

permit seal

consultant job no 13834  
consultant reviewed by

**AECOM** Prime Consultant

**Edmonton** THE CITY OF TRANSPORTATION SERVICES

prime consultant job no 60222337

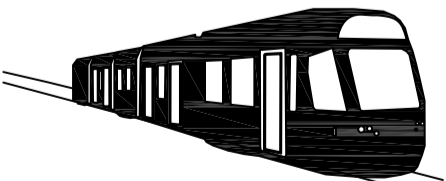
**Hatch Mott MacDonald**

PRELIMINARY ENGINEERING DRAWINGS  
NOT FOR CONSTRUCTION

prime consultant reviewed by

**ISL Engineering and Land Services** **DIALOG** **gpc architecture**

drawing title  
**LRT LANDSCAPE WORK**  
**102 AVENUE STREETSCAPE DRAWINGS**  
**PAVING PLAN**














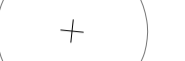


**SE to W LRT**  
MILL WOODS TO LEWIS FARMS

drawing no. **5-2A-4** REV SHT

M:\PROJECTS\August 21, 2015\51380013834\_VALLEY\_LINE\_LRT\_P3\_PROCUREMENT\01\_DESIGN\102\_AVE\_TREES\13834\_102 AVENUE STREETSCAPE.DWG



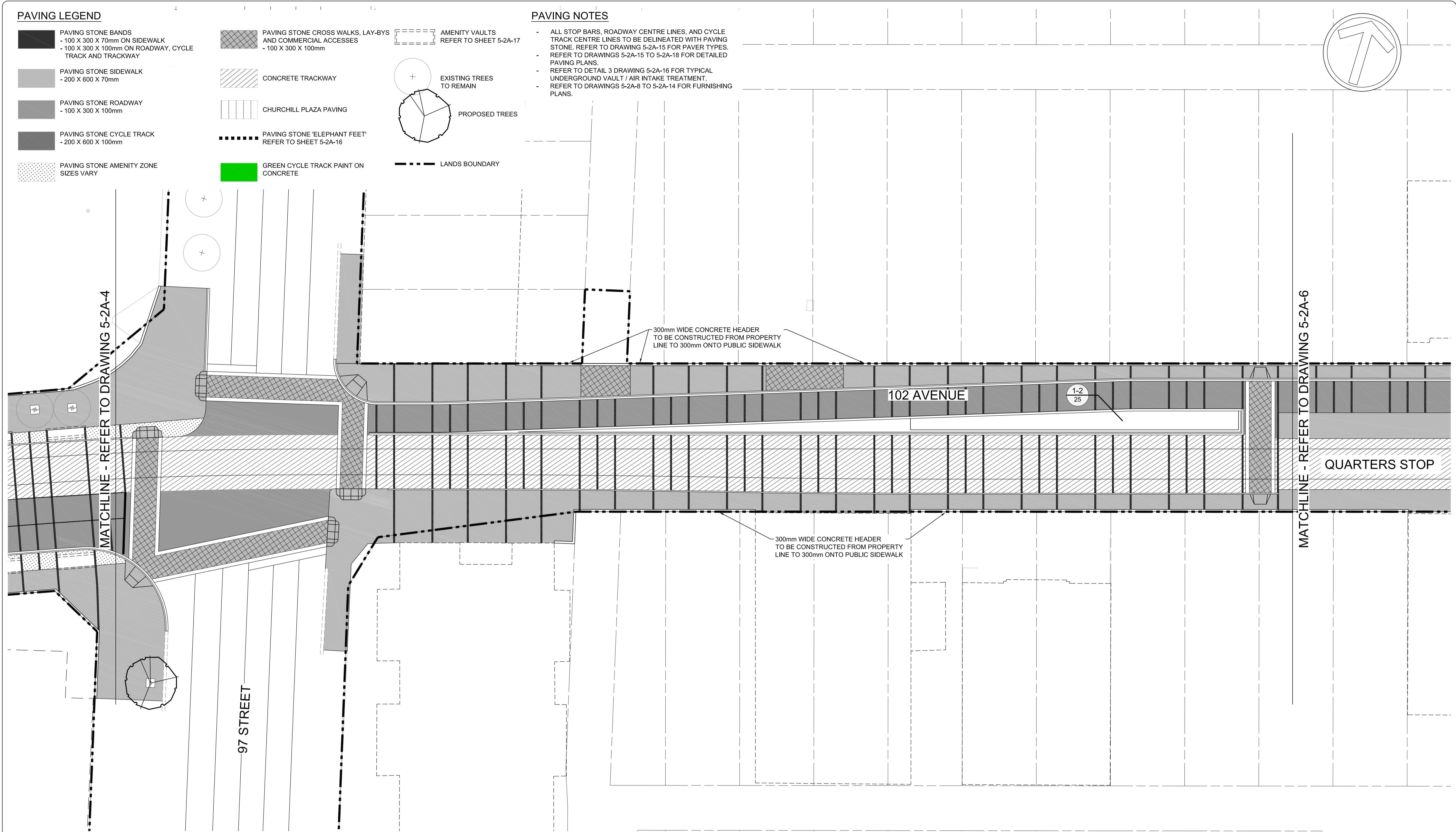
**PAVING LEGEND**

-  PAVING STONE BANDS  
- 100 X 300 X 70mm ON SIDEWALK  
- 100 X 300 X 100mm ON ROADWAY, CYCLE TRACK AND TRACKWAY
-  PAVING STONE SIDEWALK  
- 200 X 600 X 70mm
-  PAVING STONE ROADWAY  
- 100 X 300 X 100mm
-  PAVING STONE CYCLE TRACK  
- 200 X 600 X 100mm
-  PAVING STONE AMENITY ZONE  
SIZES VARY
-  PAVING STONE CROSS WALKS, LAY-BYS AND COMMERCIAL ACCESSES  
- 100 X 300 X 100mm
-  CONCRETE TRACKWAY
-  CHURCHILL PLAZA PAVING
-  PAVING STONE 'ELEPHANT FEET'  
REFER TO SHEET 5-2A-16
-  GREEN CYCLE TRACK PAINT ON CONCRETE
-  AMENITY VAULTS  
REFER TO SHEET 5-2A-17
-  EXISTING TREES TO REMAIN
-  PROPOSED TREES
-  LANDS BOUNDARY

**PAVING NOTES**

- ALL STOP BARS, ROADWAY CENTRE LINES, AND CYCLE TRACK CENTRE LINES TO BE DELINEATED WITH PAVING STONE. REFER TO DRAWING 5-2A-15 FOR PAVER TYPES. REFER TO DRAWINGS 5-2A-15 TO 5-2A-18 FOR DETAILED PAVING PLANS.
- REFER TO DETAIL 3 DRAWING 5-2A-16 FOR TYPICAL UNDERGROUND VAULT / AIR INTAKE TREATMENT.
- REFER TO DRAWINGS 5-2A-8 TO 5-2A-14 FOR FURNISHING PLANS.

M:\PROJECTS\August 21, 2015\51386013834\_VALLEY\_LRT\_P3\_PROCUREMENT\01\_DESIGN\02\_AVE TREES\13834\_102 AVENUE STREETSCAPE.DWG



B	ADDENDUM #26	21/08/15	JS
A	FINAL DRAFT PROJECT AGREEMENT	10/07/15	JS
no.	description	date	appd
	issue data		
no.	description	date	checked
	revisions		

**ISL Engineering and Land Services** **DIALOG** Consultant

11x17 bar scale 0 5 10 15 25m  
1:500 metric

drawn by **S.M.** designed by **J.S./J.R./E.M.**

checked by **J.S.** date **10-07-15**

permit

seal

consultant job no **13834**

consultant reviewed by

prime consultant job no **60222337**

prime consultant reviewed by

**AECOM** Prime Consultant

**Hatch Mott MacDonald**

**ISL Engineering and Land Services**

**DIALOG**

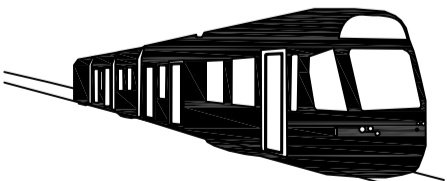
**gac architecture**

**THE CITY OF Edmonton** TRANSPORTATION SERVICES

PRELIMINARY ENGINEERING DRAWINGS  
NOT FOR CONSTRUCTION

drawing title

**LRT LANDSCAPE WORK**  
**102 AVENUE STREETSCAPE DRAWINGS**  
**PAVING PLAN**





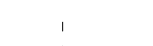


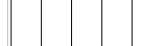








**SE to W LRT**  
MILL WOODS TO LEWIS FARMS

drawing no. **5-2A-5** REV SHT



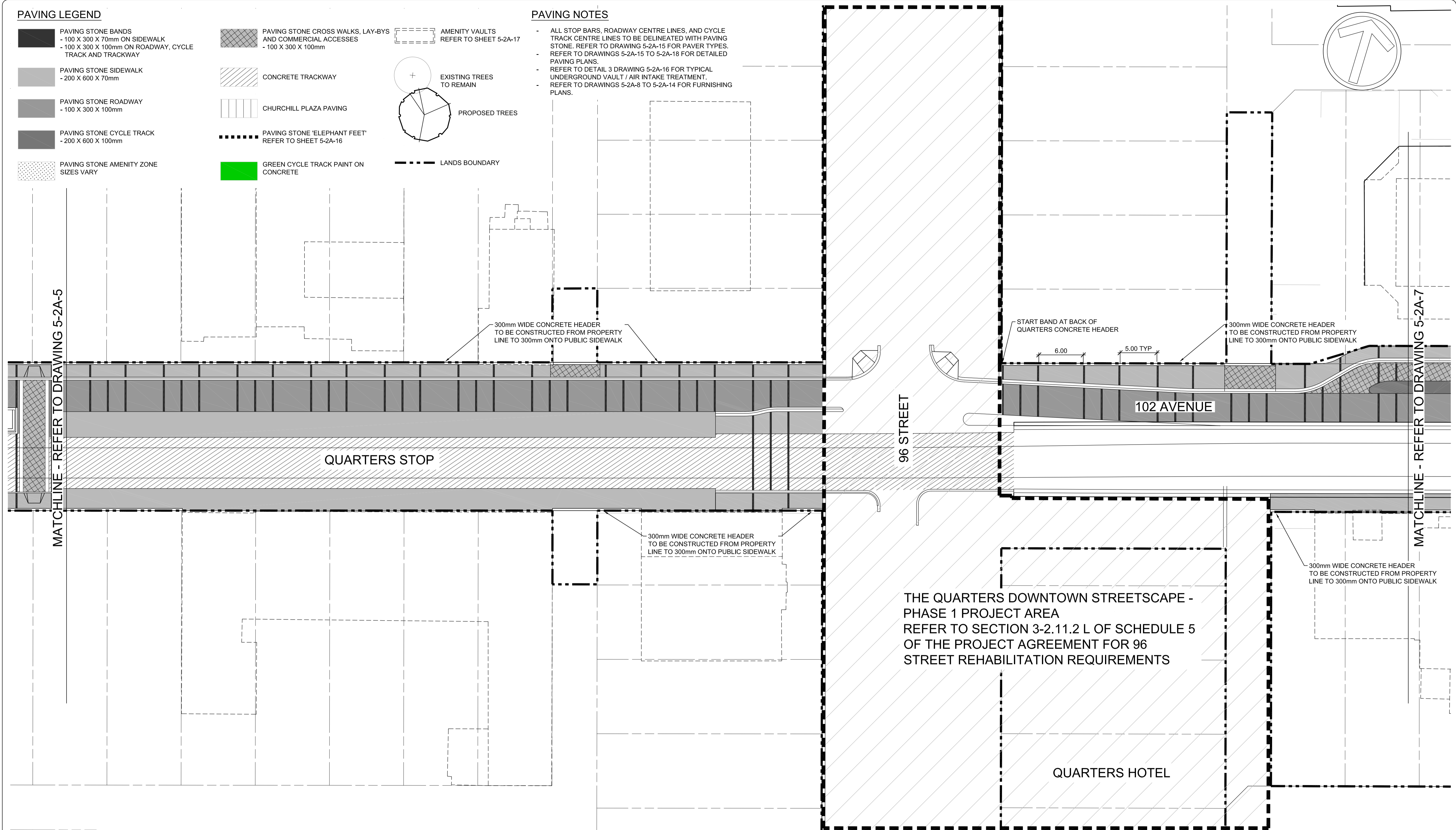
**PAVING LEGEND**

-  PAVING STONE BANDS  
- 100 X 300 X 70mm ON SIDEWALK  
- 100 X 300 X 100mm ON ROADWAY, CYCLE TRACK AND TRACKWAY
-  PAVING STONE SIDEWALK  
- 200 X 600 X 70mm
-  PAVING STONE ROADWAY  
- 100 X 300 X 100mm
-  PAVING STONE CYCLE TRACK  
- 200 X 600 X 100mm
-  PAVING STONE AMENITY ZONE  
SIZES VARY
-  PAVING STONE CROSS WALKS, LAY-BYS AND COMMERCIAL ACCESSES  
- 100 X 300 X 100mm
-  CONCRETE TRACKWAY
-  CHURCHILL PLAZA PAVING
-  PAVING STONE 'ELEPHANT FEET'  
REFER TO SHEET 5-2A-16
-  GREEN CYCLE TRACK PAINT ON CONCRETE
-  AMENITY VAULTS  
REFER TO SHEET 5-2A-17
-  EXISTING TREES TO REMAIN
-  PROPOSED TREES
-  LANDS BOUNDARY

**PAVING NOTES**

- ALL STOP BARS, ROADWAY CENTRE LINES, AND CYCLE TRACK CENTRE LINES TO BE DELINEATED WITH PAVING STONE. REFER TO DRAWINGS 5-2A-15 TO 5-2A-18 FOR DETAILED PAVING PLANS.
- REFER TO DETAIL 3 DRAWING 5-2A-16 FOR TYPICAL UNDERGROUND VAULT / AIR INTAKE TREATMENT.
- REFER TO DRAWINGS 5-2A-8 TO 5-2A-14 FOR FURNISHING PLANS.

M:\PROJECTS\August 21, 2015\51380013834\_VALLEY\_LINE\_LRT\_P3\_PROCUREMENT\01\_DESIGN\02\_AVE TREES\13834\_102 AVENUE STREETSCAPE.DWG



B	ADDENDUM #26	21/08/15	JS
A	FINAL DRAFT PROJECT AGREEMENT	10/07/15	JS
no.	description	date	appd
	issue data		
no.	description	date	checked
	revisions		

**ISL Engineering and Land Services** **DIALOG** Consultant

11x17 bar scale 0 5 10 15 25m  
1:500 metric

drawn by **S.M.** designed by **J.S./J.R./E.M.**

checked by **J.S.** date **10-07-15**

permit

seal

consultant job no **13834**

consultant reviewed by

prime consultant job no **60222337**

prime consultant reviewed by

**AECOM** Prime Consultant

**Edmonton** THE CITY OF TRANSPORTATION SERVICES

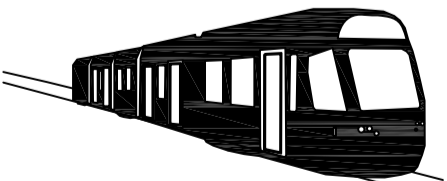
**Hatch Mott MacDonald**

PRELIMINARY ENGINEERING DRAWINGS  
NOT FOR CONSTRUCTION

**ISL Engineering and Land Services** **DIALOG** **gac architecture**

drawing title

**LRT LANDSCAPE WORK**  
**102 AVENUE STREETSCAPE DRAWINGS**  
**PAVING PLAN**











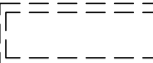





**SE to W LRT**  
MILL WOODS TO LEWIS FARMS

drawing no. **5-2A-6** REV SHT



**PAVING LEGEND**

-  PAVING STONE BANDS  
- 100 X 300 X 70mm ON SIDEWALK  
- 100 X 300 X 100mm ON ROADWAY, CYCLE TRACK AND TRACKWAY
-  PAVING STONE SIDEWALK  
- 200 X 600 X 70mm
-  PAVING STONE ROADWAY  
- 100 X 300 X 100mm
-  PAVING STONE CYCLE TRACK  
- 200 X 600 X 100mm
-  PAVING STONE AMENITY ZONE  
SIZES VARY
-  PAVING STONE CROSS WALKS, LAY-BYS AND COMMERCIAL ACCESSSES  
- 100 X 300 X 100mm
-  CONCRETE TRACKWAY
-  CHURCHILL PLAZA PAVING
-  PAVING STONE 'ELEPHANT FEET'  
REFER TO SHEET 5-2A-16
-  GREEN CYCLE TRACK PAINT ON CONCRETE
-  AMENITY VAULTS  
REFER TO SHEET 5-2A-17
-  EXISTING TREES TO REMAIN
-  PROPOSED TREES
-  LANDS BOUNDARY

**PAVING NOTES**

- ALL STOP BARS, ROADWAY CENTRE LINES, AND CYCLE TRACK CENTRE LINES TO BE DELINEATED WITH PAVING STONE. REFER TO DRAWING 5-2A-15 FOR PAVER TYPES. REFER TO DRAWINGS 5-2A-15 TO 5-2A-18 FOR DETAILED PAVING PLANS.
- REFER TO DETAIL 3 DRAWING 5-2A-16 FOR TYPICAL UNDERGROUND VAULT / AIR INTAKE TREATMENT.
- REFER TO DRAWINGS 5-2A-8 TO 5-2A-14 FOR FURNISHING PLANS.

EDMONTON CHINATOWN  
MULTI-CULTURAL CENTRE

CHINESE ELDERS  
MANSION

102 AVENUE

JASPER AVENUE

300mm WIDE CONCRETE HEADER  
TO BE CONSTRUCTED FROM PROPERTY  
LINE TO 300mm ONTO PUBLIC SIDEWALK


ASPHALT PARKING LOT

300mm WIDE CONCRETE HEADER  
TO BE CONSTRUCTED FROM PROPERTY  
LINE TO 300mm ONTO PUBLIC SIDEWALK

300mm WIDE CONCRETE HEADER  
TO BE CONSTRUCTED FROM PROPERTY  
LINE TO 300mm ONTO PUBLIC SIDEWALK

MATCHLINE - REFER TO DRAWING 5-2A-6

STREETSCAPE  
CONTRACT LIMIT



M:\PROJECTS\2015\51380013834\_VALLEY\_LINE\_LRT\_P3 PROCUREMENT\01\_DESIGN\02\_AVE TREES\13834\_102 AVENUE STREETSCAPE.DWG

B	ADDENDUM #26	21/08/15	JS
A	FINAL DRAFT PROJECT AGREEMENT	10/07/15	JS
no.	description	date	appd
	issue data		
no.	description	date	checked
	revisions		

**ISL Engineering and Land Services** **DIALOG** Consultant

11x17 bar scale 0 5 10 15 25m  
1:500 metric

drawn by S.M. designed by J.S./J.R./E.M.  
checked by J.S. date 10-07-15

permit

seal

consultant job no 13834

consultant reviewed by

**AECOM** Prime Consultant

**Edmonton** TRANSPORTATION SERVICES

prime consultant job no 60222337

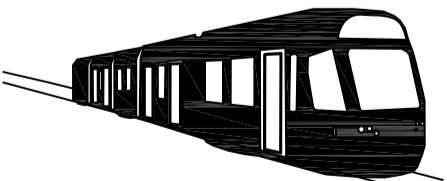
**Hatch Mott MacDonald**

PRELIMINARY ENGINEERING DRAWINGS  
NOT FOR CONSTRUCTION

prime consultant reviewed by

**ISL Engineering and Land Services** **DIALOG** **gpc architecture**

drawing title  
**LRT LANDSCAPE WORK**  
**102 AVENUE STREETSCAPE DRAWINGS**  
**PAVING PLAN**



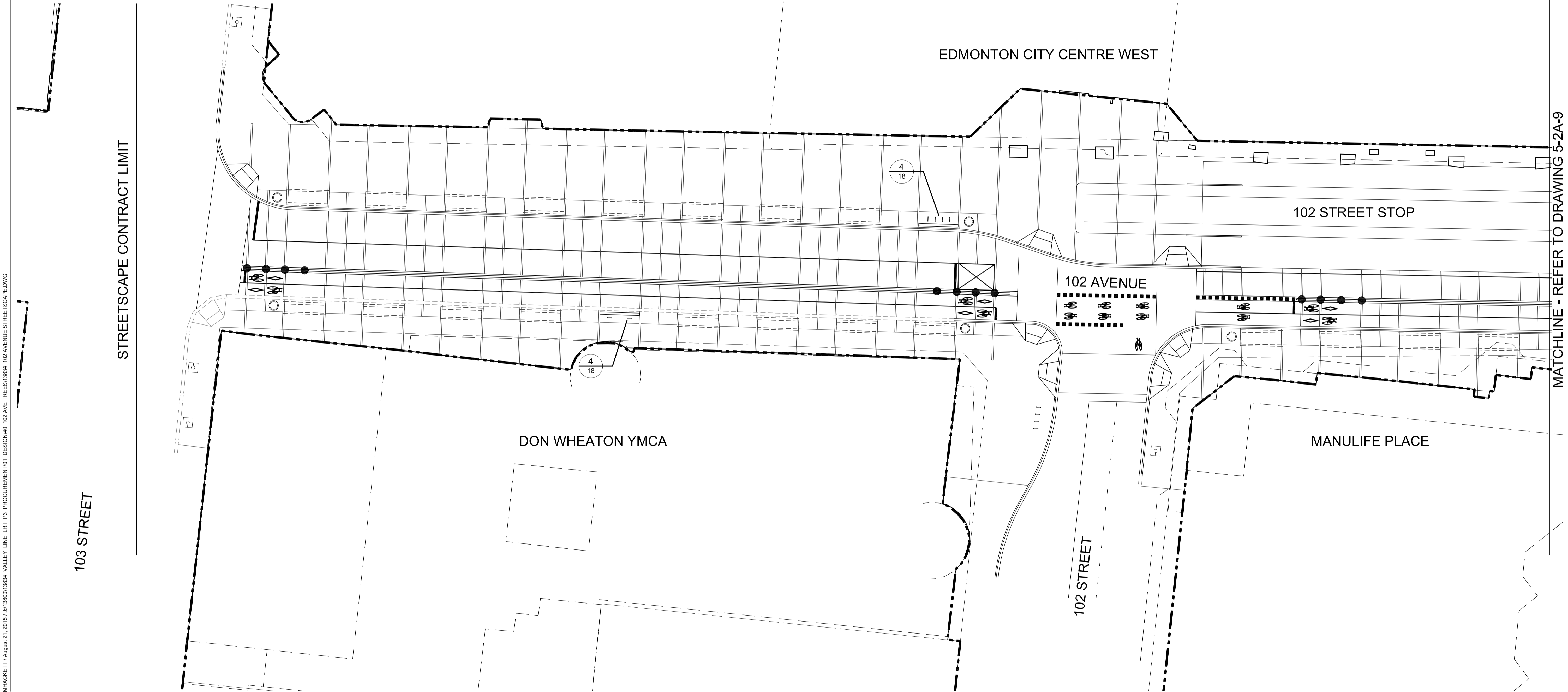

**SE to W LRT**  
MILL WOODS TO LEWIS FARMS

drawing no. **5-2A-7** REV SHT



**FURNISHING LEGEND**

 BOLLARDS GORGE NEGRA BY X-LAST 100mm Ø x 1050mm HT. SURFACE MOUNT	 CITY OF EDMONTON BIKE RACK REFER TO CITY OF EDMONTON STANDARDS	 WASTE RECEPTACLES TO BE CONSISTENT WITH RECEPTACLES PROVIDED AT STOPS IN THE DOWNTOWN CHARACTER ZONE
 1.2m TREE GRATES JAMISON BY URBAN ACCESSORIES	 CITY OF EDMONTON BIKE CORRAL REFER TO CITY OF EDMONTON STANDARDS	 AMENITY VAULTS REFER TO SHEET 5-2A-17
	 LANDS BOUNDARY	



M:\PROJECTS\August 21, 2015\51380013834\_VALLEY\_LINE\_LRT\_P3 PROCUREMENT\01\_DESIGN\01\_102 AVE TREES\13834\_102 AVENUE STREETScape.DWG

MATCHLINE - REFER TO DRAWING 5-2A-9

B	ADDENDUM #26	21/08/15	JS
A	FINAL DRAFT PROJECT AGREEMENT	10/07/15	JS
no.	description	date	appd
	issue data		
no.	description	date	checked
	revisions		

**ISL Engineering and Land Services** **DIALOG** Consultant

11x17 bar scale 0 5 10 15 25m  
1:500 metric

drawn by **S.M.** designed by **J.S./J.R./E.M.**

checked by **J.S.** date **10-07-15**

permit

seal

consultant job no **13834**

consultant reviewed by

**AECOM** Prime Consultant

**THE CITY OF Edmonton** TRANSPORTATION SERVICES

prime consultant job no **60222337**

**Hatch Mott MacDonald**

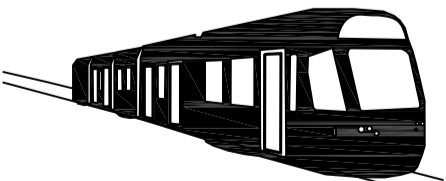
PRELIMINARY ENGINEERING DRAWINGS  
NOT FOR CONSTRUCTION

prime consultant reviewed by

**ISL Engineering and Land Services** **DIALOG** **gpc architecture**

drawing title

**LRT LANDSCAPE WORK**  
**102 AVENUE STREETScape DRAWINGS**  
**FURNISHING PLANS**



**SE to W LRT**  
MILL WOODS TO LEWIS FARMS

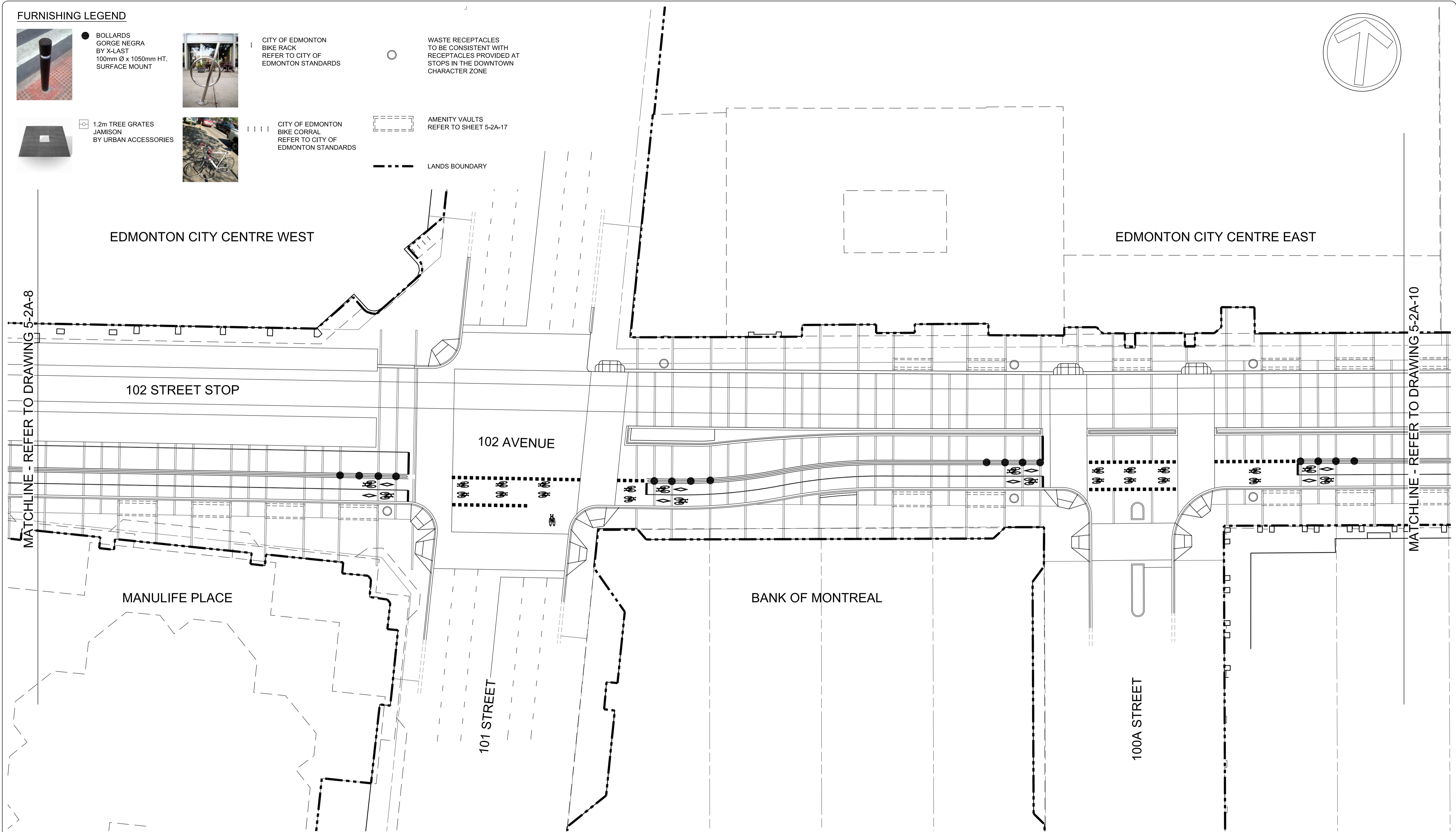

drawing no. **5-2A-8**

REV	
SHT	



**FURNISHING LEGEND**

 BOLLARDS GORGE NEGRA BY X-LAST 100mm Ø x 1050mm HT. SURFACE MOUNT	 CITY OF EDMONTON BIKE RACK REFER TO CITY OF EDMONTON STANDARDS	 WASTE RECEPTACLES TO BE CONSISTENT WITH RECEPTACLES PROVIDED AT STOPS IN THE DOWNTOWN CHARACTER ZONE
 1.2m TREE GRATES JAMISON BY URBAN ACCESSORIES	 CITY OF EDMONTON BIKE CORRAL REFER TO CITY OF EDMONTON STANDARDS	 AMENITY VAULTS REFER TO SHEET 5-2A-17
	 LANDS BOUNDARY	



M:\PROJECTS\August 21, 2015\51380013834\_VALLEY\_LINE\_LRT\_P3 PROCUREMENT\01\_DESIGN\01\_102 AVE TREES\13834\_102 AVENUE STREETSCAPE.DWG

B	ADDENDUM #26	21/08/15	JS
A	FINAL DRAFT PROJECT AGREEMENT	10/07/15	JS
no.	description	date	appd
	issue data		
no.	description	date	checked
	revisions		

**ISL Engineering and Land Services** **DIALOG** Consultant

11x17 bar scale 0 5 10 15 25m  
1:500 metric

drawn by S.M. designed by J.S./J.R./E.M.  
checked by J.S. date 10-07-15

permit

seal

consultant job no 13834

consultant reviewed by

**AECOM** Prime Consultant

**Edmonton** THE CITY OF TRANSPORTATION SERVICES

prime consultant job no 60222337

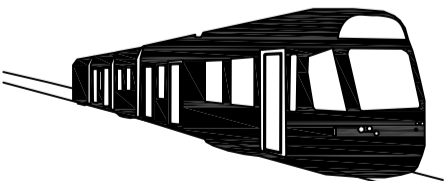
**Hatch Mott MacDonald**

PRELIMINARY ENGINEERING DRAWINGS  
NOT FOR CONSTRUCTION

prime consultant reviewed by

**ISL Engineering and Land Services** **DIALOG** **gpc architecture**

drawing title  
LRT LANDSCAPE WORK  
102 AVENUE STREETSCAPE DRAWINGS  
FURNISHING PLANS



SE to W LRT  
MILL WOODS TO LEWIS FARMS

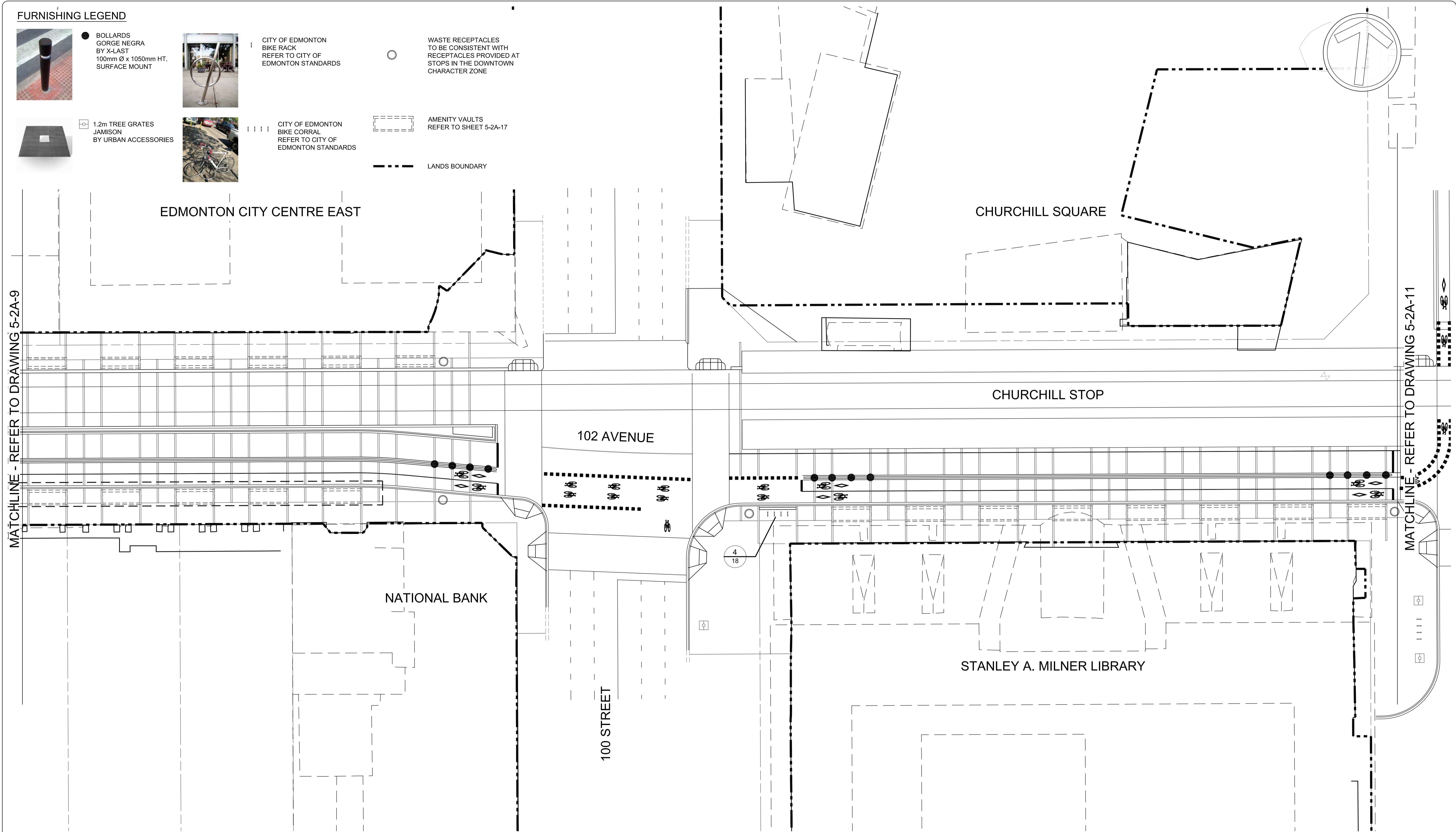
drawing no. 5-2A-9

REV SHT



**FURNISHING LEGEND**

 BOLLARDS GORGE NEGRA BY X-LAST 100mm Ø x 1050mm HT. SURFACE MOUNT	 CITY OF EDMONTON BIKE RACK REFER TO CITY OF EDMONTON STANDARDS	 WASTE RECEPTACLES TO BE CONSISTENT WITH RECEPTACLES PROVIDED AT STOPS IN THE DOWNTOWN CHARACTER ZONE
 1.2m TREE GRATES JAMISON BY URBAN ACCESSORIES	 CITY OF EDMONTON BIKE CORRAL REFER TO CITY OF EDMONTON STANDARDS	 AMENITY VAULTS REFER TO SHEET 5-2A-17
		 LANDS BOUNDARY



M:\PROJECTS\August 21, 2015\51380013834\_VALLEY\_LRT\_P3 PROCUREMENT\01\_DESIGN\02\_AVE TREES\13834\_102 AVENUE STREETSCAPE.DWG

B	ADDENDUM #26	21/08/15	JS
A	FINAL DRAFT PROJECT AGREEMENT	10/07/15	JS
no.	description	date	appd
	issue data		
no.	description	date	checked
	revisions		

**ISL Engineering and Land Services** **DIALOG** Consultant

11x17 bar scale 0 5 10 15 25m  
1:500 metric

drawn by **S.M.** designed by **J.S./J.R./E.M.**

checked by **J.S.** date **10-07-15**

permit

seal

consultant job no **13834**

consultant reviewed by

**AECOM** Prime Consultant

**THE CITY OF Edmonton** TRANSPORTATION SERVICES

prime consultant job no **60222337**

**Hatch Mott MacDonald**

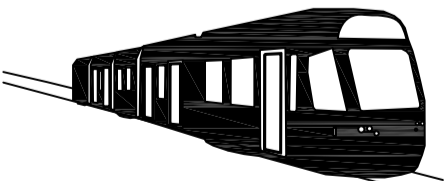
PRELIMINARY ENGINEERING DRAWINGS  
NOT FOR CONSTRUCTION

prime consultant reviewed by

**ISL Engineering and Land Services** **DIALOG** **gpc architecture**

drawing title

**LRT LANDSCAPE WORK**  
**102 AVENUE STREETSCAPE DRAWINGS**  
**FURNISHING PLANS**



**SE to W LRT**  
MILL WOODS TO LEWIS FARMS

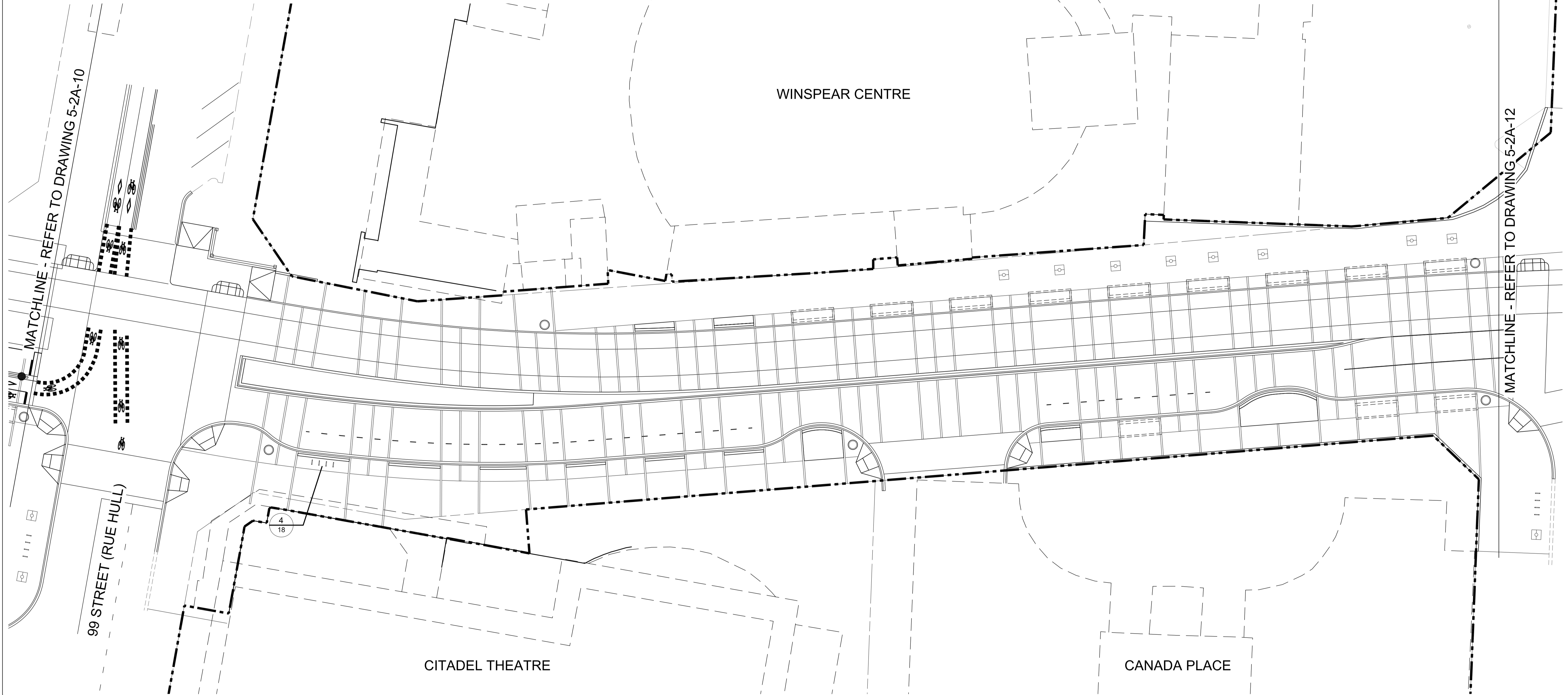

drawing no. **5-2A-10**

REV  
SHT



**FURNISHING LEGEND**

	● BOLLARDS GORGE NEGRA BY X-LAST 100mm Ø x 1050mm HT. SURFACE MOUNT		○ WASTE RECEPTACLES TO BE CONSISTENT WITH RECEPTACLES PROVIDED AT STOPS IN THE DOWNTOWN CHARACTER ZONE
	□ 1.2m TREE GRATES JAMISON BY URBAN ACCESSORIES		○ CITY OF EDMONTON BIKE RACK REFER TO CITY OF EDMONTON STANDARDS
	□ CITY OF EDMONTON BIKE CORRALS REFER TO CITY OF EDMONTON STANDARDS		□ AMENITY VAULTS REFER TO SHEET 5-2A-17
			--- LANDS BOUNDARY



M:\PROJECTS\August 21, 2015\51380013834\_VALLEY\_LINE\_LRT\_P3 PROCUREMENT\01\_DESIGN\02\_AVE TREES\13834\_102 AVENUE STREETSCAPE.DWG

B	ADDENDUM #26	21/08/15	JS
A	FINAL DRAFT PROJECT AGREEMENT	10/07/15	JS
no.	description	date	appd
	issue data		
no.	description	date	checked
	revisions		

**ISL Engineering and Land Services** **DIALOG** Consultant

11x17 bar scale 0 5 10 15 25m  
1:500 metric

drawn by S.M. designed by J.S./J.R./E.M.  
checked by J.S. date 10-07-15

permit

seal

consultant job no 13834

consultant reviewed by

**AECOM** Prime Consultant

**THE CITY OF Edmonton** TRANSPORTATION SERVICES

prime consultant job no 60222337

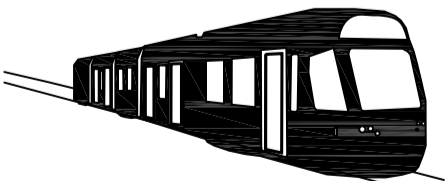
**Hatch Mott MacDonald**

PRELIMINARY ENGINEERING DRAWINGS  
NOT FOR CONSTRUCTION

prime consultant reviewed by

**ISL Engineering and Land Services** **DIALOG** **gpc architecture**

drawing title  
**LRT LANDSCAPE WORK**  
**102 AVENUE STREETSCAPE DRAWINGS**  
**FURNISHING PLANS**




**SE to W LRT**  
MILL WOODS TO LEWIS FARMS

drawing no. **5-2A-11** REV SHT



**FURNISHING LEGEND**

	● BOLLARDS GORGE NEGRA BY X-LAST 100mm Ø x 1050mm HT. SURFACE MOUNT		○ CITY OF EDMONTON BIKE RACK REFER TO CITY OF EDMONTON STANDARDS		○ WASTE RECEPTACLES TO BE CONSISTENT WITH RECEPTACLES PROVIDED AT STOPS IN THE DOWNTOWN CHARACTER ZONE
	□ 1.2m TREE GRATES JAMISON BY URBAN ACCESSORIES		□ CITY OF EDMONTON BIKE CORRAL REFER TO CITY OF EDMONTON STANDARDS		□ AMENITY VAULTS REFER TO SHEET 5-2A-17
				---	--- LANDS BOUNDARY



M:\PROJECTS\August 21, 2015\51380013834\_VALLEY\_LINE\_LRT\_P3 PROCUREMENT\01\_DESIGN\02\_AVE TREES\13834\_102 AVENUE STREETScape.DWG

B	ADDENDUM #26	21/08/15	JS
A	FINAL DRAFT PROJECT AGREEMENT	10/07/15	JS
no.	description	date	appd
	issue data		
no.	description	date	checked
	revisions		

**ISL Engineering and Land Services** **DIALOG** Consultant

11x17 bar scale 0 5 10 15 25m  
1:500 metric

drawn by S.M. designed by J.S./J.R./E.M.

checked by J.S. date 10-07-15

permit

seal

consultant job no 13834

consultant reviewed by

**AECOM** Prime Consultant

**THE CITY OF Edmonton** TRANSPORTATION SERVICES

prime consultant job no 60222337

**Hatch Mott MacDonald**

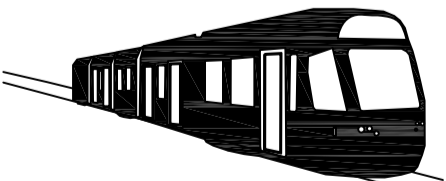
PRELIMINARY ENGINEERING DRAWINGS  
NOT FOR CONSTRUCTION

prime consultant reviewed by

**ISL Engineering and Land Services** **DIALOG** **gpc architecture**

drawing title

**LRT LANDSCAPE WORK**  
**102 AVENUE STREETScape DRAWINGS**  
**FURNISHING PLANS**



**SE to W LRT**  
MILL WOODS TO LEWIS FARMS

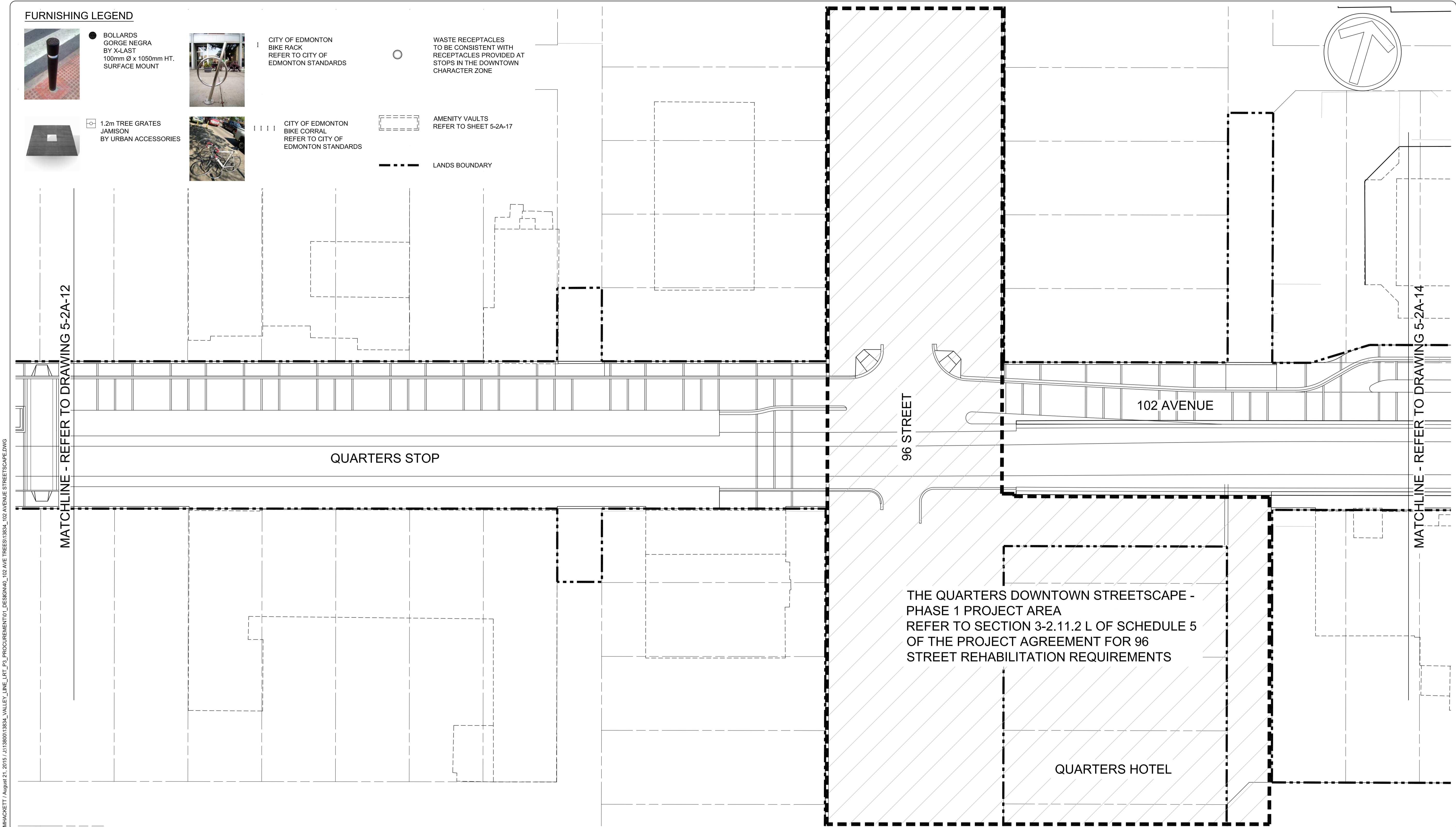
drawing no. 5-2A-12

REV SHT



**FURNISHING LEGEND**

	● BOLLARDS GORGE NEGRA BY X-LAST 100mm Ø x 1050mm HT. SURFACE MOUNT		CITY OF EDMONTON BIKE RACK REFER TO CITY OF EDMONTON STANDARDS		WASTE RECEPTACLES TO BE CONSISTENT WITH RECEPTACLES PROVIDED AT STOPS IN THE DOWNTOWN CHARACTER ZONE
	■ 1.2m TREE GRATES JAMISON BY URBAN ACCESSORIES		CITY OF EDMONTON BIKE CORRAL REFER TO CITY OF EDMONTON STANDARDS		AMENITY VAULTS REFER TO SHEET 5-2A-17
					LANDS BOUNDARY



M:\PROJECTS\August 21, 2015\51380013834\_VALLEY\_LINE\_LRT\_P3 PROCUREMENT\01\_DESIGN\02\_AVE TREES\13834\_102 AVE TREES\STREETScape.DWG

B	ADDENDUM #26	21/08/15	JS
A	FINAL DRAFT PROJECT AGREEMENT	10/07/15	JS
no.	description	date	appd
	issue data		
no.	description	date	checked
	revisions		

**ISL Engineering and Land Services** **DIALOG** Consultant

11x17 bar scale 0 5 10 15 25m  
1:500 metric

drawn by S.M. designed by J.S./J.R./E.M.

checked by J.S. date 10-07-15

permit

seal

consultant job no 13834

consultant reviewed by

**AECOM** Prime Consultant

**Edmonton** THE CITY OF TRANSPORTATION SERVICES

prime consultant job no 60222337

**Hatch Mott MacDonald**

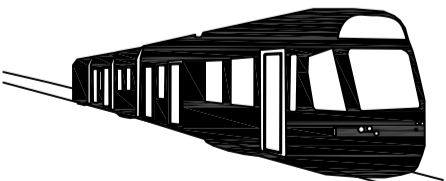
PRELIMINARY ENGINEERING DRAWINGS  
NOT FOR CONSTRUCTION

prime consultant reviewed by

**ISL Engineering and Land Services** **DIALOG** **gpc architecture**

drawing title

LRT LANDSCAPE WORK  
102 AVENUE STREETScape DRAWINGS  
FURNISHING PLANS



SE to W LRT  
MILL WOODS TO LEWIS FARMS

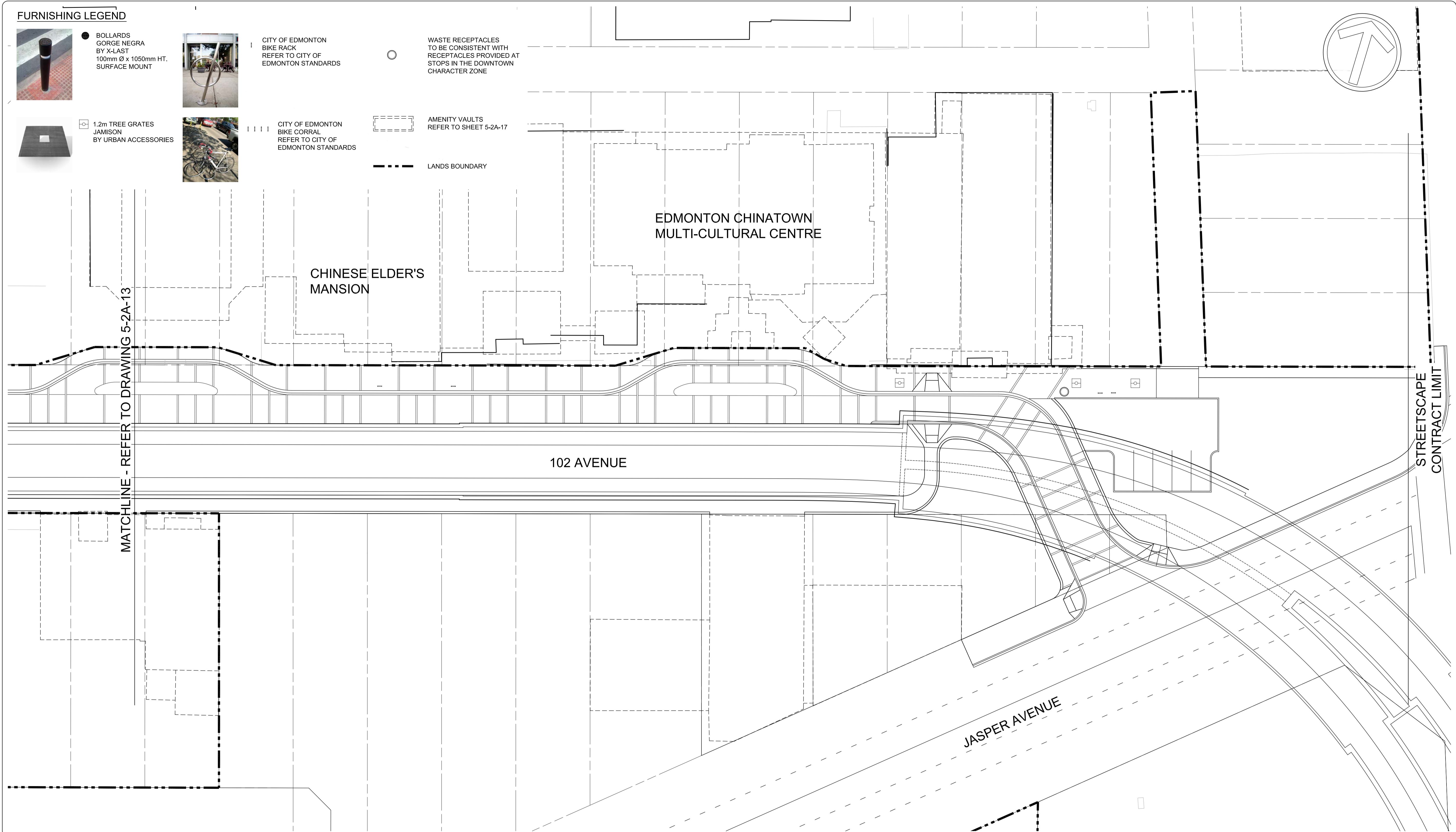
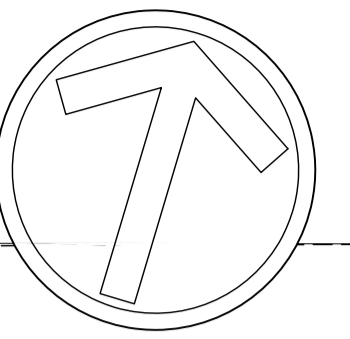
drawing no. 5-2A-13

REV SHT



**FURNISHING LEGEND**

 <b>BOLLARDS</b> GORGE NEGRA BY X-LAST 100mm Ø x 1050mm HT. SURFACE MOUNT	 <b>CITY OF EDMONTON</b> BIKE RACK REFER TO CITY OF EDMONTON STANDARDS	 <b>WASTE RECEPTACLES</b> TO BE CONSISTENT WITH RECEPTACLES PROVIDED AT STOPS IN THE DOWNTOWN CHARACTER ZONE
 <b>1.2m TREE GRATES</b> JAMISON BY URBAN ACCESSORIES	 <b>CITY OF EDMONTON</b> BIKE CORRAL REFER TO CITY OF EDMONTON STANDARDS	 <b>AMENITY VAULTS</b> REFER TO SHEET 5-2A-17
	 <b>LANDS BOUNDARY</b>	



M:\PROJECTS\August 21, 2015\51380013834\_VALLEY\_LINE\_LRT\_P3 PROCUREMENT\01\_DESIGN\02\_AVE TREES\13834\_102 AVENUE STREETSCAPE.DWG

B	ADDENDUM #26	21/08/15	JS
A	FINAL DRAFT PROJECT AGREEMENT	10/07/15	JS
no.	description	date	appd
	issue data		
no.	description	date	checked
	revisions		

**ISL Engineering and Land Services** **DIALOG** Consultant

11x17 bar scale 0 5 10 15 25m  
1:500 metric

drawn by **S.M.** designed by **J.S./J.R./E.M.**

checked by **J.S.** date **10-07-15**

permit

seal

consultant job no **13834**

consultant reviewed by

**AECOM** Prime Consultant

**THE CITY OF Edmonton** TRANSPORTATION SERVICES

prime consultant job no **60222337**

**Hatch Mott MacDonald**

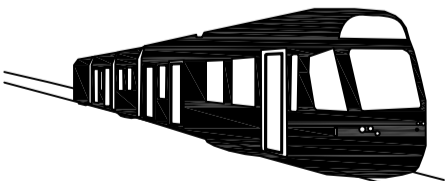
**PRELIMINARY ENGINEERING DRAWINGS NOT FOR CONSTRUCTION**

prime consultant reviewed by

**ISL Engineering and Land Services** **DIALOG** **gac architecture**

drawing title

**LRT LANDSCAPE WORK**  
**102 AVENUE STREETSCAPE DRAWINGS**  
**FURNISHING PLANS**




**SE to W LRT**  
MILL WOODS TO LEWIS FARMS

drawing no. **5-2A-14** REV SHT



M:\PROJECTS\August 21, 2015\51380013834\_VALLEY\_LINE\_LRT\_P3\_PROCUREMENT\01\_DESIGN\01\_102 AVE TRESS\13834\_102 AVENUE\_WALL AND BENCH DETAILS.DWG



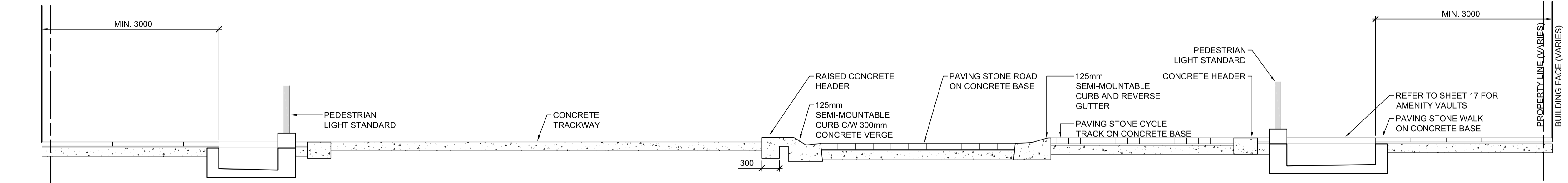
**PRECAST CONCRETE PAVER LEGEND**

	600 x 200 x 100mm UMBRIANO MIDNIGHT SKY
	600 x 200 x 70mm UMBRIANO MIDNIGHT SKY
	600 x 200 x 70mm UMBRIANO FRENCH GREY
	600 x 200 x 70mm UMBRIANO GRANADA WHITE
	300 x 100 x 100mm UMBRIANO MIDNIGHT SKY
	300 x 100 x 70mm UMBRIANO MIDNIGHT SKY
	300 x 100 x 100mm UMBRIANO FRENCH GREY
	300 x 100 x 70mm UMBRIANO FRENCH GREY
	300 x 100 x 100mm UMBRIANO GRANADA WHITE
	300 x 100 x 70mm UMBRIANO GRANADA WHITE
	300 x 100 x 100mm SERIES 3000 BLACK GRANITE
	300 x 100 x 70mm SERIES 3000 BLACK GRANITE
	600 x 300 x 70mm SERIES 3000 BLACK GRANITE
	300 x 100 x 100mm SERIES 3000 GLACIER
PAVERS BY UNILOCK	
	LAFARGE ARTEVIA SLATES EXECUTIVE CONCRETE

- NOTES:**
- CONCRETE HEADERS, CURBS AND VERGES SHALL BE WHITE CONCRETE USING WHITE PORTLAND CEMENT
  - CONCRETE MEDIAN SHALL BE NATURAL COLOURED CONCRETE
  - ALL STOP BARS, ROADWAY CENTRE LINES, AND BIKE LANE CENTRE LINES SHALL BE 300 x 100 x 100mm SERIES 3000 GLACIER PAVERS BY UNILOCK
  - PAVING STONE PATTERN TO BE 1/2 OFFSET RUNNING BOND UNLESS SHOWN OTHERWISE
  - PAVING STONE IN TRACKWAY TO BE MORTARED IN PLACE
  - SUPPLY AND INSTALL MORTARED IN PLACE PAVING STONE AS PER MANUFACTURER'S SPECIFICATIONS AND INSTRUCTIONS
  - PAVING STONE MORTAR SHALL MEET THE REQUIREMENT FOR INSTALLATION WITH CONSIDERATION FOR WINTER CLIMATES INCLUDING DRAINAGE MEMBRANE, MORTAR BED WITH ADEQUATE COMPRESSIVE STRENGTH, BONDING AGENTS, AND DECOUPLING MEMBRANE
  - PAVING BANDS AND CROSSWALK PAVING STONE IN TRACKWAY SHALL MATCH OVERALL BAND WIDTH, JOINT SPACING, AND STAGGER IN ADJACENT ROADWAY AND AMENITY ZONE BANDS
  - FILL JOINTS AT ALL MORTARED IN PLACE PAVING STONE WITH GROUT, GROUT COLOUR TO MATCH PAVING STONE
  - FILL JOINTS AT ALL UNMORTARED PAVING STONE WITH BENTONITE/JOINT SAND

**1 TYPICAL PAVING TYPES**  
5-2A-1 TO 5-2A-7

SCALE 1:80



**2 TYPICAL PAVING CROSS SECTION**  
5-2A-15

SCALE 1:80

B	ADDENDUM #26	21/08/15	JS
A	FINAL DRAFT PROJECT AGREEMENT	10/07/15	JS
no.	description	date	appd
	issue data		
no.	description	date	checked
	revisions		

**ISL Engineering and Land Services** **DIALOG** Consultant

11x17 SCALE AS NOTED

drawn by **S.M./M.H.** designed by **J.S./J.R./E.M.**

checked by **J.S.** date **10-07-15**

permit

seal

consultant job no **13834**

consultant reviewed by

**AECOM** Prime Consultant

**THE CITY OF Edmonton** TRANSPORTATION SERVICES

prime consultant job no **60222337**

**Hatch Mott MacDonald**

**PRELIMINARY ENGINEERING DRAWINGS NOT FOR CONSTRUCTION**

prime consultant reviewed by

**ISL Engineering and Land Services** **DIALOG** **gpc architecture**

drawing title

**LRT LANDSCAPE WORK**  
**102 AVENUE STREETSCAPE DRAWINGS**  
**TYPICAL PAVING ENLARGEMENT**

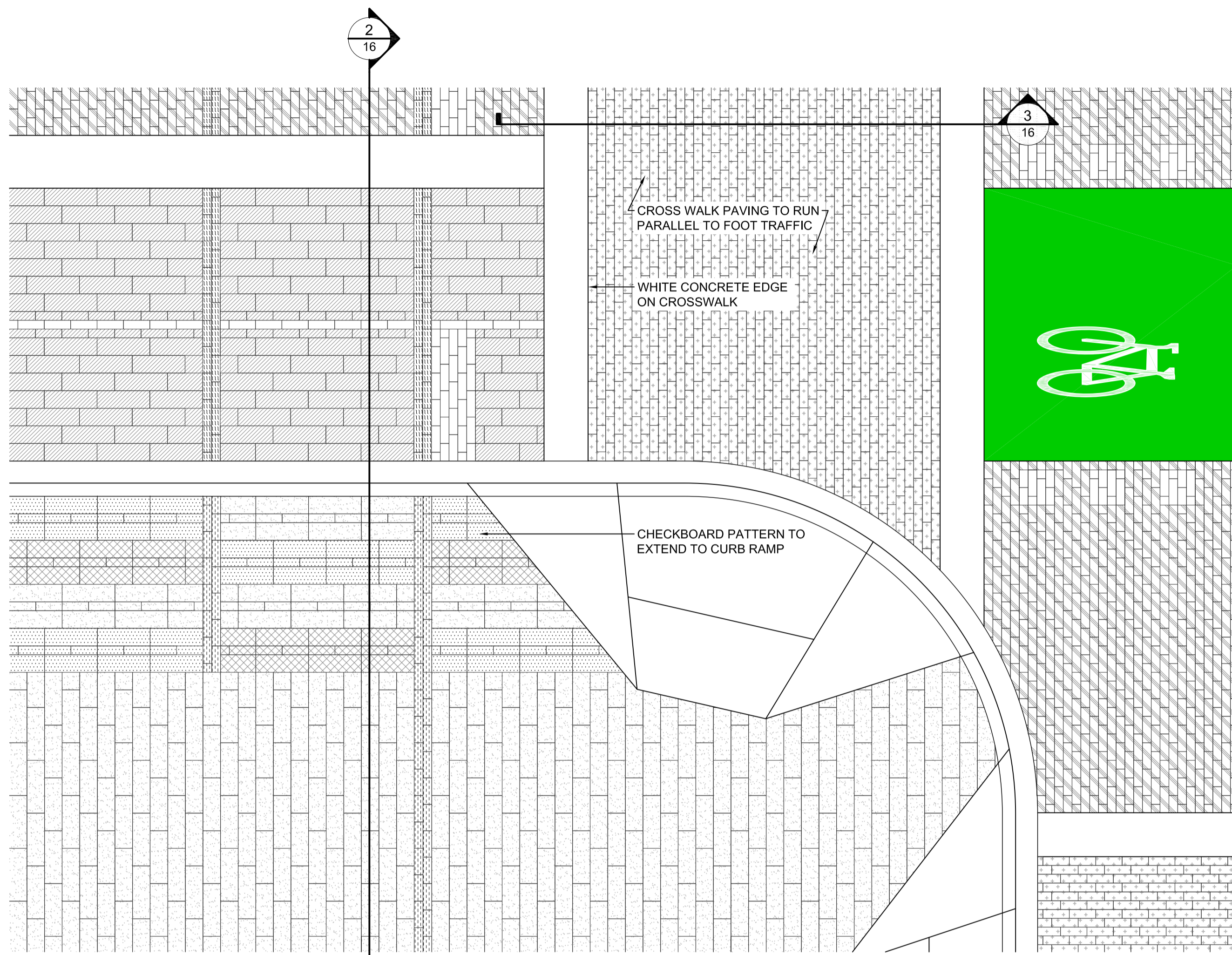
**SE to W LRT**  
**MILL WOODS TO LEWIS FARMS**

drawing no. **5-2A-15**

REV SHT

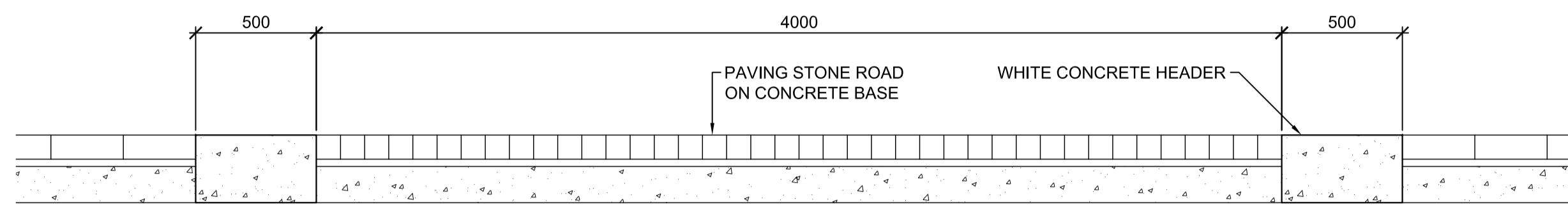


M:\PROJECTS\August 21, 2015\51380013894\_VALLEY\_LRT\_P3\_PROCUREMENT\01\_DESIGN\01\_102 AVE TREES\13834\_102 AVENUE\_WALL AND BENCH DETAILS.DWG



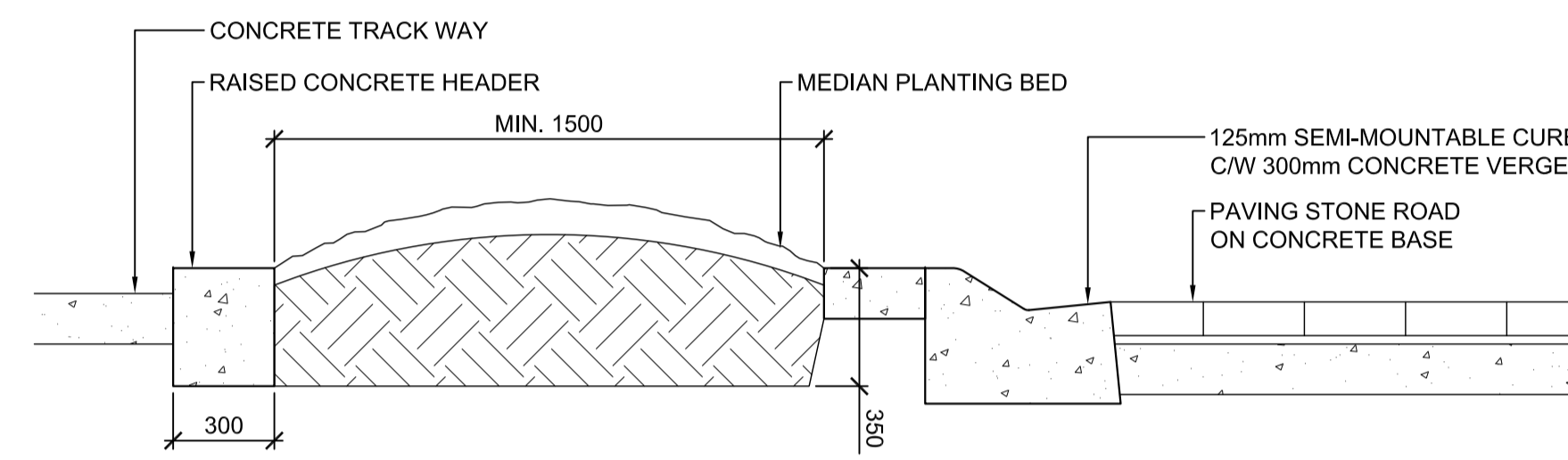
**1** TYPICAL CROSS WALK PAVING TYPES  
5-2A-1 TO 5-2A-7

SCALE 1:80



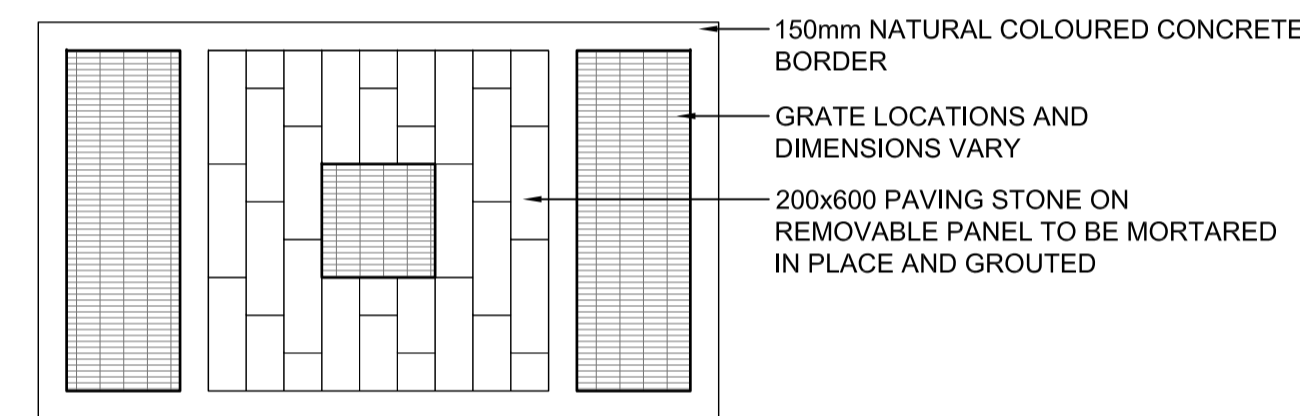
**3** TYPICAL CROSS WALK SECTION  
5-2A-16

SCALE 1:40



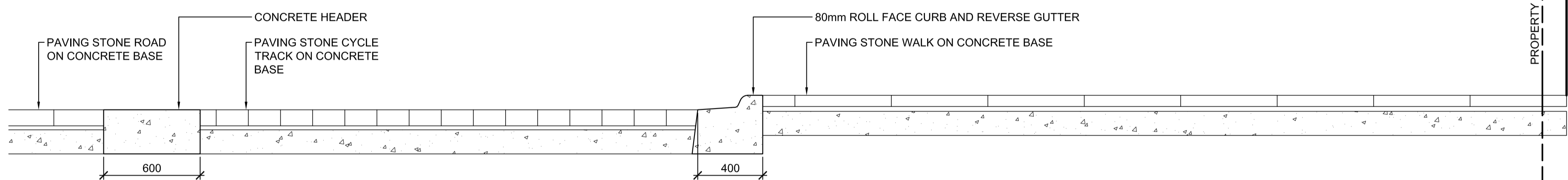
**4** TYPICAL MEDIAN CROSS SECTION  
5-2A-24

SCALE 1:40



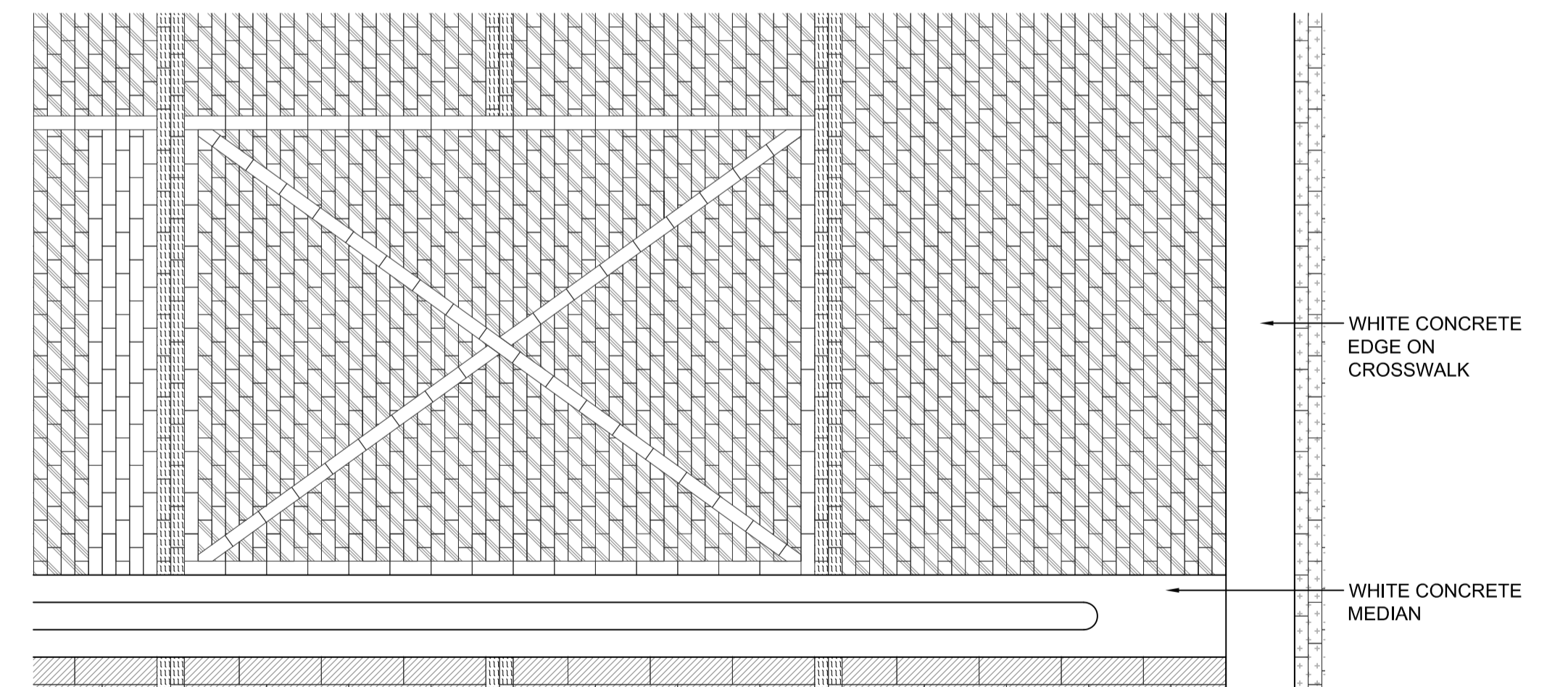
**5** TYPICAL IN-GROUND VAULT/AIR INTAKE TREATMENT  
5-2A-1 TO 5-2A-7

SCALE 1:40



**2** TYPICAL PAVING CROSS SECTION AT INTERSECTION APPROACH  
5-2A-16

SCALE 1:40



**6** TYPICAL STOP BAR PAVING TYPES  
5-2A-1

SCALE 1:80

**PRECAST CONCRETE PAVER LEGEND**

	600 x 200 x 100mm UMBRIANO MIDNIGHT SKY
	600 x 200 x 70mm UMBRIANO MIDNIGHT SKY
	600 x 200 x 70mm UMBRIANO FRENCH GREY
	600 x 200 x 70mm UMBRIANO GRANADA WHITE
	300 x 100 x 100mm UMBRIANO MIDNIGHT SKY
	300 x 100 x 70mm UMBRIANO MIDNIGHT SKY
	300 x 100 x 100mm UMBRIANO FRENCH GREY
	300 x 100 x 70mm UMBRIANO FRENCH GREY
	300 x 100 x 100mm UMBRIANO GRANADA WHITE
	300 x 100 x 100mm SERIES 3000 BLACK GRANITE
	300 x 100 x 70mm SERIES 3000 BLACK GRANITE
	600 x 300 x 70mm SERIES 3000 BLACK GRANITE
	300 x 100 x 100mm SERIES 3000 GLACIER
PAVERS BY UNILOCK	
	LAFARGE ARTEVIA SLATES EXECUTIVE CONCRETE
	GREEN BIKE LANE PAINT ON ROADWAY CONCRETE

- NOTES:**
- CONCRETE HEADERS, CURBS AND VERGES SHALL BE WHITE CONCRETE USING WHITE PORTLAND CEMENT
  - CONCRETE MEDIAN SHALL BE NATURAL COLOURED CONCRETE
  - ALL STOP BARS, ROADWAY CENTRE LINES, AND BIKE LANE CENTRE LINES SHALL BE 300 x 100 x 100mm SERIES 3000 GLACIER PAVERS BY UNILOCK
  - PAVING STONE PATTERN TO BE 1/2 OFFSET RUNNING BOND UNLESS SHOWN OTHERWISE
  - PAVING STONE IN TRACKWAY TO BE MORTARED IN PLACE
  - SUPPLY AND INSTALL MORTARED IN PLACE PAVING STONE AS PER MANUFACTURER'S SPECIFICATIONS AND INSTRUCTIONS
  - PAVING STONE MORTAR SHALL MEET THE REQUIREMENT FOR INSTALLATION WITH CONSIDERATION FOR WINTER CLIMATES INCLUDING DRAINAGE MEMBRANE, MORTAR BED WITH ADEQUATE COMPRESSIVE STRENGTH, BONDING AGENTS, AND DECOUPLING MEMBRANE
  - PAVING STONE ON REMOVABLE PANELS AT IN-GROUND VAULT/AIR INTAKE TREATMENT SHALL MATCH OVERALL BAND WIDTH, JOINT SPACING, AND STAGGER IN ADJACENT PAVING STONE WALK
  - FILL JOINTS AT ALL MORTARED IN PLACE PAVING STONE WITH GROUT, GROUT COLOUR TO MATCH PAVING STONE
  - FILL JOINTS AT ALL UNMORTARED PAVING STONE WITH BENTONITE/JOINT SAND

B	ADDENDUM #26	21/08/15	JS
A	FINAL DRAFT PROJECT AGREEMENT	10/07/15	JS
no.	description	date	appd
	issue data		
no.	description	date	checked
	revisions		

11x17 SCALE AS NOTED

drawn by **S.M./M.H.** designed by **J.S./J.R./E.M.**

checked by **J.S.** date **10-07-15**

permit

seal

consultant job no **13834**

consultant reviewed by

prime consultant job no **60222337**

prime consultant reviewed by

**AECOM** Prime Consultant

**Hatch Mott MacDonald**

**ISL Engineering and Land Services**

**DIALOG**

**gpc architecture**

**THE CITY OF Edmonton** TRANSPORTATION SERVICES

PRELIMINARY ENGINEERING DRAWINGS NOT FOR CONSTRUCTION

drawing title

**LRT LANDSCAPE WORK**

**102 AVENUE STREETSCAPE DRAWINGS**

TYPICAL CROSSWALK PAVING AND CROSS SECTIONS

**SE to W LRT**

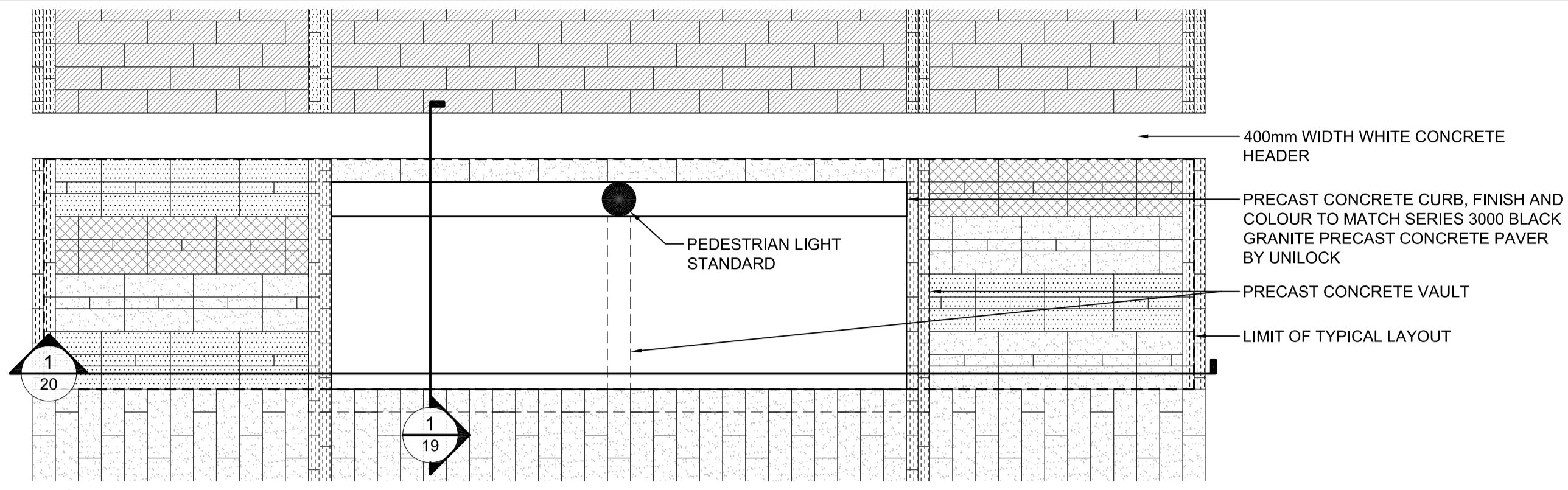
MILL WOODS TO LEWIS FARMS

drawing no. **5-2A-16**

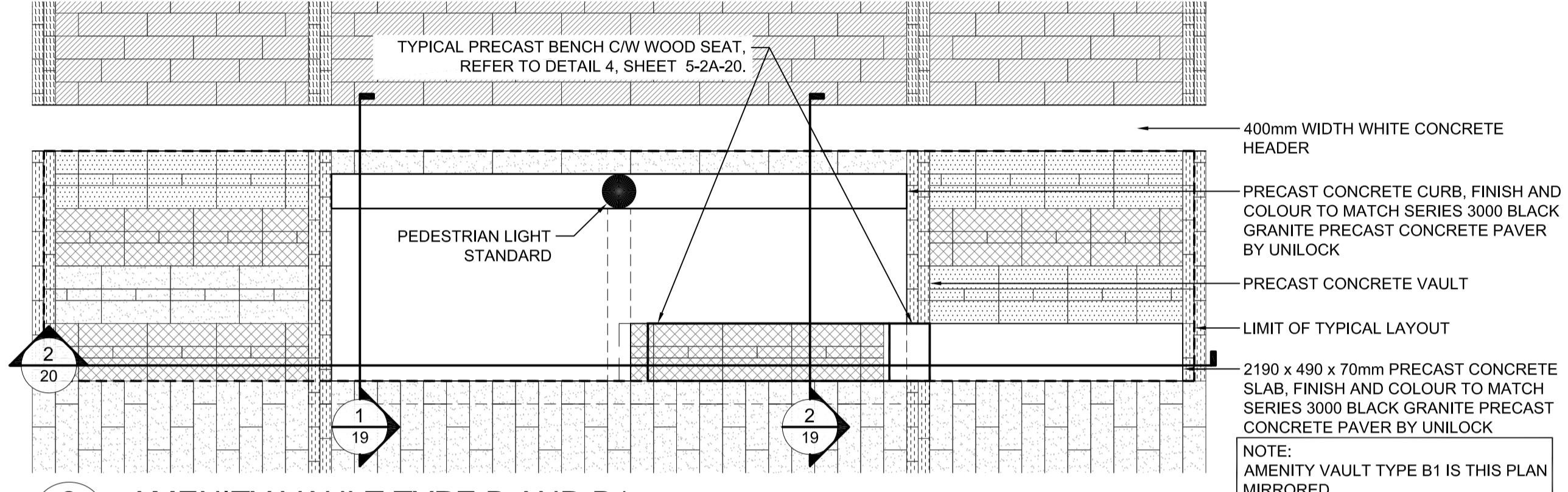
REV SHT



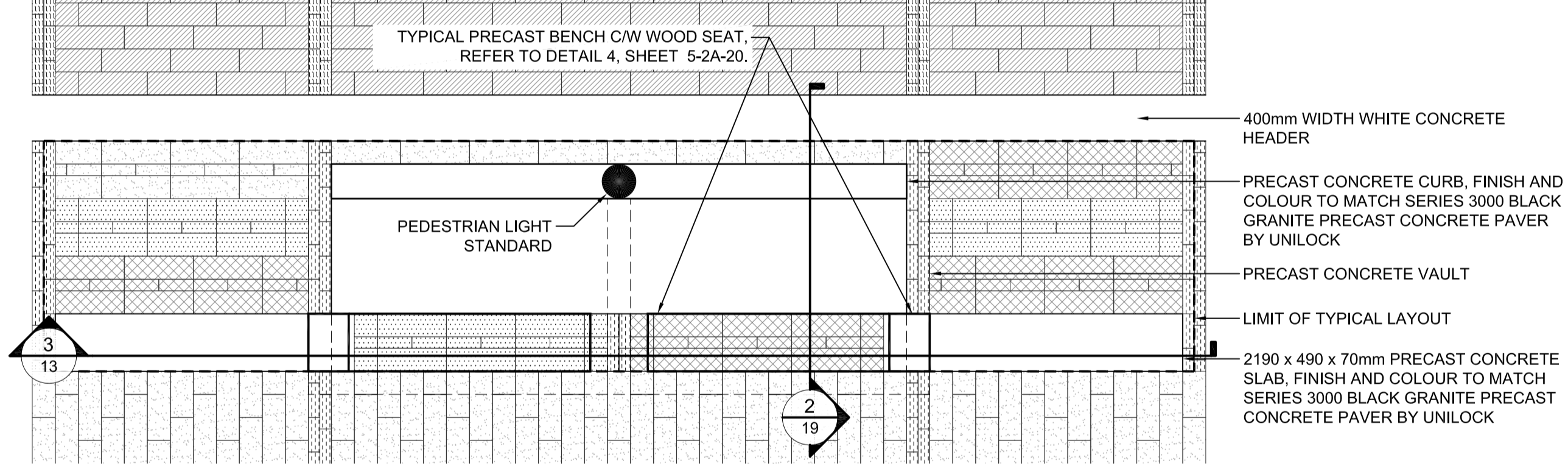
M:\PROJECTS\August 25, 2015\51380013834\_VALLEY\_LINE\_LRT\_P3\_PROCUREMENT\01\_DESIGN\01\_102 AVE TREES\13834\_102 AVENUE\_WALL AND BENCH DETAILS.DWG



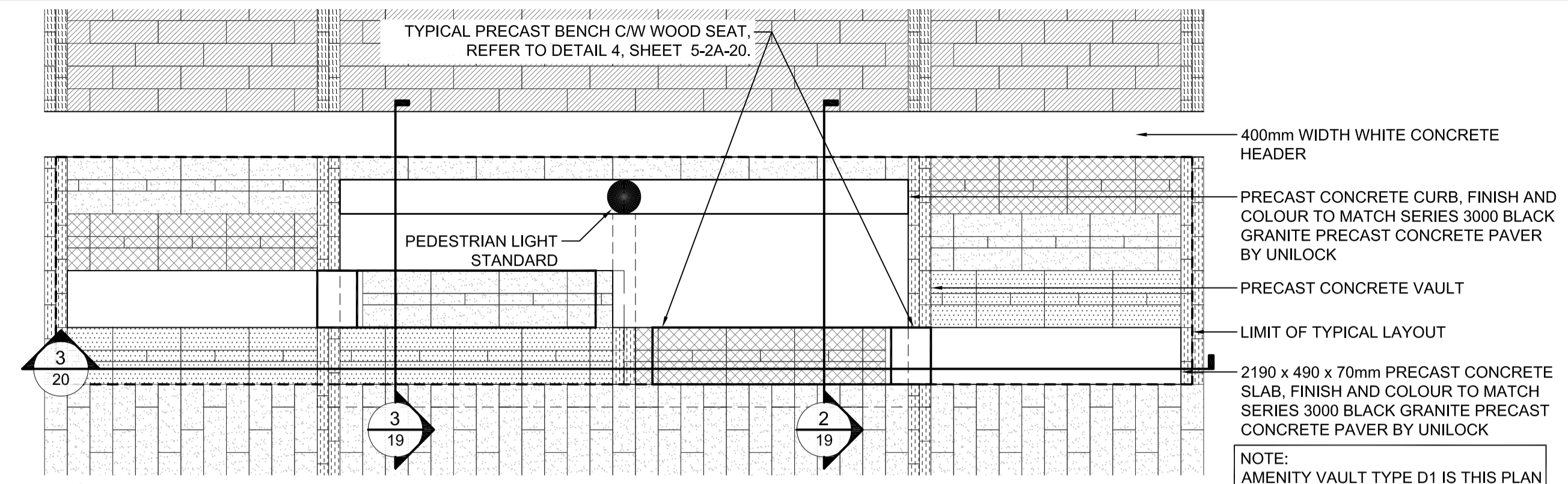
**1 AMENITY VAULT TYPE A**  
5-2A-1 TO 5-2A-5  
SCALE 1:80



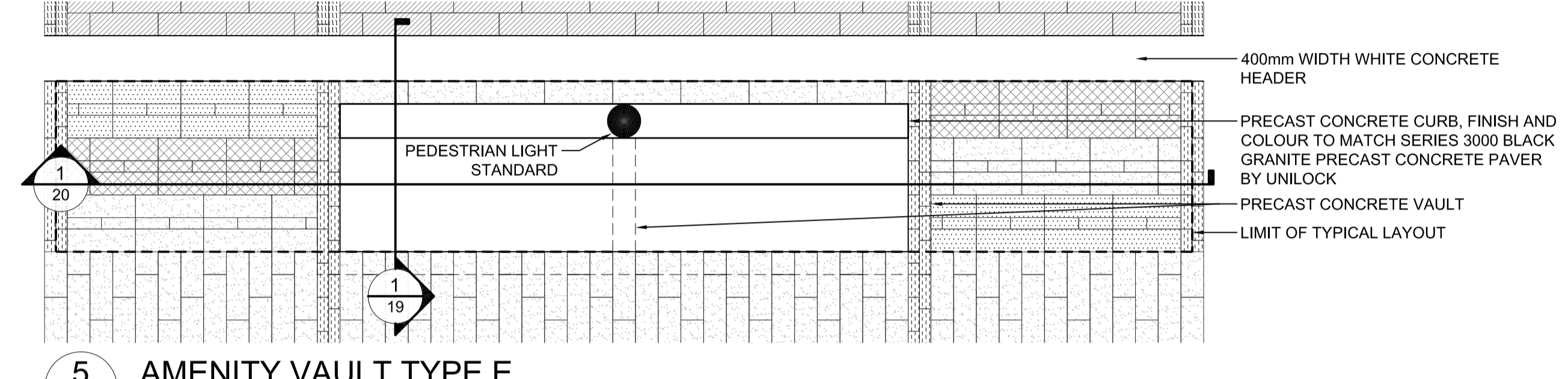
**2 AMENITY VAULT TYPE B AND B1**  
5-2A-1 TO 5-2A-5  
SCALE 1:80



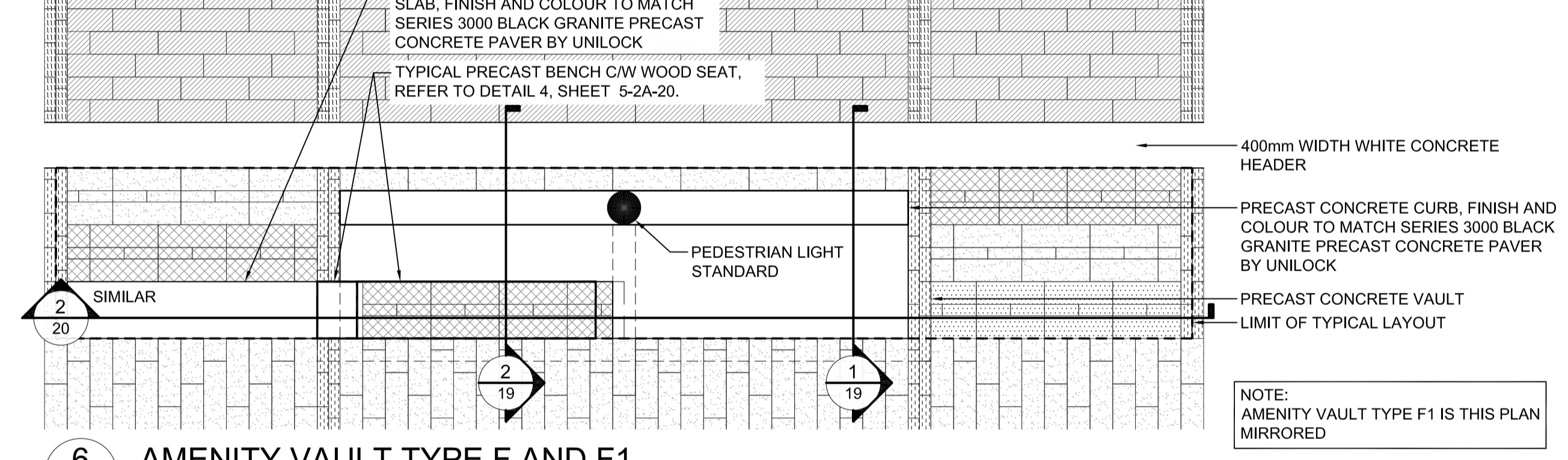
**3 AMENITY VAULT TYPE C**  
5-2A-1 TO 5-2A-5  
SCALE 1:80



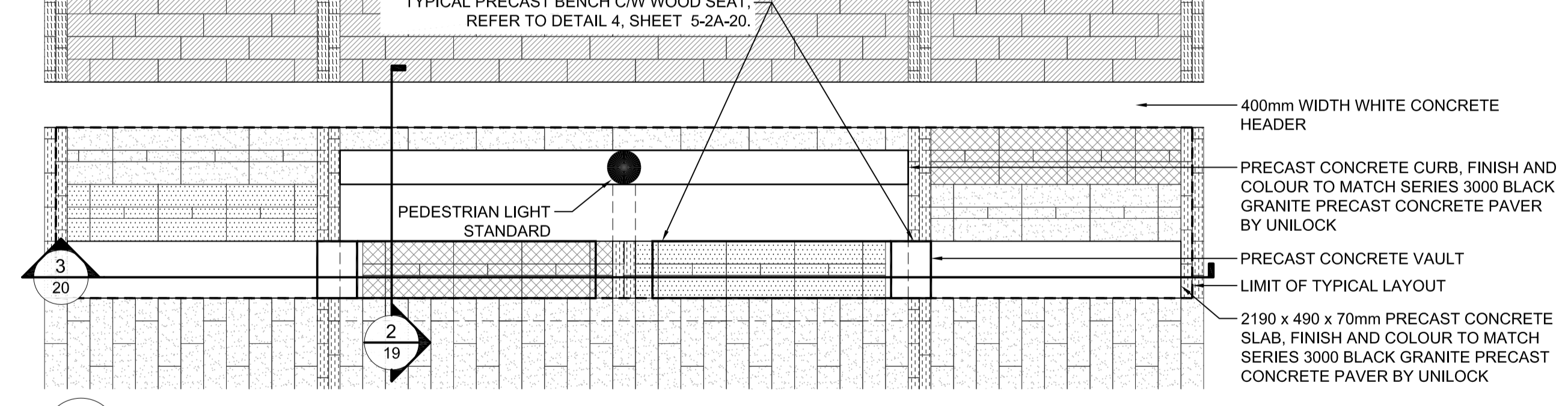
**4 AMENITY VAULT TYPE D AND D1**  
5-2A-1 TO 5-2A-5  
SCALE 1:80



**5 AMENITY VAULT TYPE E**  
5-2A-1 TO 5-2A-5  
SCALE 1:80



**6 AMENITY VAULT TYPE F AND F1**  
5-2A-1 TO 5-2A-5  
SCALE 1:80



**7 AMENITY VAULT TYPE G**  
5-2A-1 TO 5-2A-5  
SCALE 1:80

**PRECAST CONCRETE PAVER LEGEND**

- 600 x 200 x 100mm UMBRIANO MIDNIGHT SKY
- 600 x 200 x 70mm UMBRIANO MIDNIGHT SKY
- 600 x 200 x 70mm UMBRIANO FRENCH GREY
- 600 x 200 x 70mm UMBRIANO GRANADA WHITE
- 300 x 100 x 100mm UMBRIANO MIDNIGHT SKY
- 300 x 100 x 70mm UMBRIANO MIDNIGHT SKY
- 300 x 100 x 100mm UMBRIANO FRENCH GREY
- 300 x 100 x 70mm UMBRIANO FRENCH GREY
- 300 x 100 x 100mm UMBRIANO GRANADA WHITE
- 300 x 100 x 70mm UMBRIANO GRANADA WHITE
- 300 x 100 x 100mm SERIES 3000 BLACK GRANITE
- 300 x 100 x 70mm SERIES 3000 BLACK GRANITE
- 600 x 300 x 70mm SERIES 3000 BLACK GRANITE
- 300 x 100 x 100mm SERIES 3000 GLACIER
- PAVERS BY UNILOCK
- LAFARGE ARTEVIA SLATES EXECUTIVE CONCRETE

**NOTE:**  
REFER TO FIGURES 5-2A-21 AND 5-2A-22 FOR AMENITY VAULT PLANTING PLANS

B	ADDENDUM #26	21/08/15	JS
A	FINAL DRAFT PROJECT AGREEMENT	10/07/15	JS
no.	description	date	appd
	issue data		
no.	description	date	checked
	revisions		

**ISL Engineering and Land Services** **DIALOG** Consultant

11x17 SCALE AS NOTED

drawn by **M.H.** designed by **J.S./J.R./E.M.**

checked by **J.S.** date **10-07-15**

permit

seal

consultant job no **13834**

consultant reviewed by

**AECOM** Prime Consultant

**THE CITY OF Edmonton** TRANSPORTATION SERVICES

prime consultant job no **60222337**

**Hatch Mott MacDonald**

PRELIMINARY ENGINEERING DRAWINGS NOT FOR CONSTRUCTION

prime consultant reviewed by

**ISL Engineering and Land Services** **DIALOG** **gac architecture**

drawing title

**LRT LANDSCAPE WORK**  
**102 AVENUE STREETSCAPE DRAWINGS**  
**AMENITY VAULT PLANS**

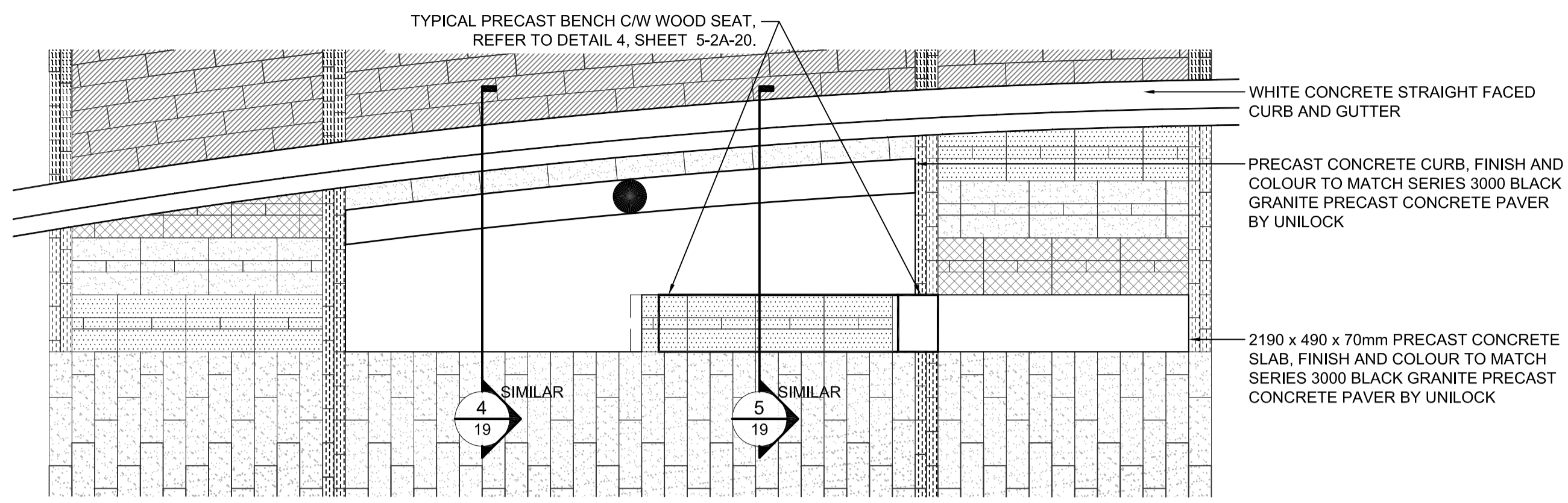
**SE to W LRT**  
MILL WOODS TO LEWIS FARMS

drawing no. **5-2A-17**

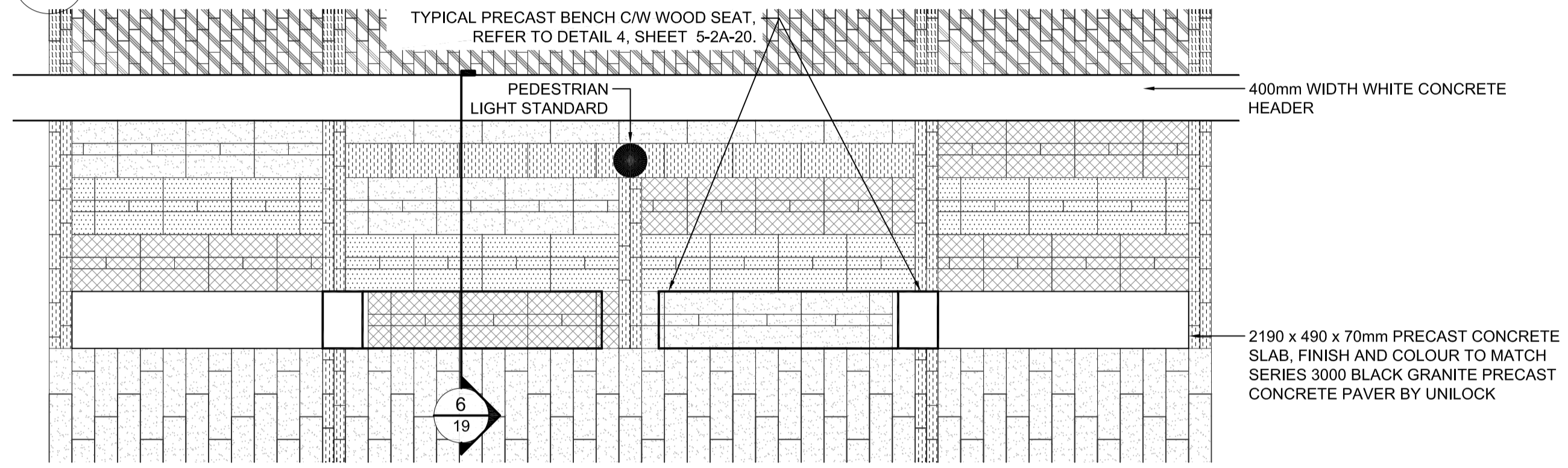
REV SHT



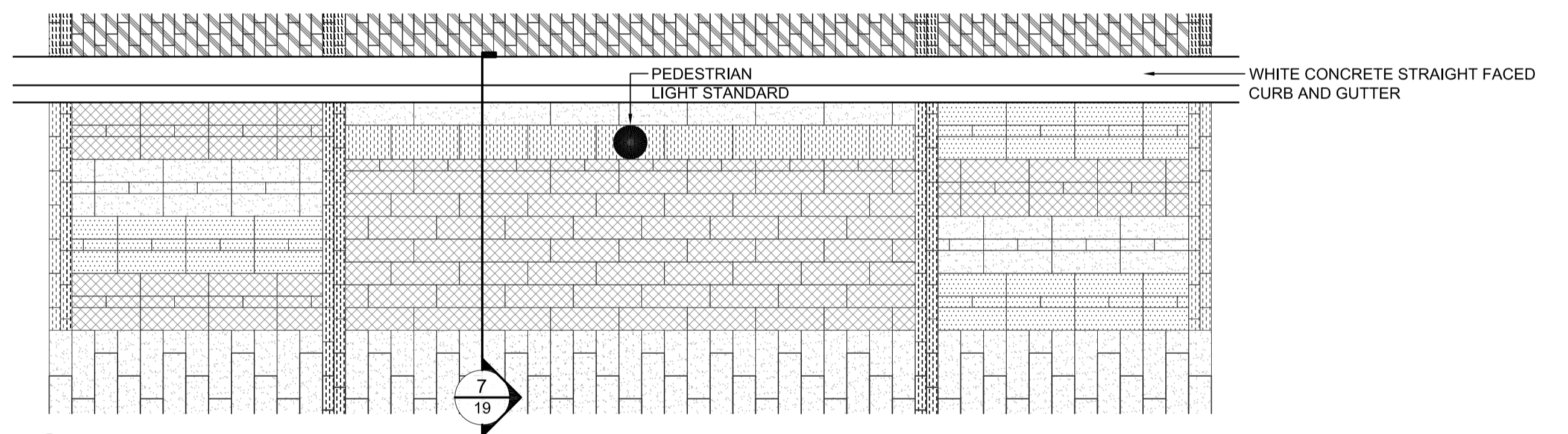
M:\PROJECTS\August 25, 2015\51380013834\_VALLEY\_LRT\_P3\_PROCUREMENT\01\_DESIGN\00\_102 AVE TREES\13834\_102 AVENUE\_WALL\_AND\_BENCH\_DETAILS.DWG



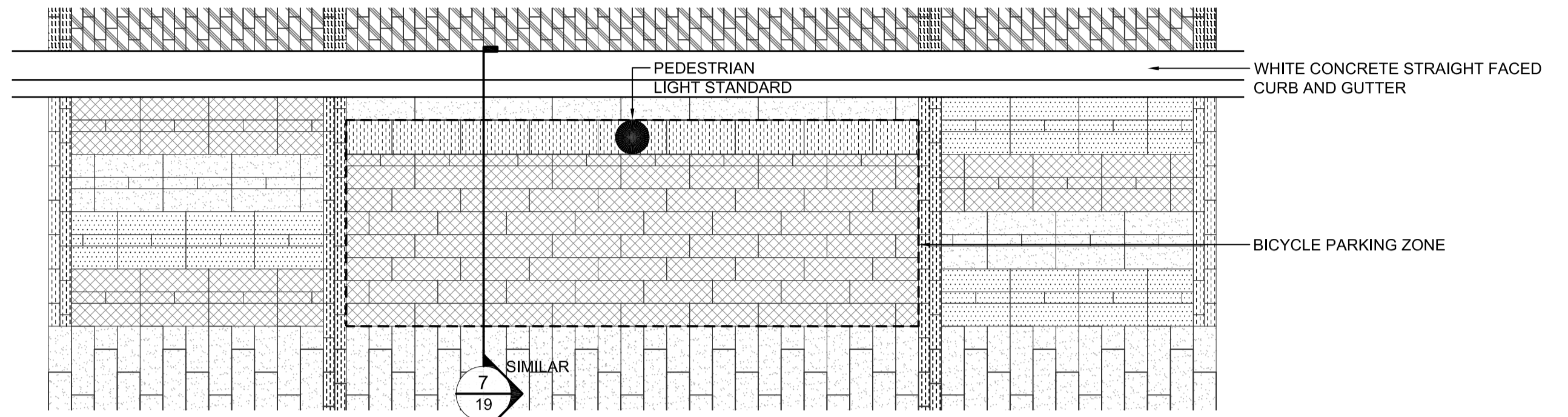
**1 AMENITY ZONE A**  
5-2A-1 TO 5-2A-4  
SCALE 1:80



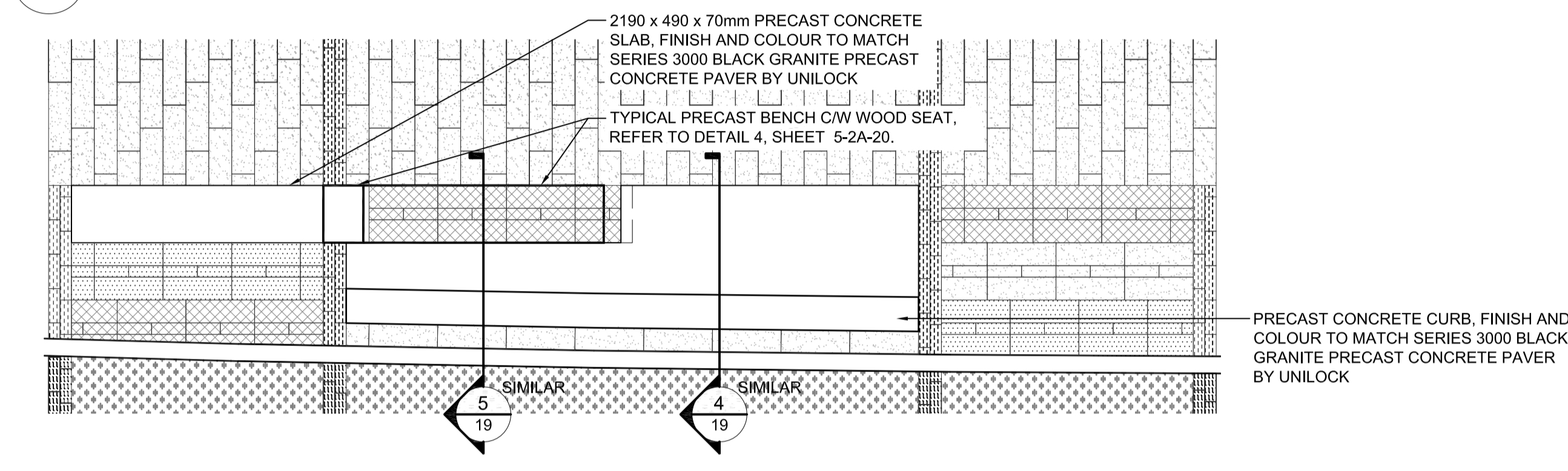
**2 SEATING ZONE**  
5-2A-1 TO 5-2A-4  
SCALE 1:80



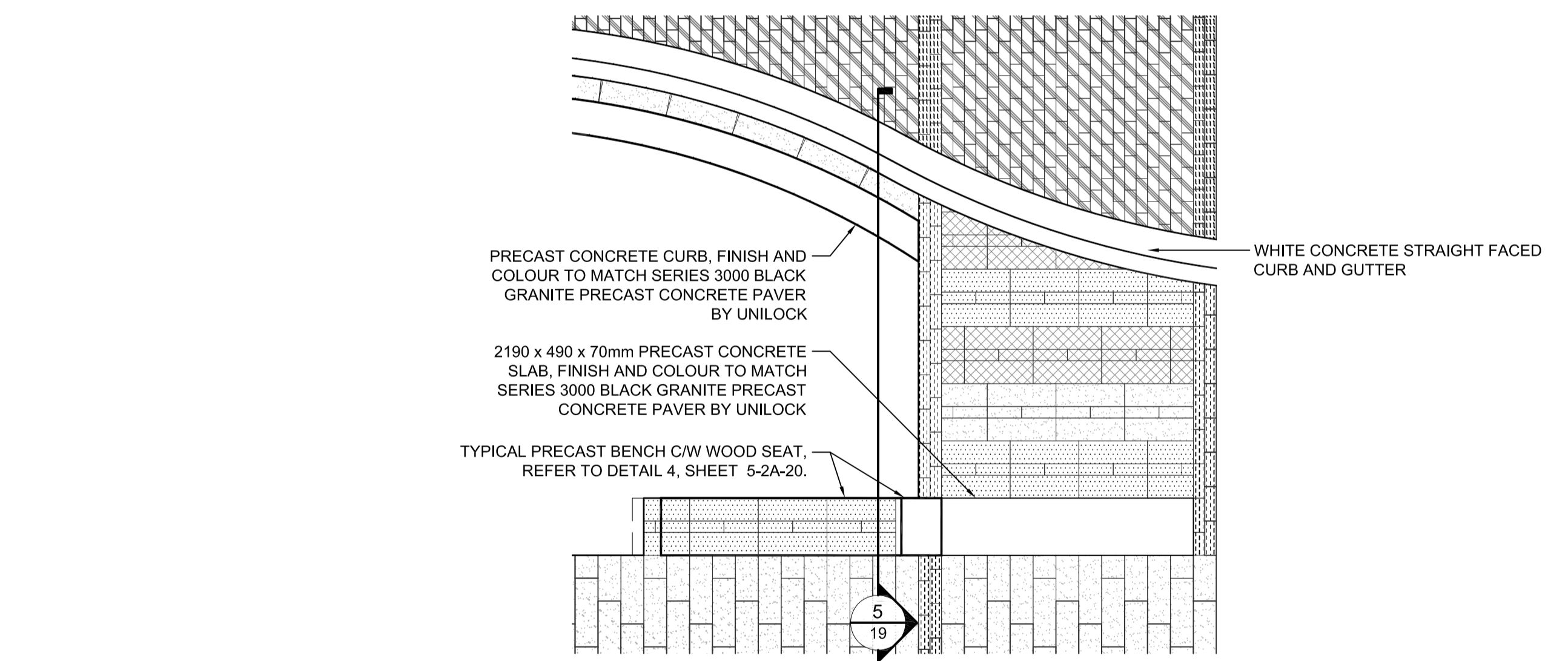
**3 DROP-OFF ZONE**  
5-2A-1 TO 5-2A-4  
SCALE 1:80



**4 BICYCLE PARKING ZONE**  
5-2A-1 TO 5-2A-4  
SCALE 1:80



**5 AMENITY ZONE C**  
5-2A-1 TO 5-2A-4  
SCALE 1:80



**6 AMENITY ZONE F**  
5-2A-1 TO 5-2A-4  
SCALE 1:80

**PRECAST CONCRETE PAVER LEGEND**

- 600 x 200 x 100mm UMBRIANO MIDNIGHT SKY
- 600 x 200 x 70mm UMBRIANO MIDNIGHT SKY
- 600 x 200 x 70mm UMBRIANO FRENCH GREY
- 600 x 200 x 70mm UMBRIANO GRANADA WHITE
- 300 x 100 x 100mm UMBRIANO MIDNIGHT SKY
- 300 x 100 x 70mm UMBRIANO MIDNIGHT SKY
- 300 x 100 x 100mm UMBRIANO FRENCH GREY
- 300 x 100 x 70mm UMBRIANO FRENCH GREY
- 300 x 100 x 100mm UMBRIANO GRANADA WHITE
- 300 x 100 x 70mm UMBRIANO GRANADA WHITE
- 300 x 100 x 100mm SERIES 3000 BLACK GRANITE
- 300 x 100 x 70mm SERIES 3000 BLACK GRANITE
- 600 x 300 x 70mm SERIES 3000 BLACK GRANITE
- 300 x 100 x 100mm SERIES 3000 GLACIER

PAVERS BY UNILOCK

- LAFARGE ARTEVIA SLATES EXECUTIVE CONCRETE

NOTE: REFER TO FIGURE 5-2A-23 FOR AMENITY ZONE PLANTING PLANS

no.	description	date	checked
B	ADDENDUM #26	21/08/15	JS
A	FINAL DRAFT PROJECT AGREEMENT	10/07/15	JS
no. description date appd			
issue data			
no. description date checked			
revisions			

**ISL Engineering and Land Services** **DIALOG** Consultant

11x17 SCALE AS NOTED

drawn by **M.H.** designed by **J.S./J.R./E.M.**

checked by **J.S.** date **10-07-15**

permit

seal

consultant job no **13834**

consultant reviewed by

**AECOM** Prime Consultant

**Edmonton** THE CITY OF TRANSPORTATION SERVICES

prime consultant job no **60222337**

**Hatch Mott MacDonald**

PRELIMINARY ENGINEERING DRAWINGS NOT FOR CONSTRUCTION

prime consultant reviewed by

**ISL Engineering and Land Services** **DIALOG** **gac architecture**

drawing title

**LRT LANDSCAPE WORK**  
**102 AVENUE STREETSCAPE DRAWINGS**  
**AMENITY AREA PLANS**

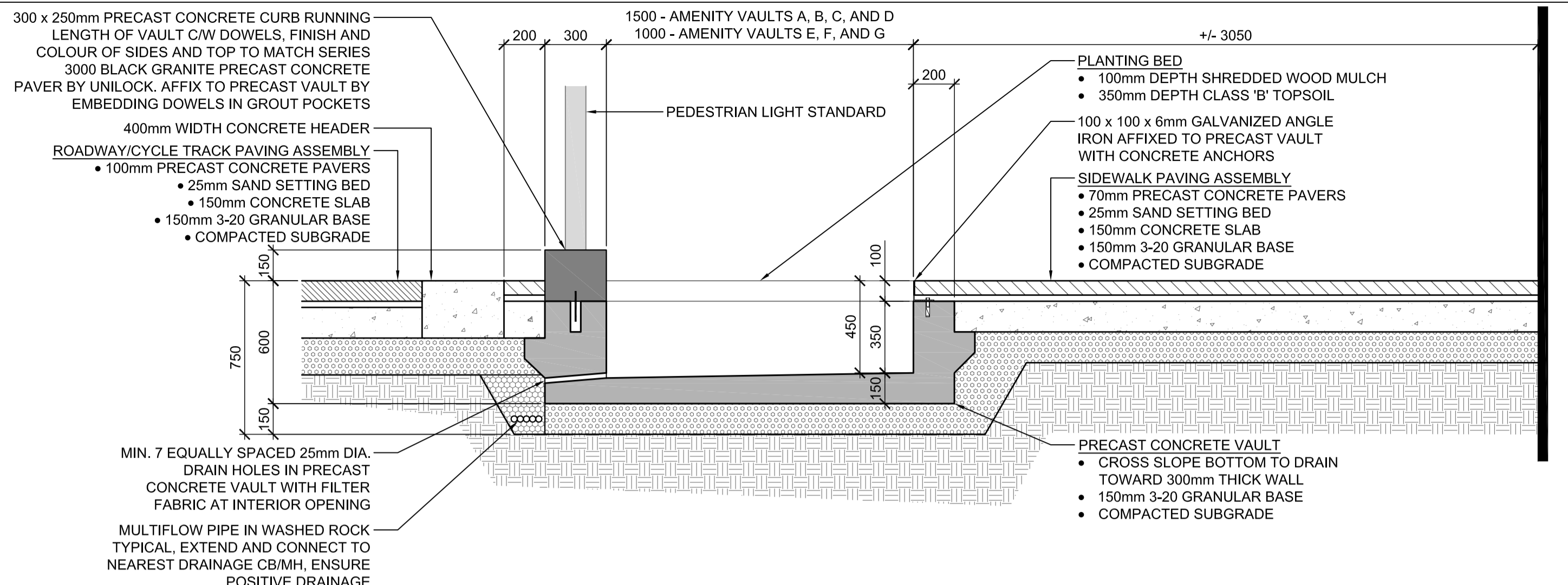
**SE to W LRT**  
MILL WOODS TO LEWIS FARMS

drawing no. **5-2A-18**

REV SHT

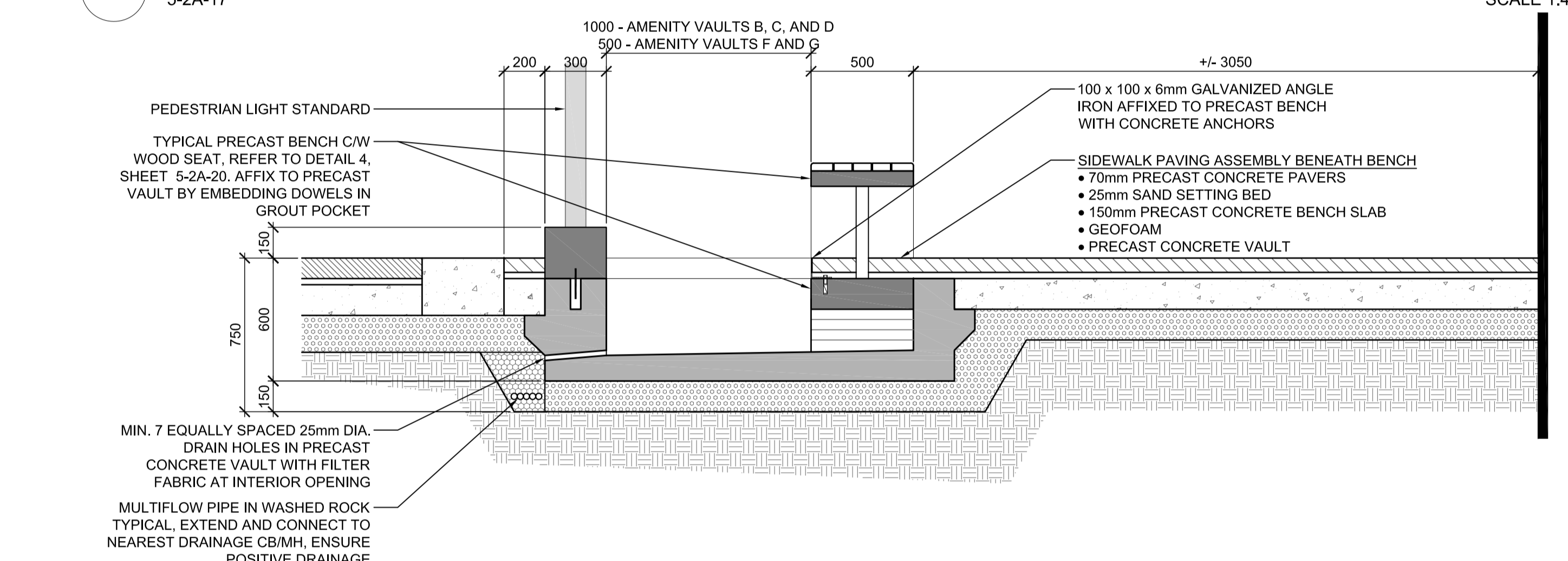


M:\PROJECTS\August 25, 2015\51380013894\_VALLEY\_LINE\_LRT\_P3\_PROCUREMENT\01\_DESIGN\01\_102 AVENUE\_WALL AND BENCH DETAILS.DWG



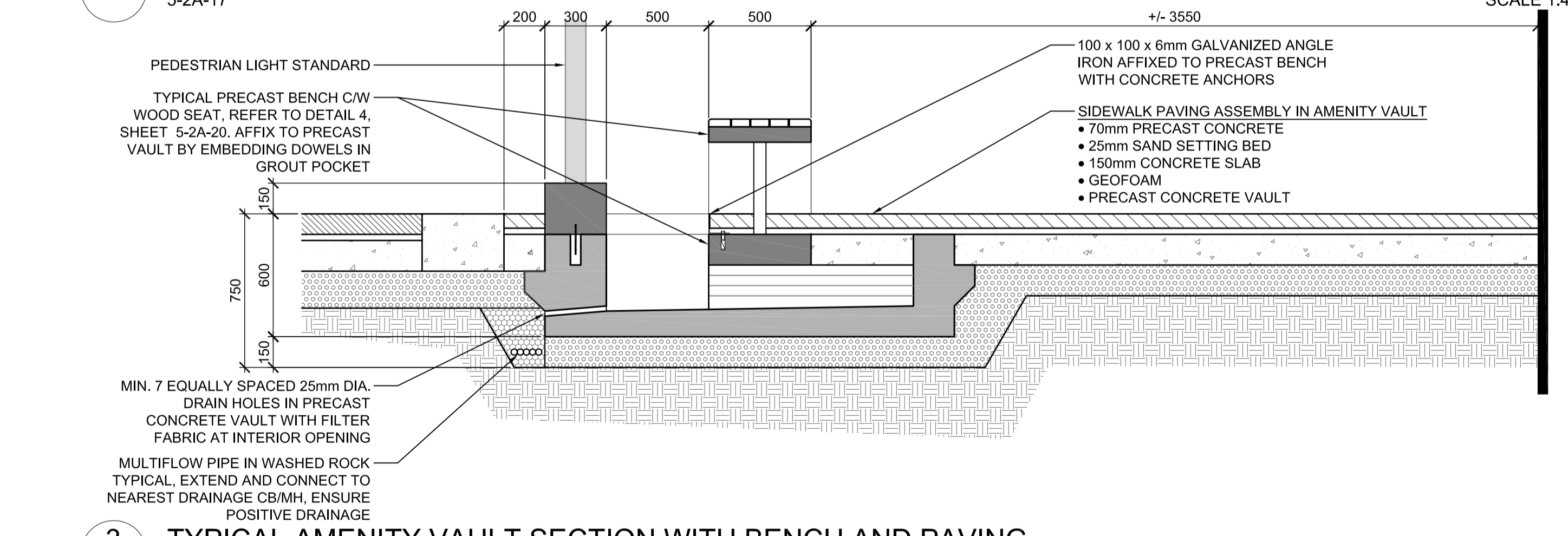
**1 TYPICAL AMENITY VAULT SECTION**  
5-2A-17

SCALE 1:40



**2 TYPICAL AMENITY VAULT SECTION WITH BENCH**  
5-2A-17

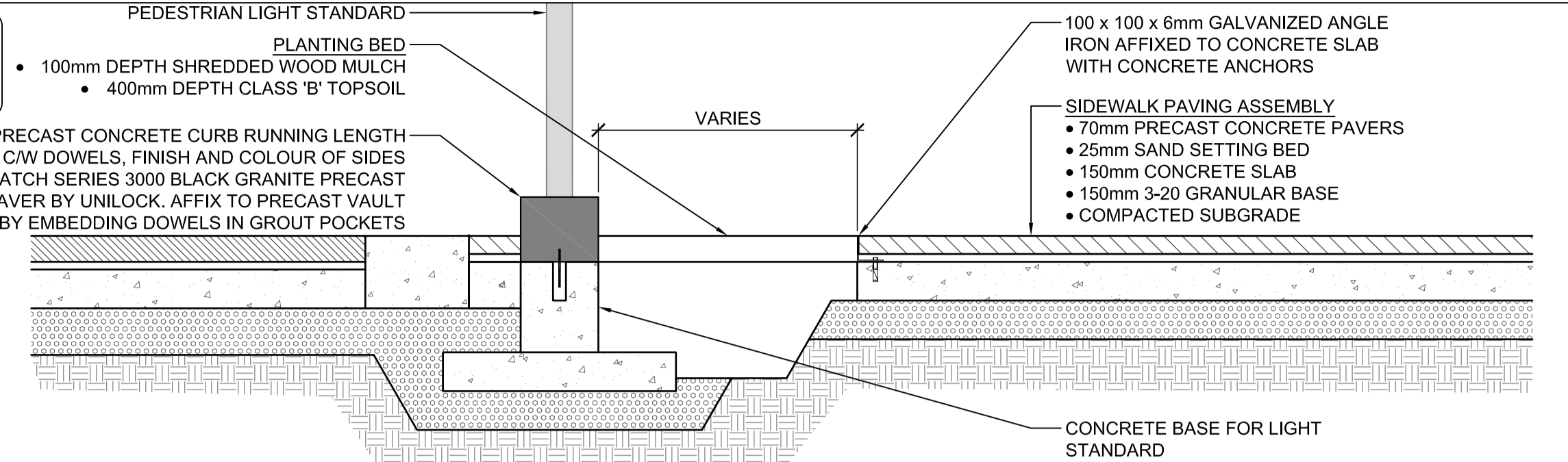
SCALE 1:40



**3 TYPICAL AMENITY VAULT SECTION WITH BENCH AND PAVING**  
5-2A-17

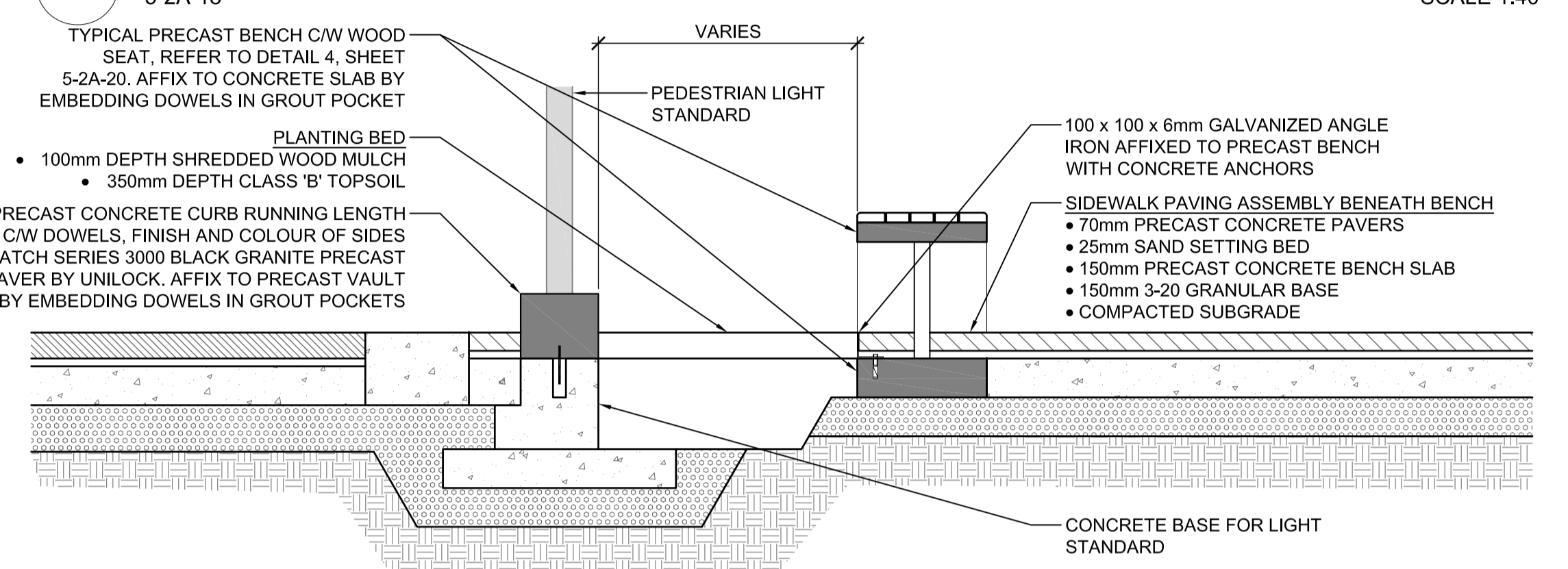
SCALE 1:40

**NOTE:**  
PRECAST CONCRETE CURB MAY BE WIDENED LOCALLY TO ACCOMMODATE PEDESTRIAN LIGHT



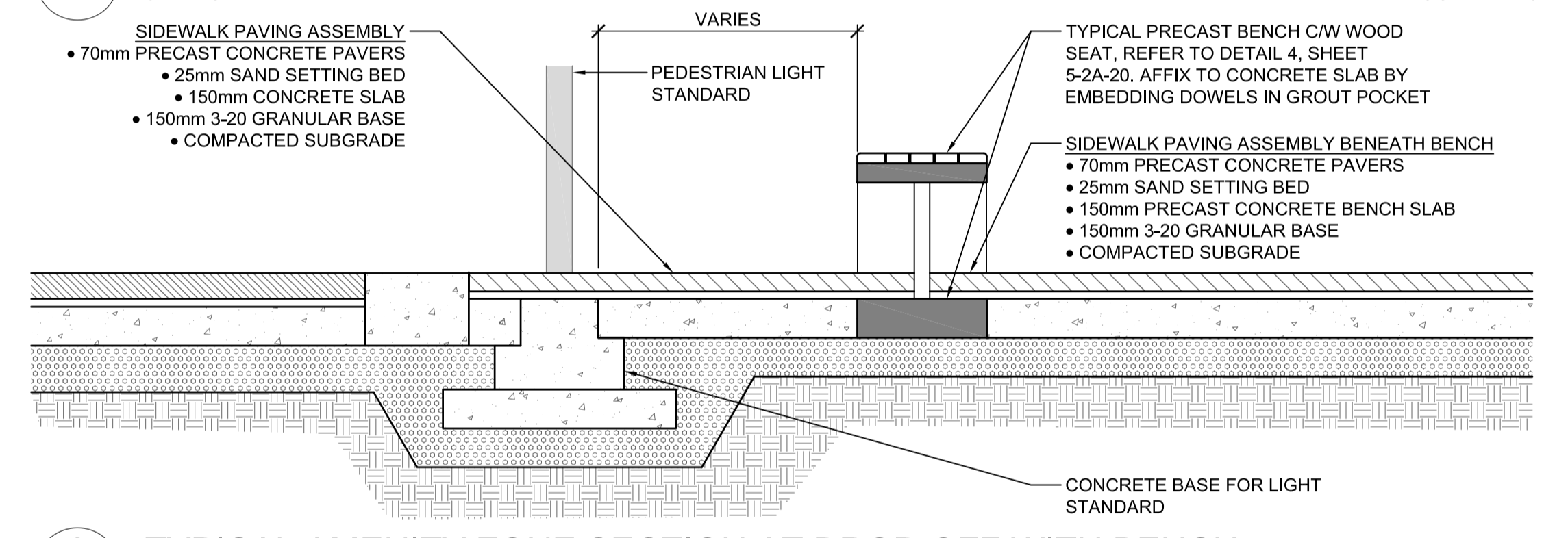
**4 TYPICAL AMENITY ZONE SECTION**  
5-2A-18

SCALE 1:40



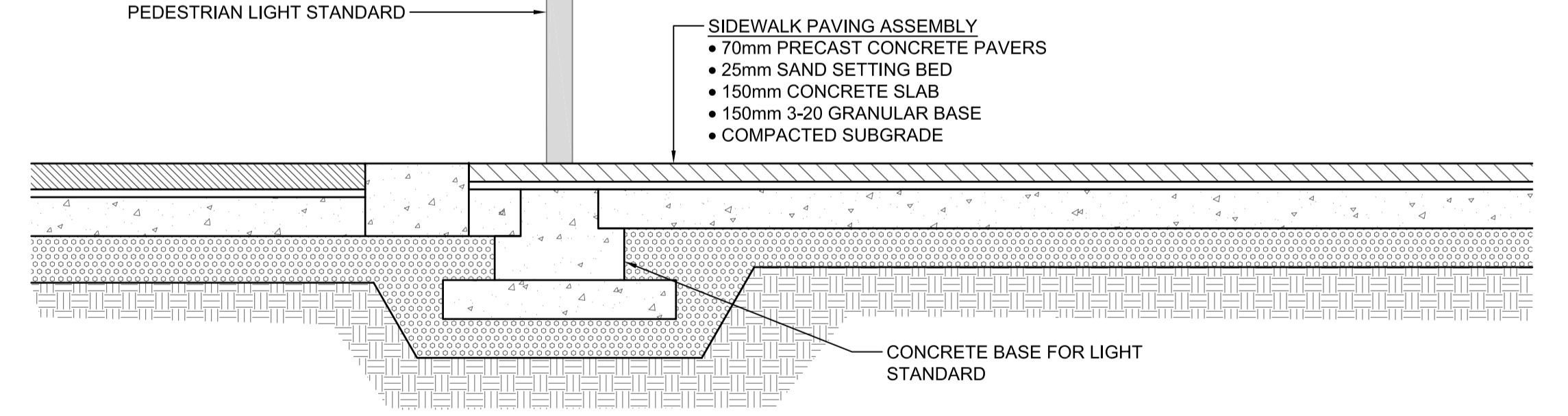
**5 TYPICAL AMENITY ZONE SECTION WITH BENCH**  
5-2A-18

SCALE 1:40



**6 TYPICAL AMENITY ZONE SECTION AT DROP-OFF WITH BENCH**  
5-2A-18

SCALE 1:40



**7 TYPICAL AMENITY ZONE SECTION AT DROP-OFF**  
5-2A-18

SCALE 1:40

B	ADDENDUM #26	21/08/15	JS
A	FINAL DRAFT PROJECT AGREEMENT	10/07/15	JS
no.	description	date	appd
	issue data		
no.	description	date	checked
	revisions		

ISL Engineering and Land Services  
**DIALOG** Consultant

11x17 SCALE AS NOTED

drawn by M.H. designed by J.S./J.R./E.M.

checked by J.S. date 10-07-15

permit seal

consultant job no 13834

consultant reviewed by

**AECOM** Prime Consultant

THE CITY OF **Edmonton** TRANSPORTATION SERVICES

prime consultant job no 60222337

Hatch Mott MacDonald

PRELIMINARY ENGINEERING DRAWINGS NOT FOR CONSTRUCTION

prime consultant reviewed by

ISL Engineering and Land Services  
**DIALOG**  
gpc architecture

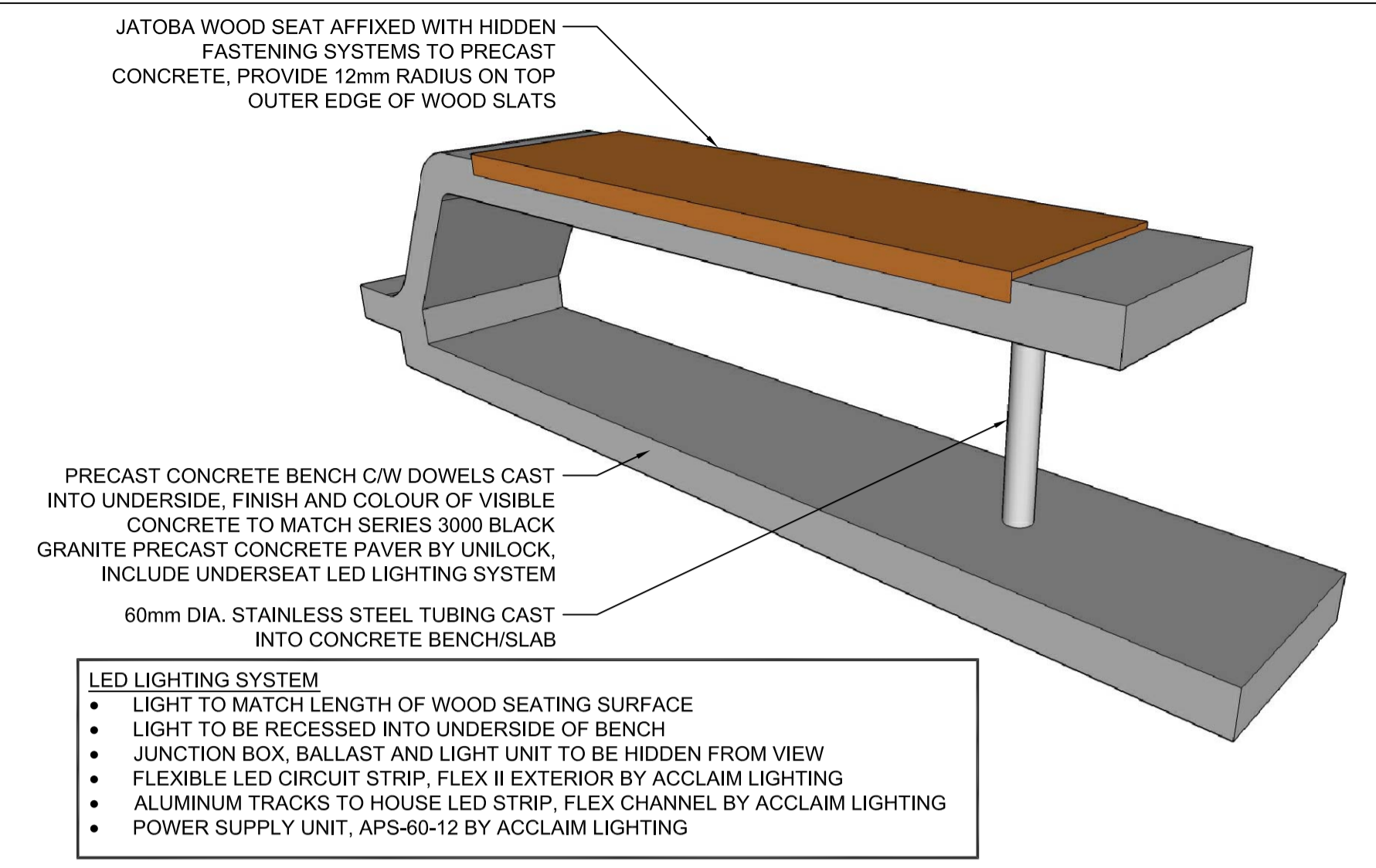
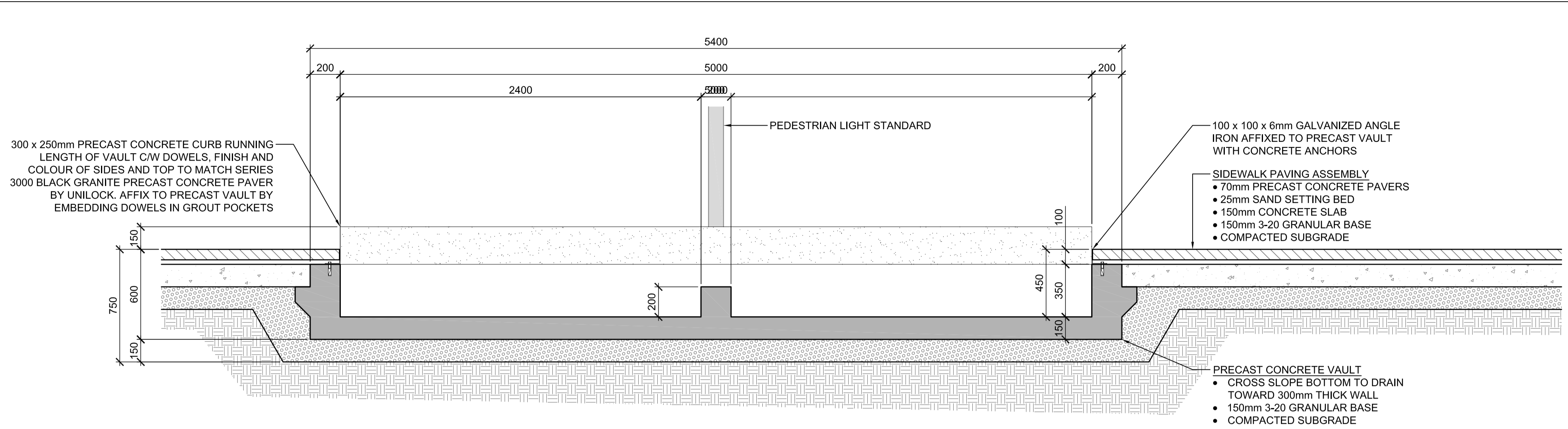
drawing title  
**LRT LANDSCAPE WORK**  
102 AVENUE STREETSCAPE DRAWINGS  
AMENITY VAULT AND AREA CROSS SECTIONS

**SE to W LRT**  
MILL WOODS TO LEWIS FARMS

drawing no. **5-2A-19** REV SHT

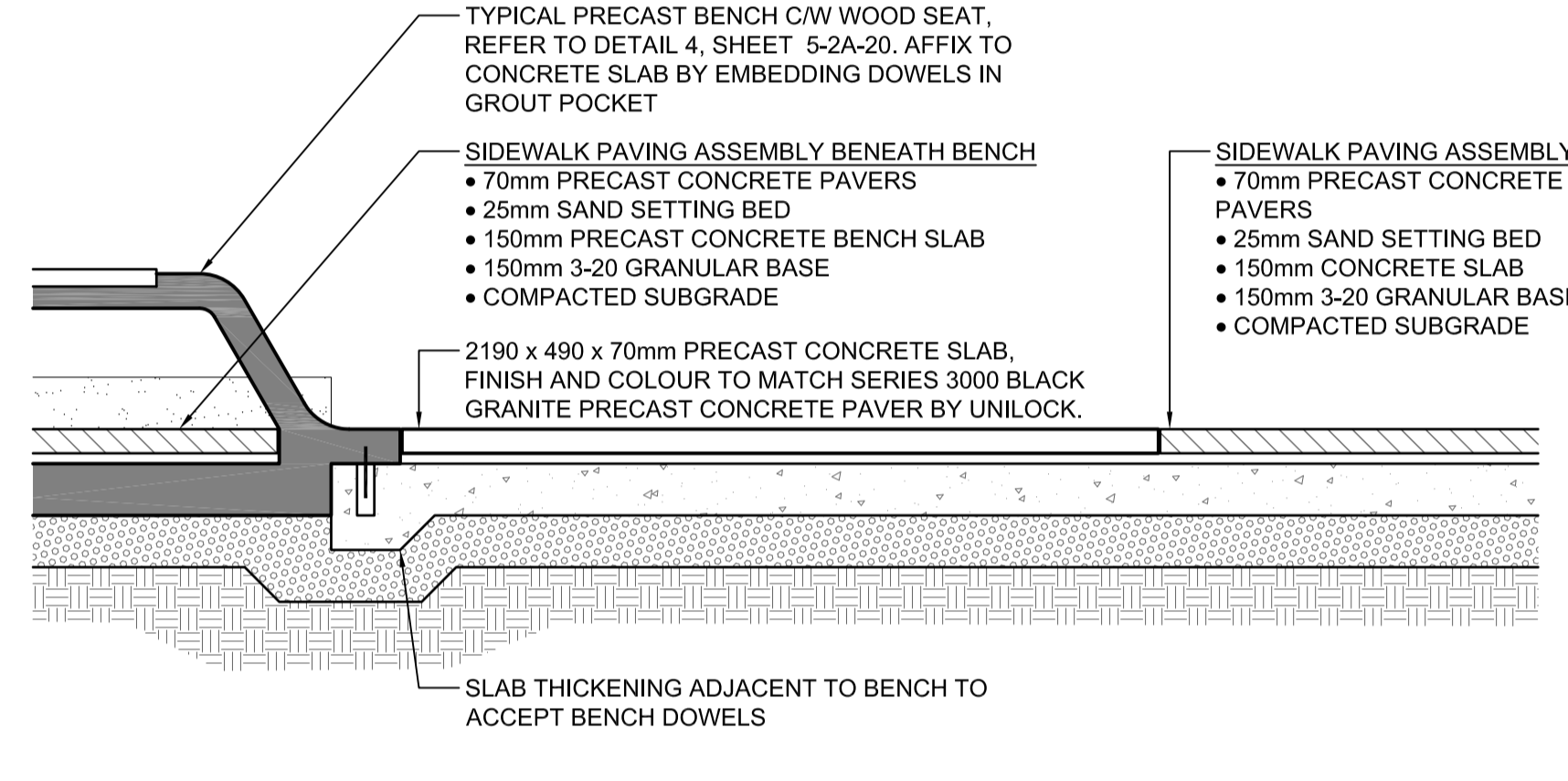
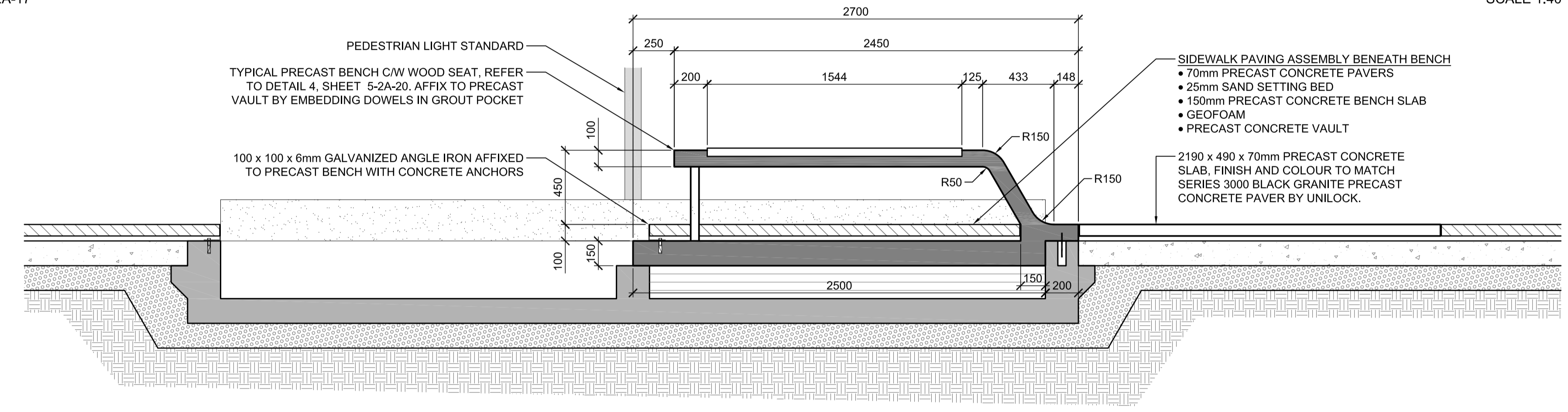


M:\PROJECTS\August 25, 2015\51380013834\_VALLEY\_LINE\_LRT\_P3\_PROCUREMENT\01\_DESIGN\02\_AVE TREES\13834\_102 AVENUE\_WALL AND BENCH DETAILS.DWG



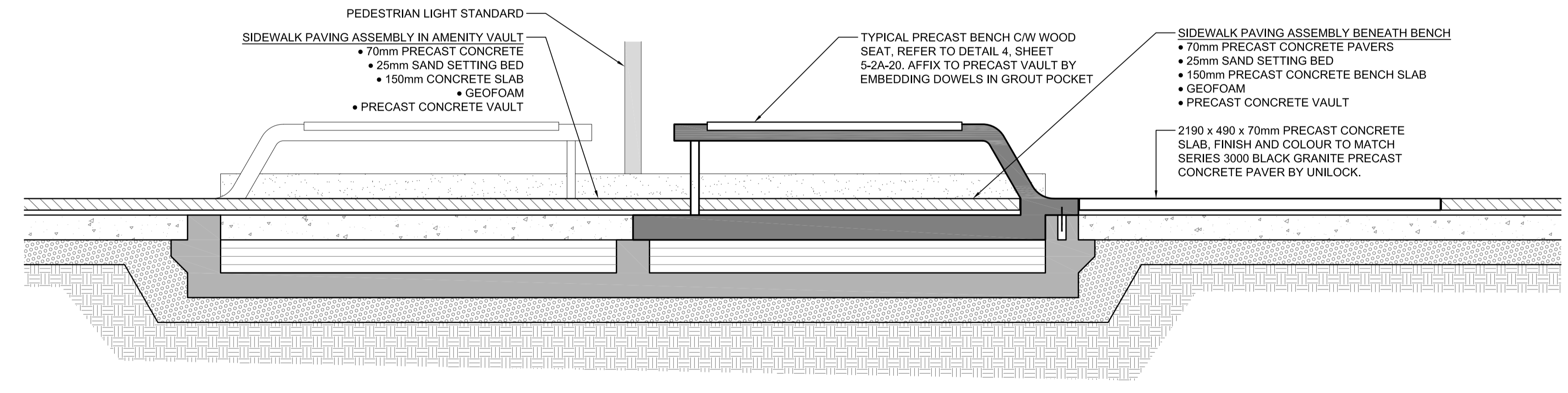
1 TYPICAL AMENITY VAULT LONGITUDINAL SECTION 5-2A-17 SCALE 1:40

4 TYPICAL PRECAST BENCH N.T.S.



2 TYPICAL AMENITY VAULT LONGITUDINAL SECTION WITH BENCH 5-2A-17 SCALE 1:40

5 TYPICAL PRECAST BENCH MOUNTING ON GRADE SCALE 1:40



3 TYPICAL AMENITY VAULT LONGITUDINAL SECTION WITH BENCH AND PAVING 5-2A-17 SCALE 1:40

B	ADDENDUM #26	21/08/15	JS
A	FINAL DRAFT PROJECT AGREEMENT	10/07/15	JS
no.	description	date	appd
	issue data		
no.	description	date	checked
	revisions		

ISL Engineering and Land Services  
**DIALOG**  
 Consultant

11x17 SCALE AS NOTED

drawn by M.H.  
 designed by J.S./J.R./E.M.  
 checked by J.S.  
 date 10-07-15

permit

seal

consultant job no 13834

consultant reviewed by

**AECOM**  
 Prime Consultant

**Edmonton** TRANSPORTATION SERVICES

prime consultant job no 60222337

**Hatch Mott MacDonald**

PRELIMINARY ENGINEERING DRAWINGS NOT FOR CONSTRUCTION

prime consultant reviewed by

ISL Engineering and Land Services  
**DIALOG**  
**gpc** architecture

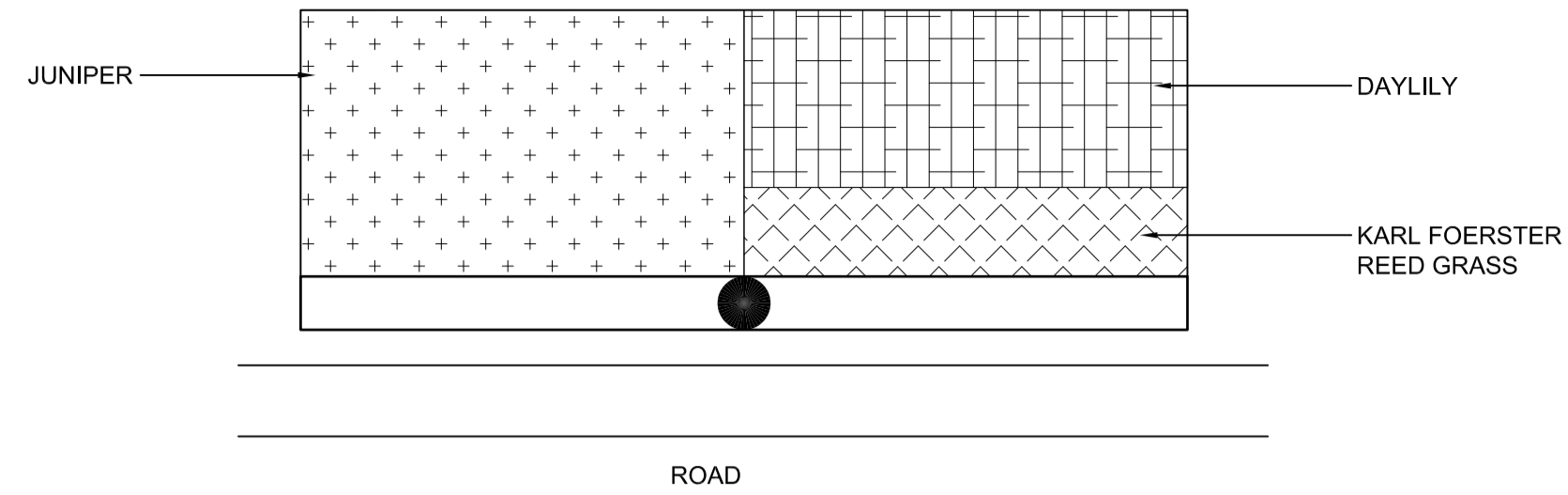
drawing title  
 LRT LANDSCAPE WORK  
 102 AVENUE STREETSCAPE DRAWINGS  
 AMENITY VAULT LONGITUDINAL SECTIONS

SE to W LRT  
 MILL WOODS TO LEWIS FARMS

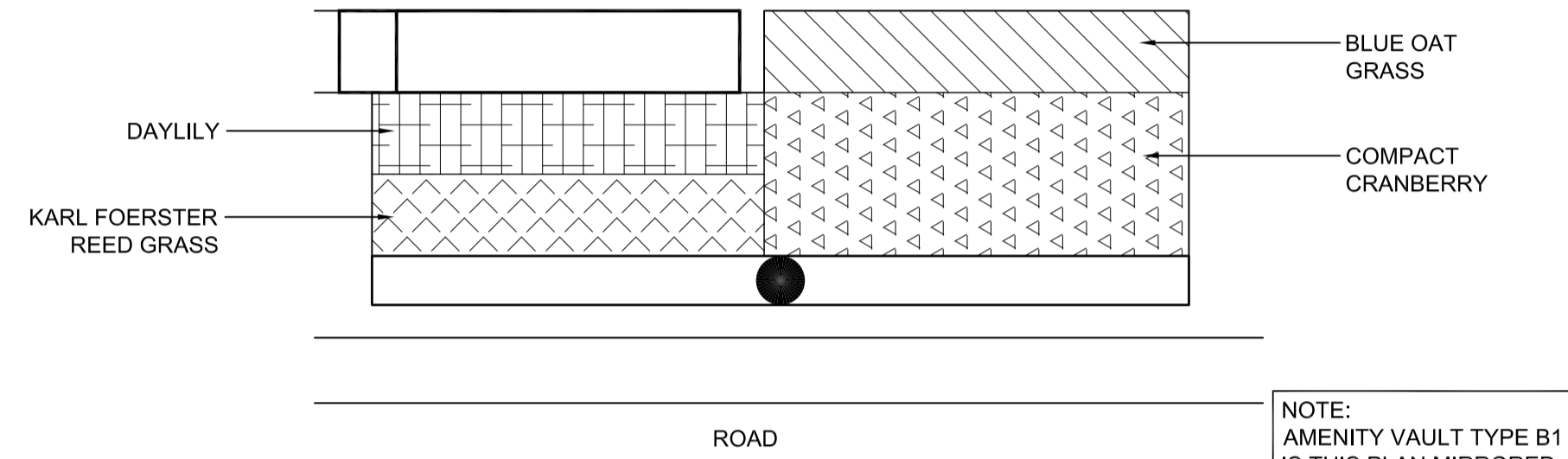
drawing no. 5-2A-20  
 REV SHT



M:\PROJECTS\August 21, 2015\51380013834\_VALLEY\_LINE\_LRT\_P3 PROCUREMENT\01\_DESIGN\02\_AVE TREES\13834\_102 AVENUE\_PLANTING.DWG

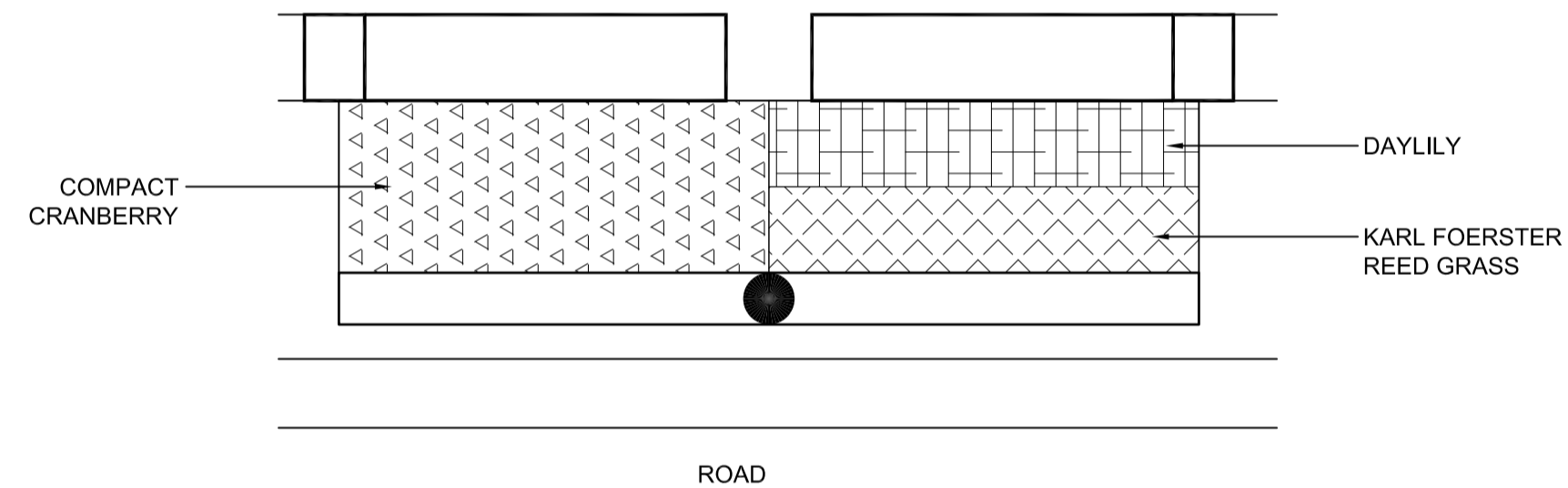


**1 AMENITY VAULT TYPE A (NORTH SIDE)**  
5-2A-17 SCALE 1:80

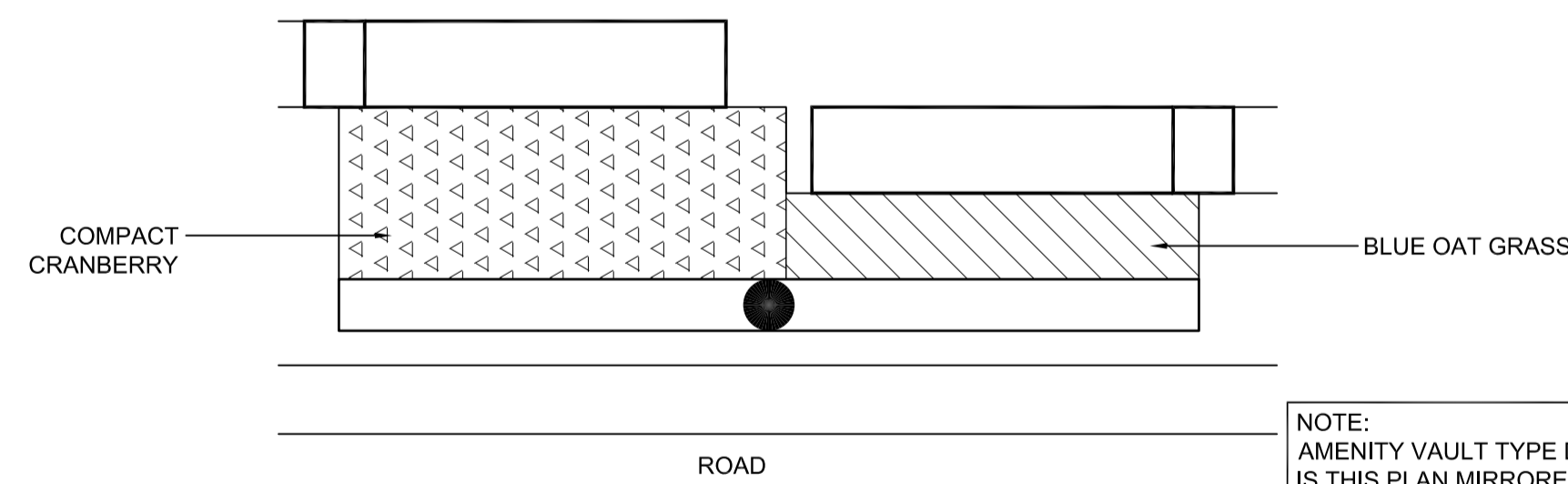


**2 AMENITY VAULT TYPE B AND B1 (NORTH SIDE)**  
5-2A-17 SCALE 1:80

NOTE:  
AMENITY VAULT TYPE B1  
IS THIS PLAN MIRRORED

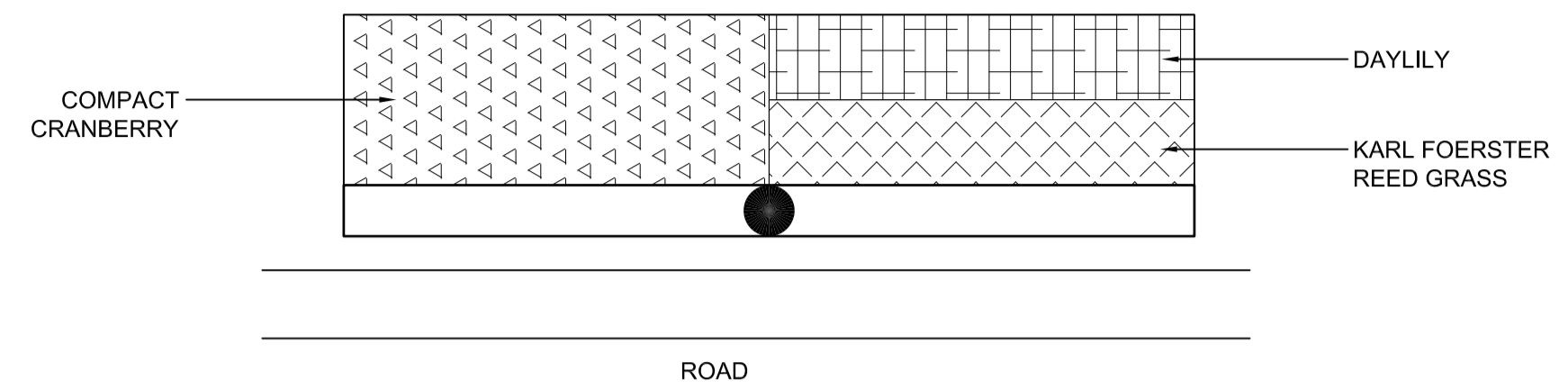


**3 AMENITY VAULT TYPE C (NORTH SIDE)**  
5-2A-17 SCALE 1:80

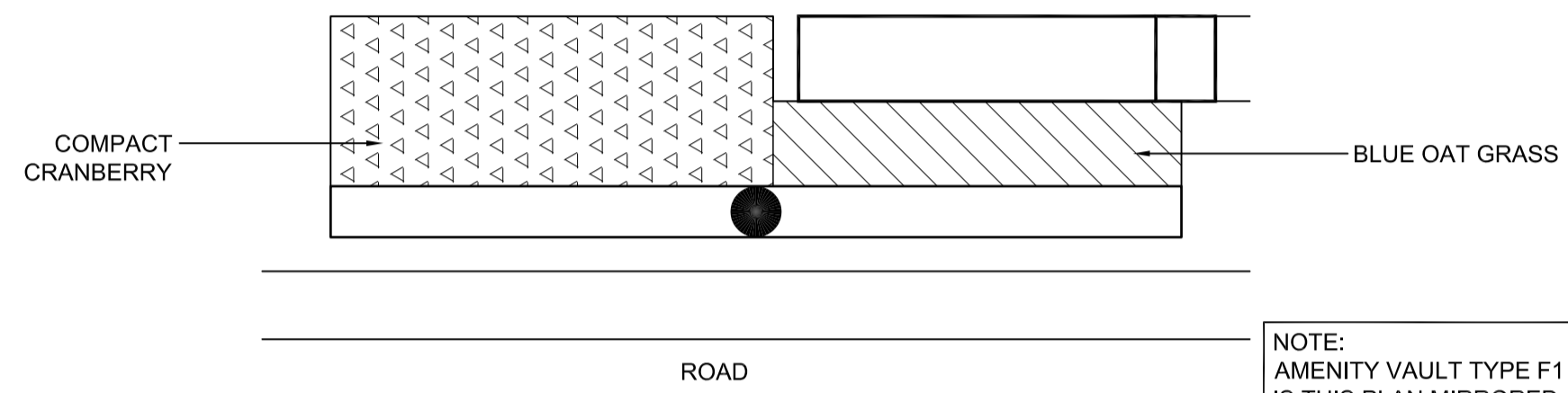


**4 AMENITY VAULT TYPE D AND D1 (NORTH SIDE)**  
5-2A-17 SCALE 1:80

NOTE:  
AMENITY VAULT TYPE D1  
IS THIS PLAN MIRRORED

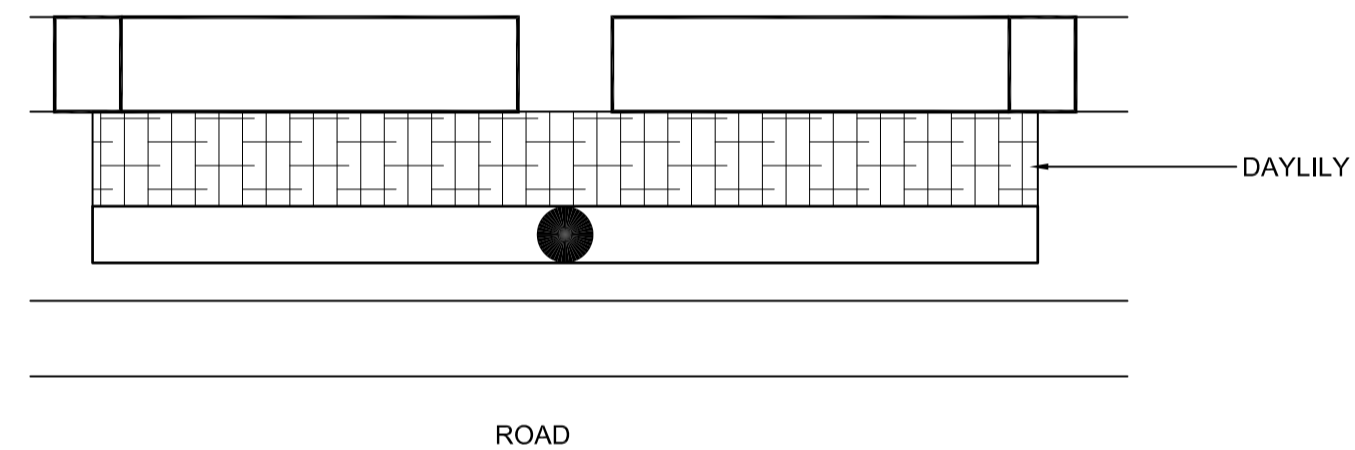


**5 AMENITY VAULT TYPE E (NORTH SIDE)**  
5-2A-17 SCALE 1:80



**6 AMENITY VAULT TYPE F AND F1 (NORTH SIDE)**  
5-2A-17 SCALE 1:80

NOTE:  
AMENITY VAULT TYPE F1  
IS THIS PLAN MIRRORED



**7 AMENITY VAULT TYPE G (NORTH SIDE)**  
5-2A-17 SCALE 1:80

B	ADDENDUM #26	21/08/15	JS
A	FINAL DRAFT PROJECT AGREEMENT	10/07/15	JS
no.	description	date	appd
	issue data		
no.	description	date	checked
	revisions		

**ISL Engineering and Land Services** **DIALOG** Consultant

11x17 SCALE AS NOTED

drawn by **S.P.** designed by **J.S./J.R./E.M.**

checked by **J.S.** date **10-07-15**

permit

seal

consultant job no **13834**

consultant reviewed by

**AECOM** Prime Consultant

**Edmonton** THE CITY OF TRANSPORTATION SERVICES

prime consultant job no **60222337**

prime consultant reviewed by

**Hatch Mott MacDonald**

**ISL Engineering and Land Services** **DIALOG** **gpc architecture**

PRELIMINARY ENGINEERING DRAWINGS NOT FOR CONSTRUCTION

drawing title

**LRT LANDSCAPE WORK**  
**102 AVENUE STREETSCAPE DRAWINGS**  
**AMENITY VAULTS (NORTH) PLANTING**

**SE to W LRT**  
**MILL WOODS TO LEWIS FARMS**

drawing no. **5-2A-21**

REV SHT

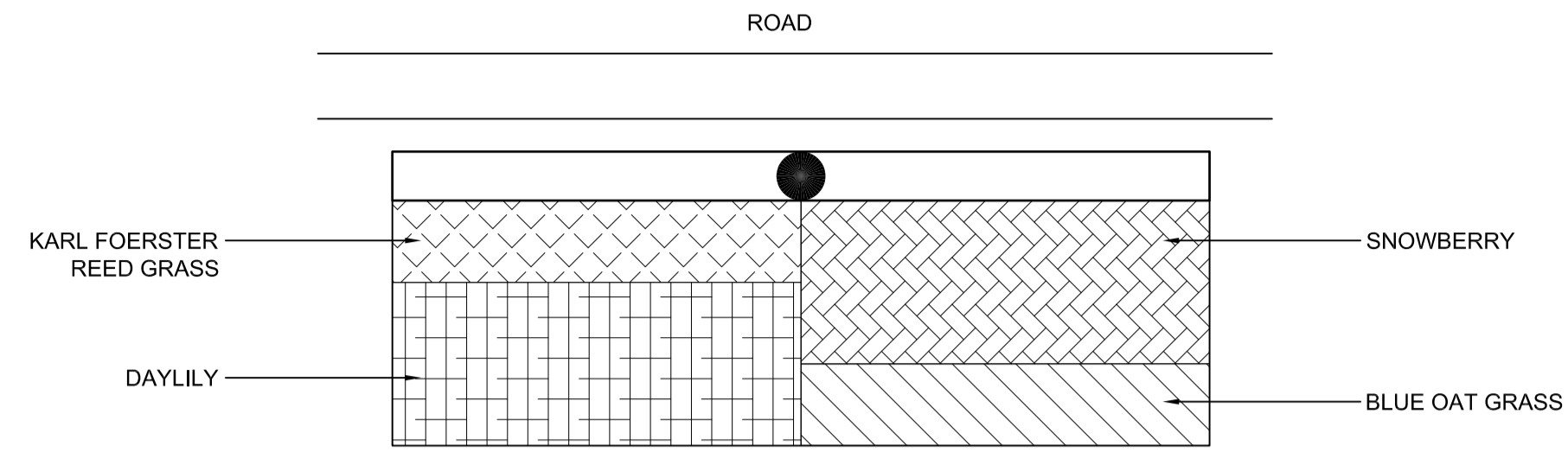
**SE to W LRT**  
**MILL WOODS TO LEWIS FARMS**

drawing no. **5-2A-21**

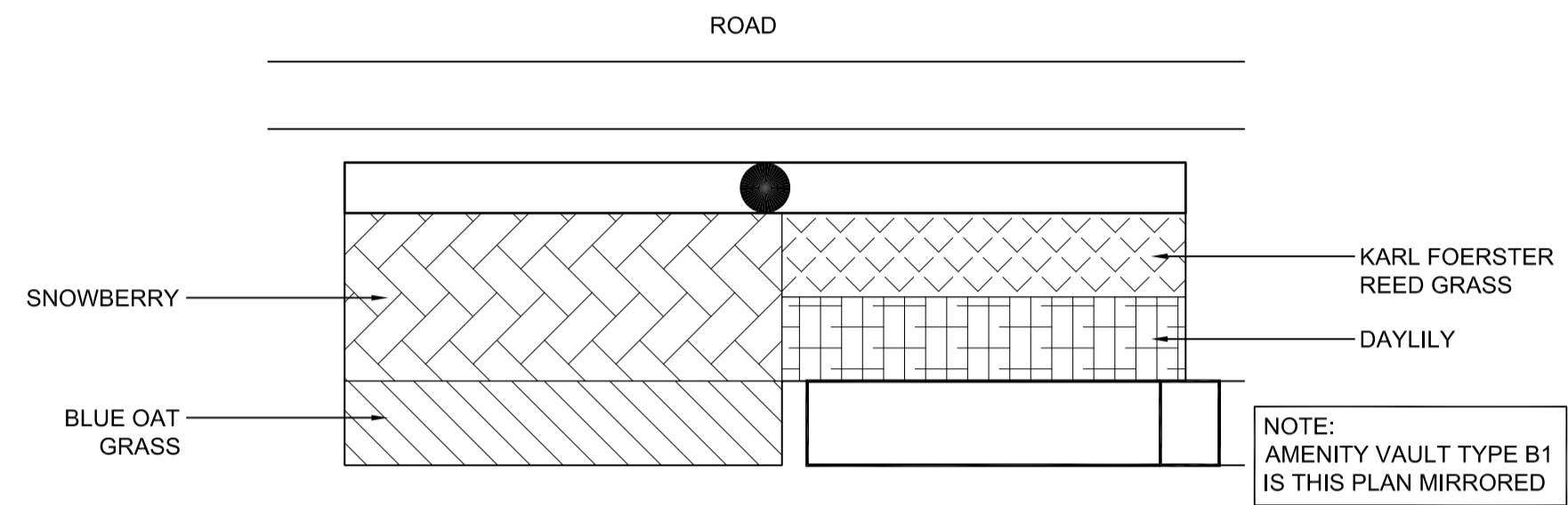
REV SHT



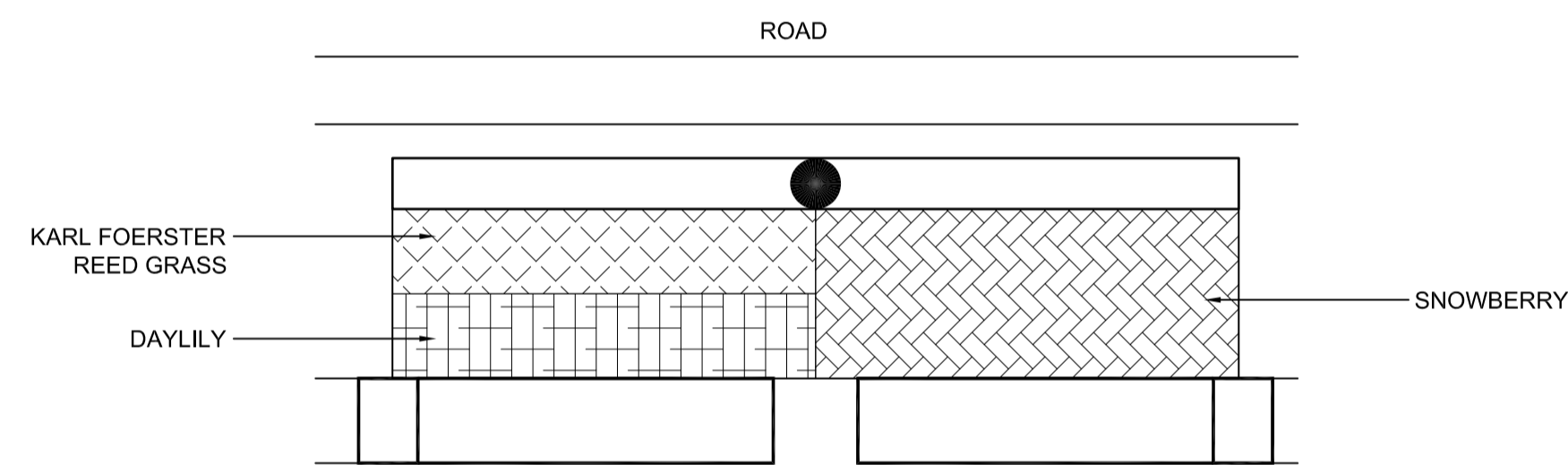
M:\PROJECTS\August 21, 2015\51380013834\_VALLEY\_LINE\_LRT\_PLANTING\DESIGN\01\_DESIGN\01\_102 AVENUE STREETS\102A-17\_PLANTING.DWG



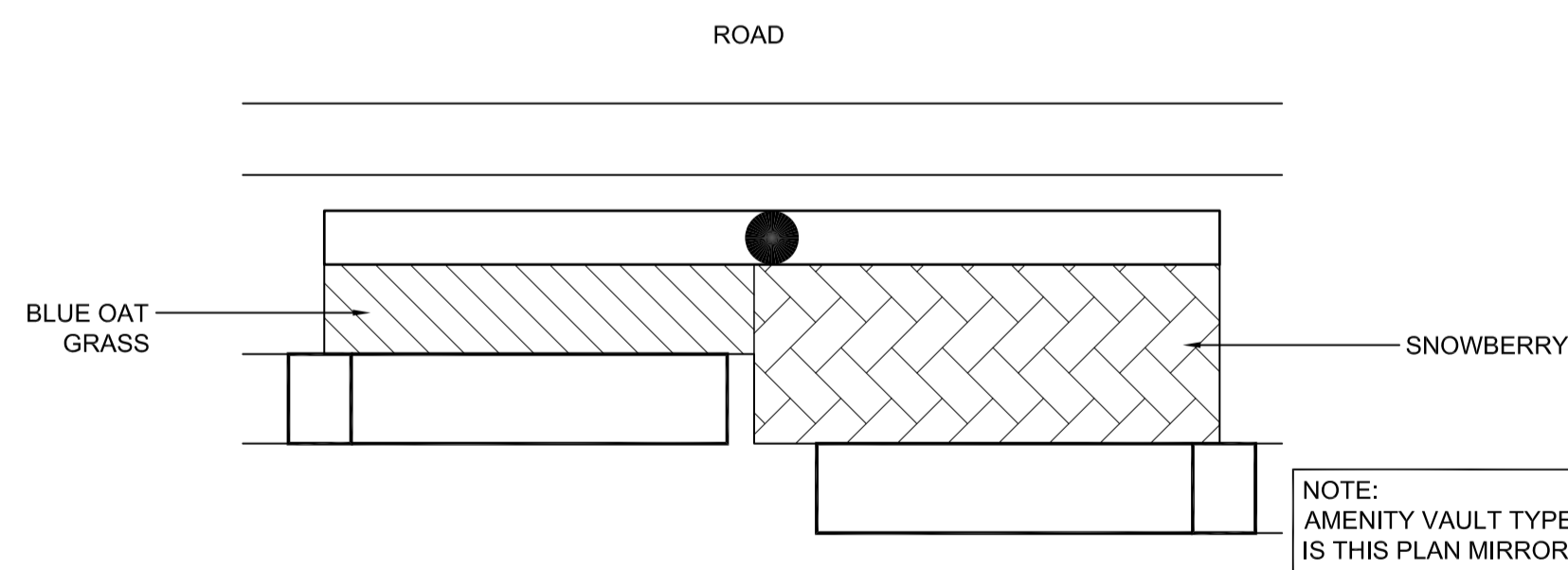
**1 AMENITY VAULT TYPE A (SOUTH SIDE)**  
5-2A-17 SCALE 1:80



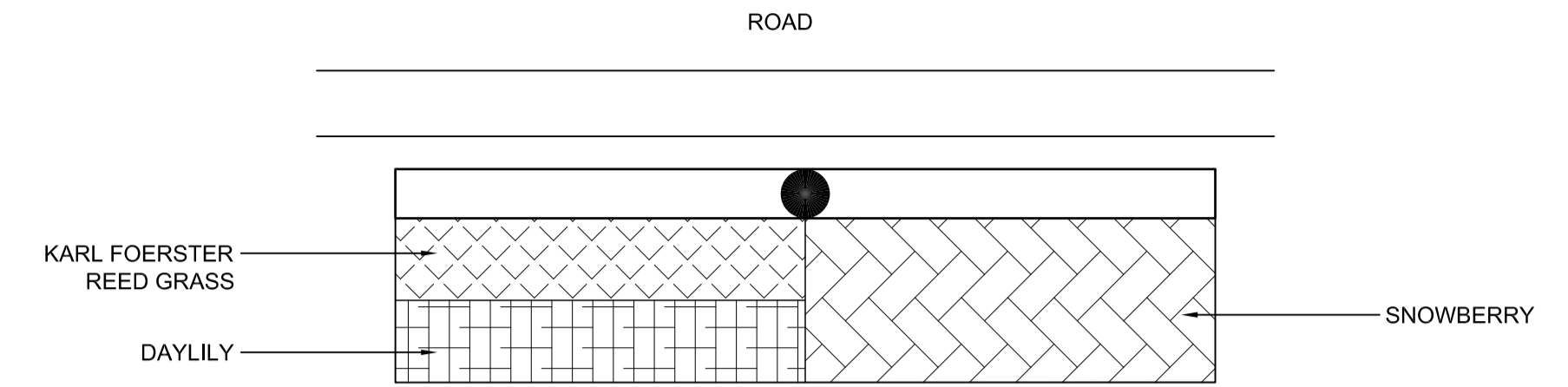
**2 AMENITY VAULT TYPE B AND B1 (SOUTH SIDE)**  
5-2A-17 SCALE 1:80



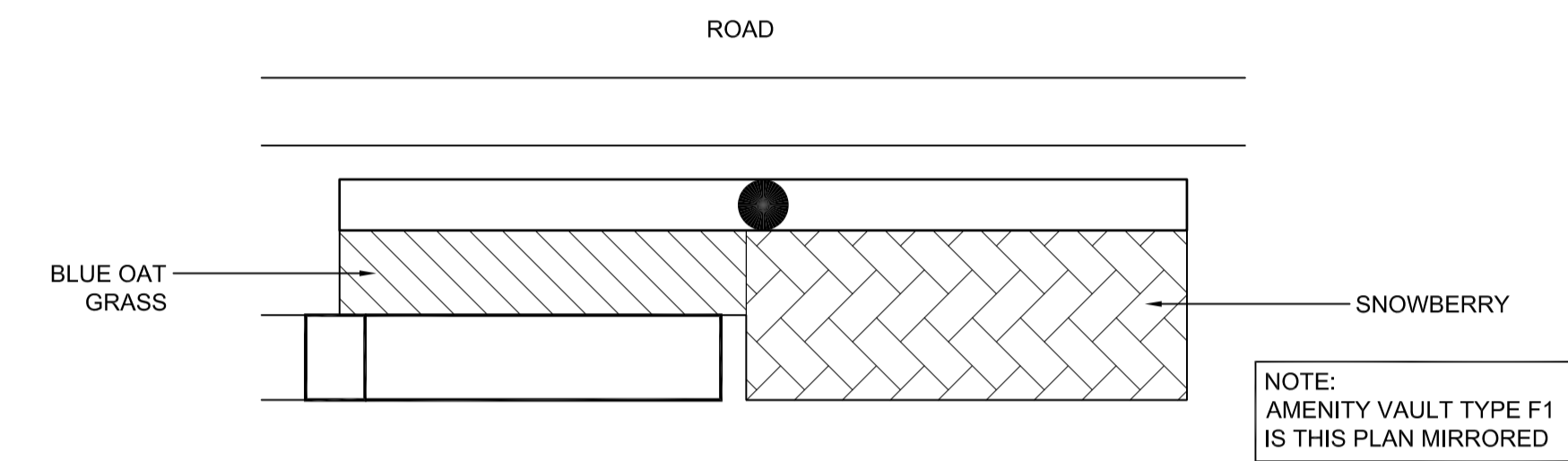
**3 AMENITY VAULT TYPE C (SOUTH SIDE)**  
5-2A-17 SCALE 1:80



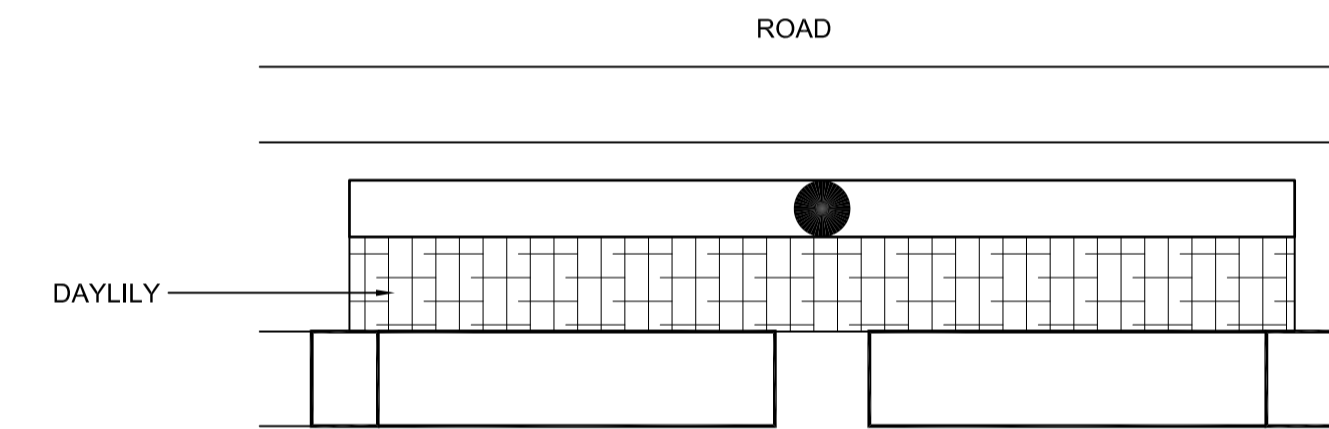
**4 AMENITY VAULT TYPE D AND D1 (SOUTH SIDE)**  
5-2A-17 SCALE 1:80



**5 AMENITY VAULT TYPE E (SOUTH SIDE)**  
5-2A-17 SCALE 1:80



**6 AMENITY VAULT TYPE F AND F1 (SOUTH SIDE)**  
5-2A-17 SCALE 1:80



**7 AMENITY VAULT TYPE G (SOUTH SIDE)**  
5-2A-17 SCALE 1:80

B	ADDENDUM #26	21/08/15	JS
A	FINAL DRAFT PROJECT AGREEMENT	10/07/15	JS
no.	description	date	appd
	issue data		
no.	description	date	checked
	revisions		

**ISL Engineering and Land Services** **DIALOG** Consultant

11x17 SCALE AS NOTED

drawn by **S.P.** designed by **J.S./J.R./E.M.**

checked by **J.S.** date **10-07-15**

permit

seal

consultant job no **13834**

consultant reviewed by

**AECOM** Prime Consultant

**Edmonton** THE CITY OF TRANSPORTATION SERVICES

prime consultant job no **60222337**

prime consultant reviewed by

**Hatch Mott MacDonald**

**ISL Engineering and Land Services** **DIALOG** **gpc architecture**

drawing title

**PRELIMINARY ENGINEERING DRAWINGS NOT FOR CONSTRUCTION**

drawing title

**LRT LANDSCAPE WORK**  
**102 AVENUE STREETSCAPE DRAWINGS**  
**AMENITY VAULTS (SOUTH) PLANTING**

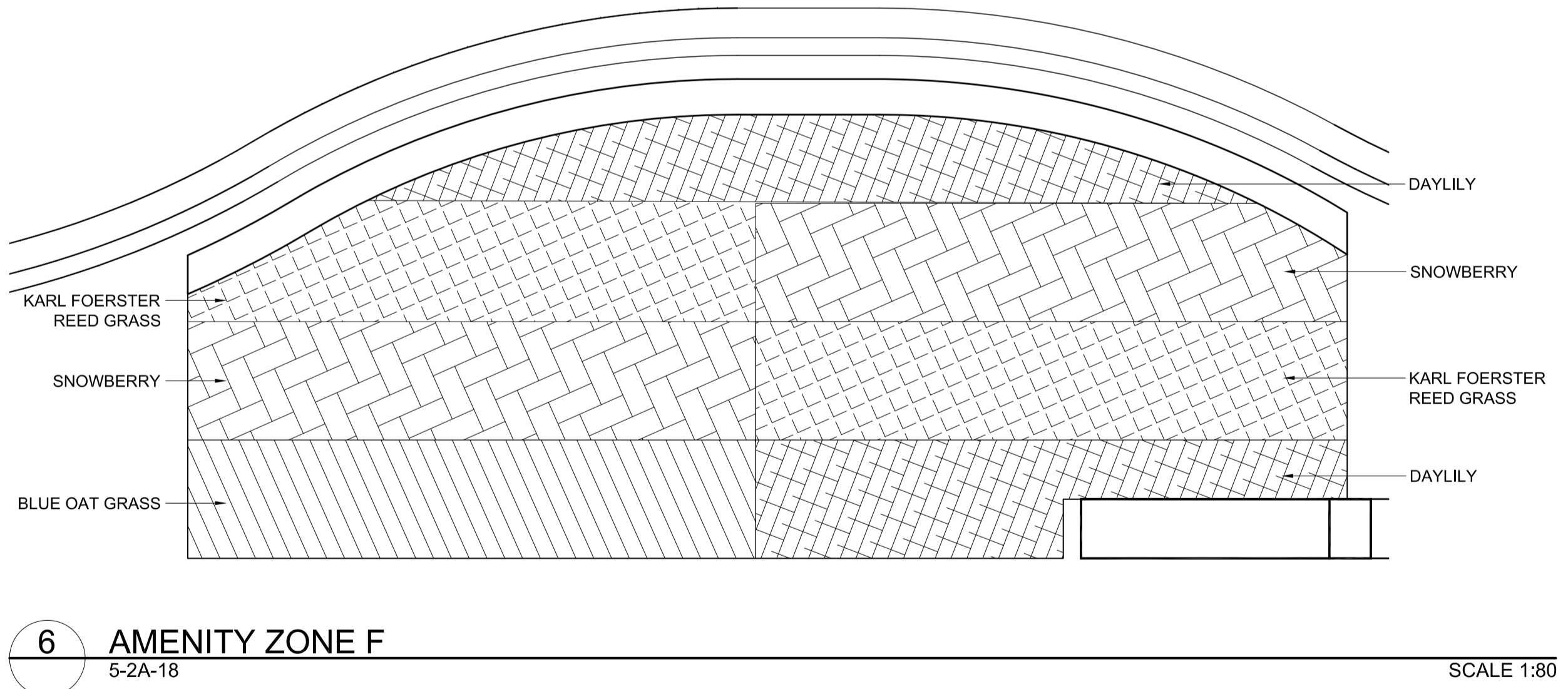
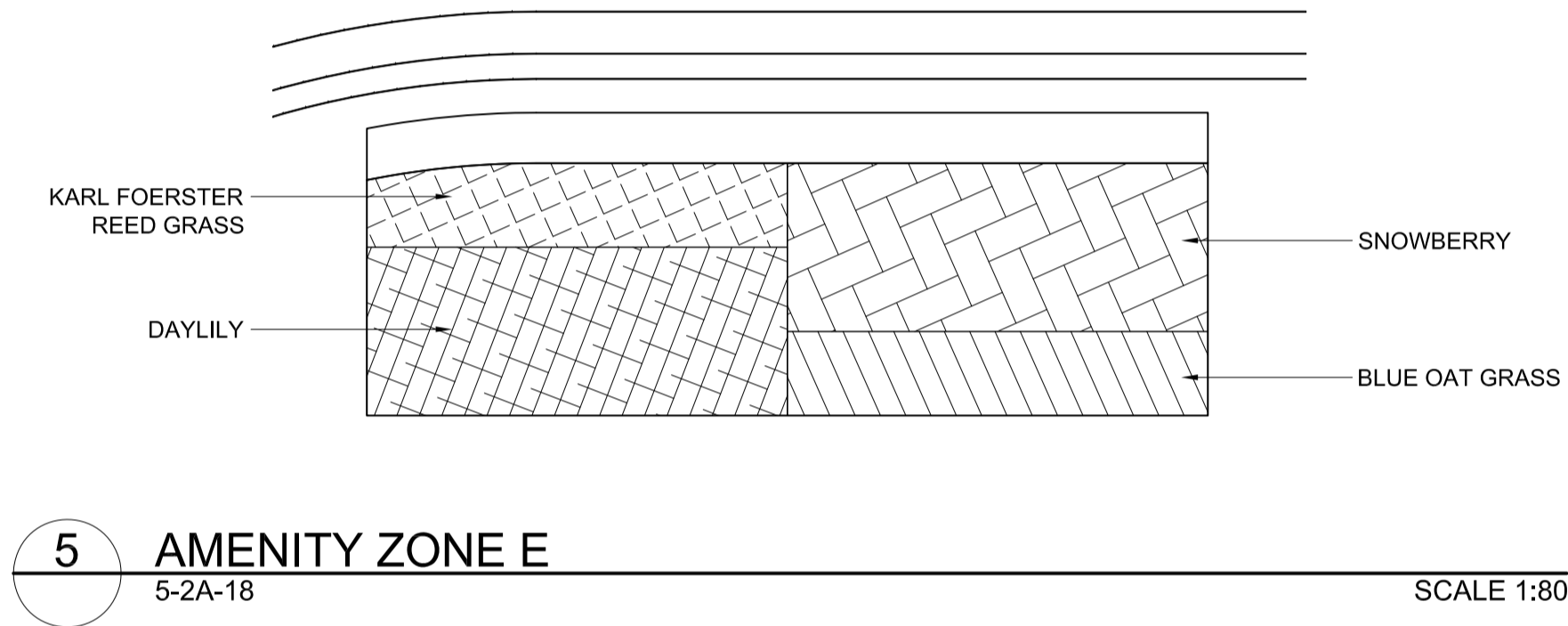
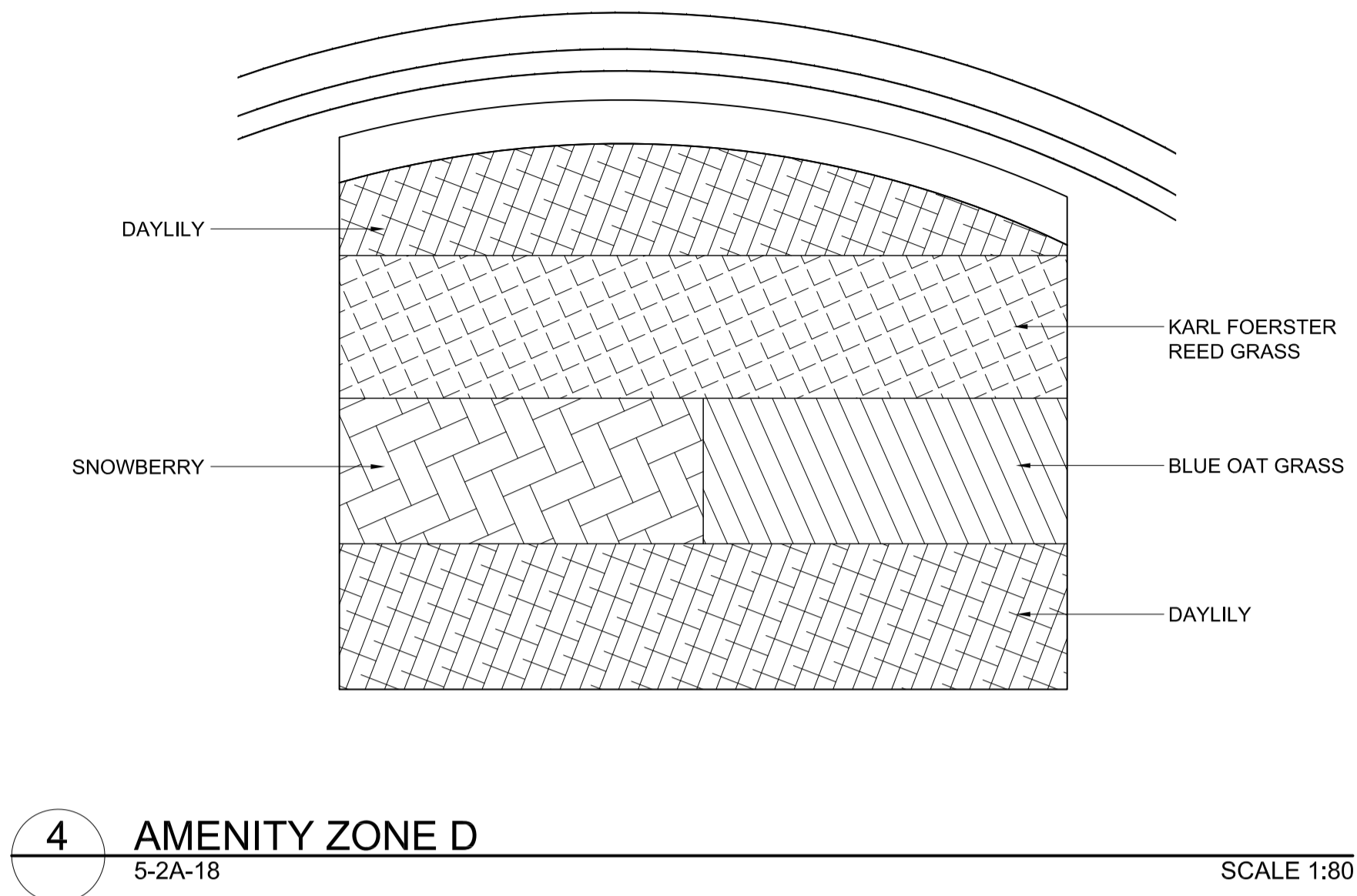
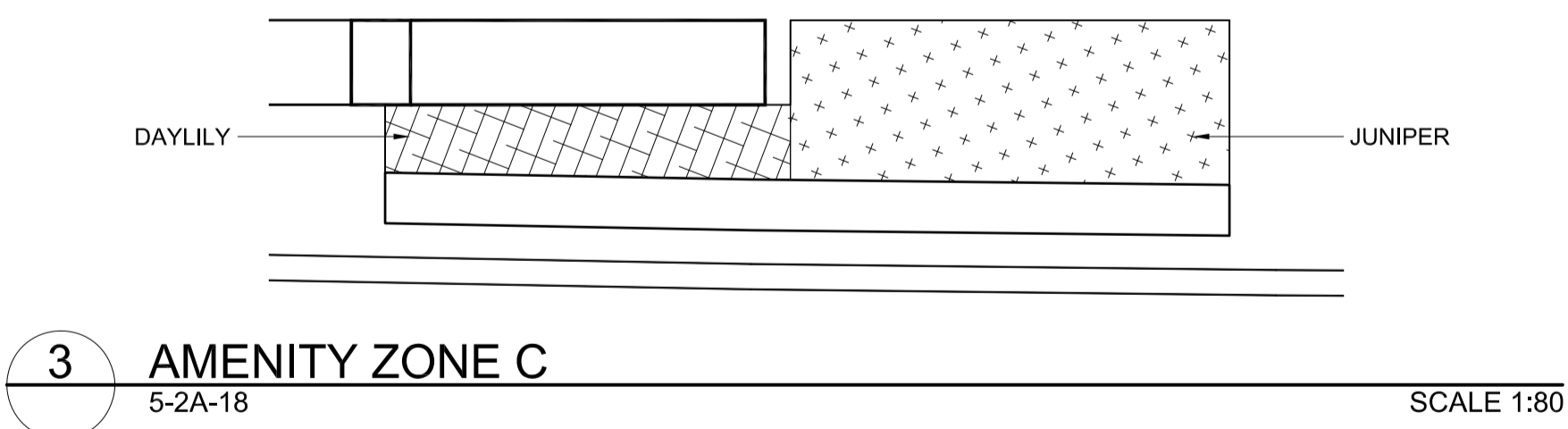
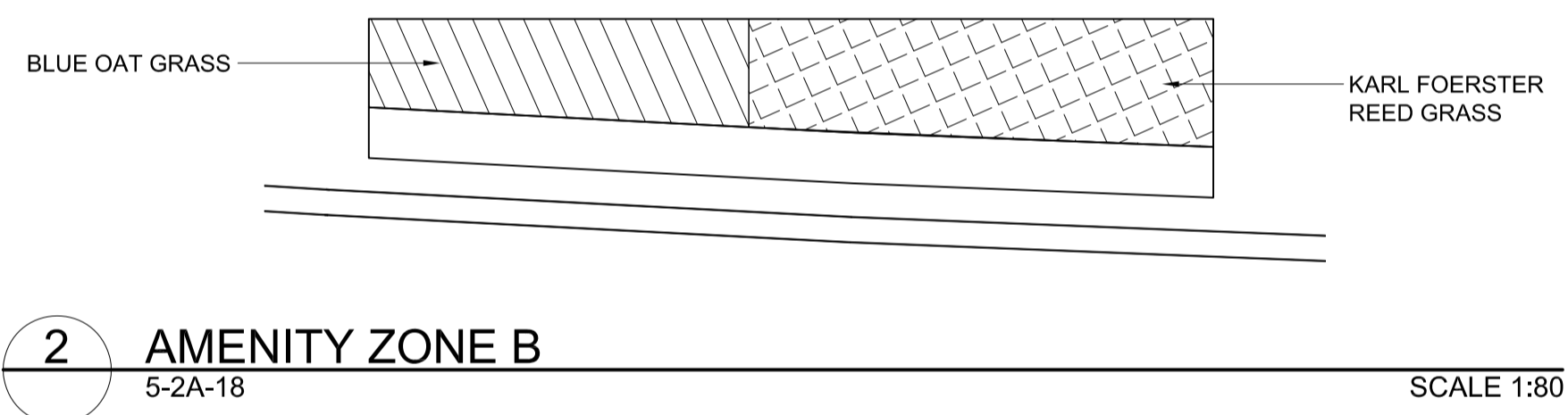
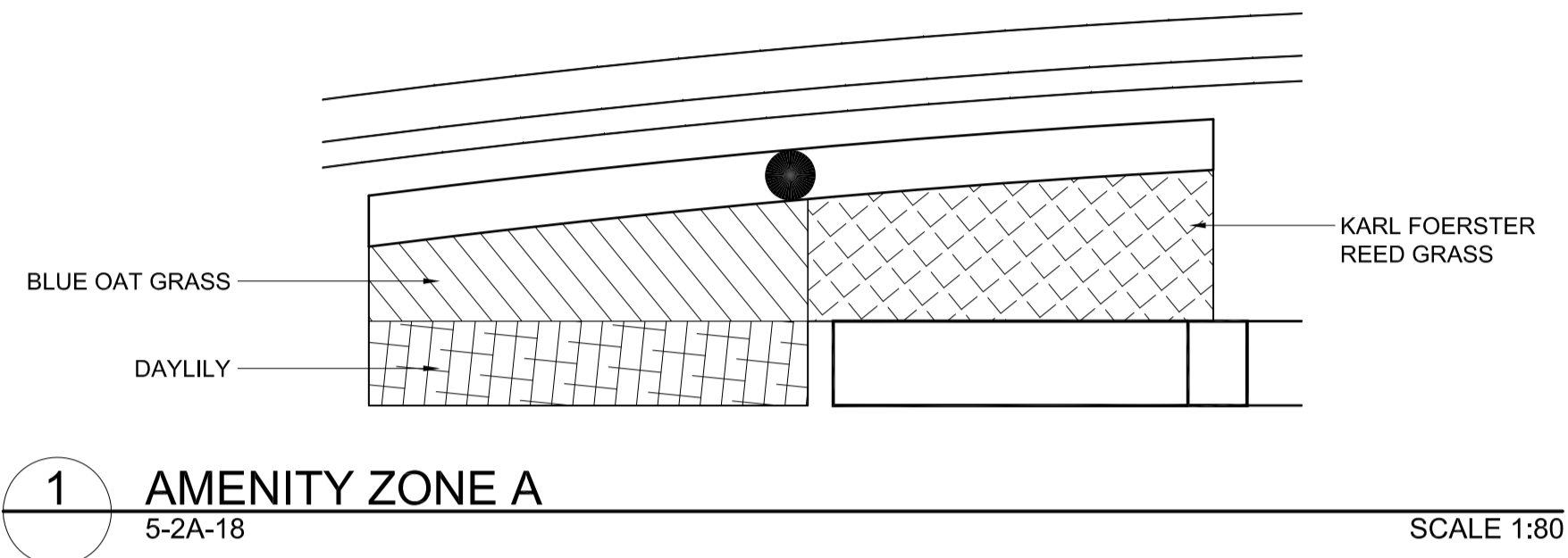
drawing no. **5-2A-22**

REV SHT

**SE to W LRT**  
MILL WOODS TO LEWIS FARMS



M:\PROJECTS\August 21, 2015\51380013804\_VALLEY\_LRT\_PLANTING\DESIGN\01\_DESIGN\01\_102 AVENUE PLANTING.DWG



B	ADDENDUM #26	21/08/15	JS
A	FINAL DRAFT PROJECT AGREEMENT	10/07/15	JS
no.	description	date	appd
	issue data		
no.	description	date	checked
	revisions		

**ISL Engineering and Land Services** **DIALOG** Consultant

11x17 SCALE AS NOTED

drawn by S.P. designed by J.S./J.R./E.M.

checked by J.S. date 10-07-15

permit

seal

consultant job no 13834

consultant reviewed by

**AECOM** Prime Consultant

**Edmonton** THE CITY OF TRANSPORTATION SERVICES

prime consultant job no 60222337

**Hatch Mott MacDonald**

PRELIMINARY ENGINEERING DRAWINGS NOT FOR CONSTRUCTION

prime consultant reviewed by

**ISL Engineering and Land Services** **DIALOG** **gpc architecture**

drawing title

**LRT LANDSCAPE WORK**  
102 AVENUE STREETSCAPE DRAWINGS  
AMENITY AREA PLANTING PLANS

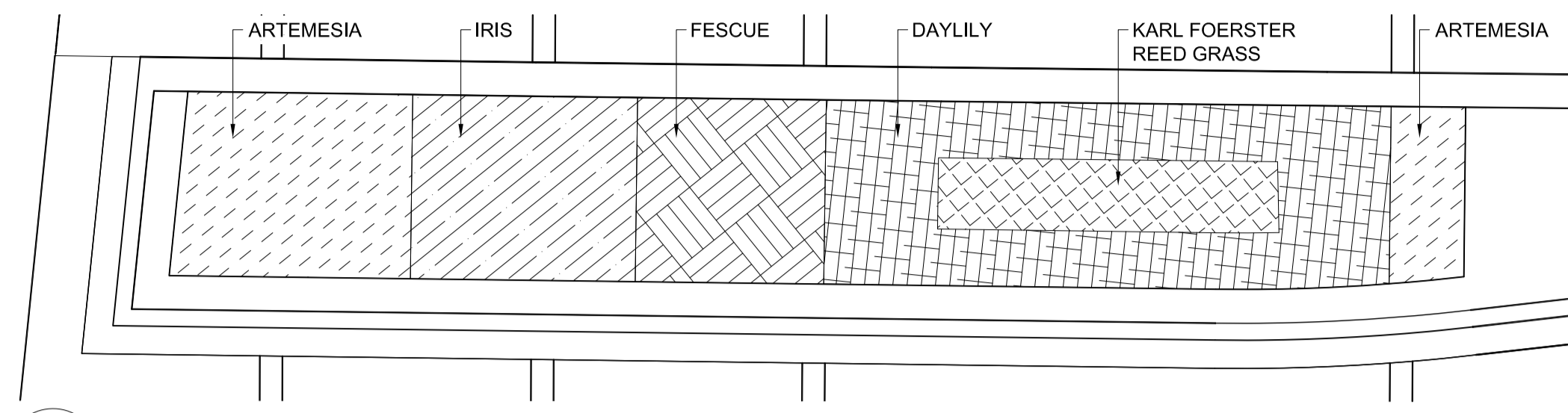
**SE to W LRT**  
MILL WOODS TO LEWIS FARMS

drawing no. 5-2A-23

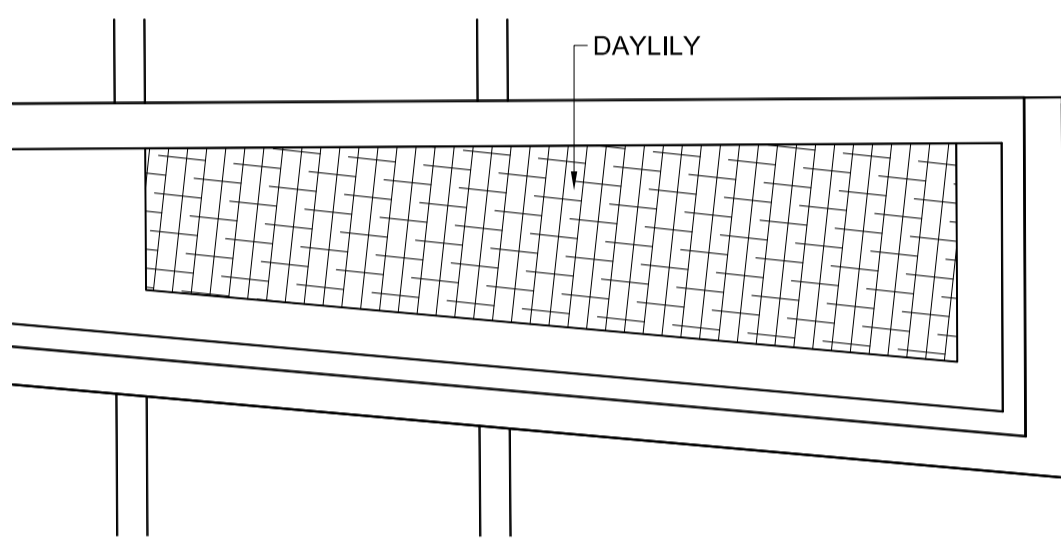
REV	
SHT	



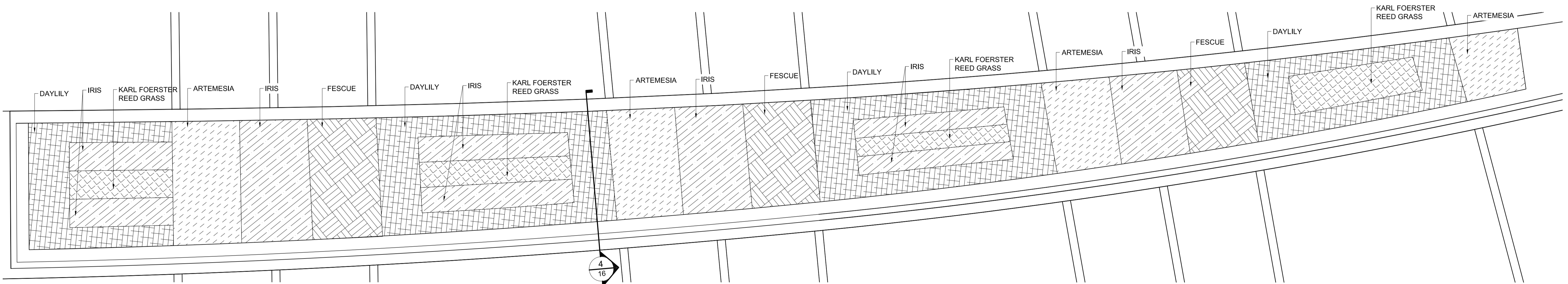
M:\PROJECTS\August 21, 2015\51380013834\_VALLEY\_LINE\_LRT\_P3 PROCUREMENT\01\_DESIGN\02\_AVE TREES\13834\_102 AVENUE\_PLANTING.DWG



**1 MEDIAN A**  
5-2A-2 SCALE 1:100



**2 MEDIAN B**  
5-2A-3 SCALE 1:100



**3 MEDIAN C**  
5-2A-4 SCALE 1:100

B	ADDENDUM #26	21/08/15	JS
A	FINAL DRAFT PROJECT AGREEMENT	10/07/15	JS
no.	description	date	appd
	issue data		
no.	description	date	checked
	revisions		

**ISL Engineering and Land Services** **DIALOG** Consultant

11x17 SCALE AS NOTED

drawn by **S.P.** designed by **J.S./J.R./E.M.**

checked by **J.S.** date **10-07-15**

permit

seal

consultant job no **13834**

consultant reviewed by

**AECOM** Prime Consultant

**THE CITY OF Edmonton** TRANSPORTATION SERVICES

prime consultant job no **60222337**

**Hatch Mott MacDonald**

**PRELIMINARY ENGINEERING DRAWINGS NOT FOR CONSTRUCTION**

prime consultant reviewed by

**ISL Engineering and Land Services** **DIALOG** **gpc architecture**

drawing title

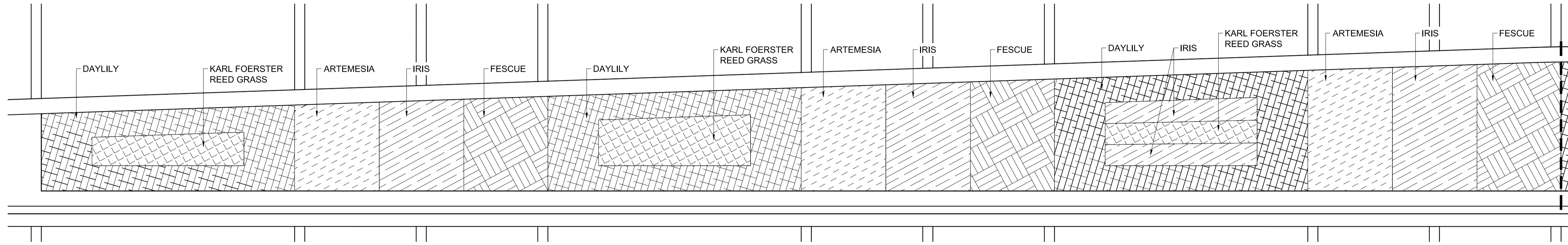
**LRT LANDSCAPE WORK**  
**102 AVENUE STREETSCAPE DRAWINGS**  
**MEDIAN PLANTING PLANS**

**SE to W LRT**  
MILL WOODS TO LEWIS FARMS

drawing no. **5-2A-24** REV SHT

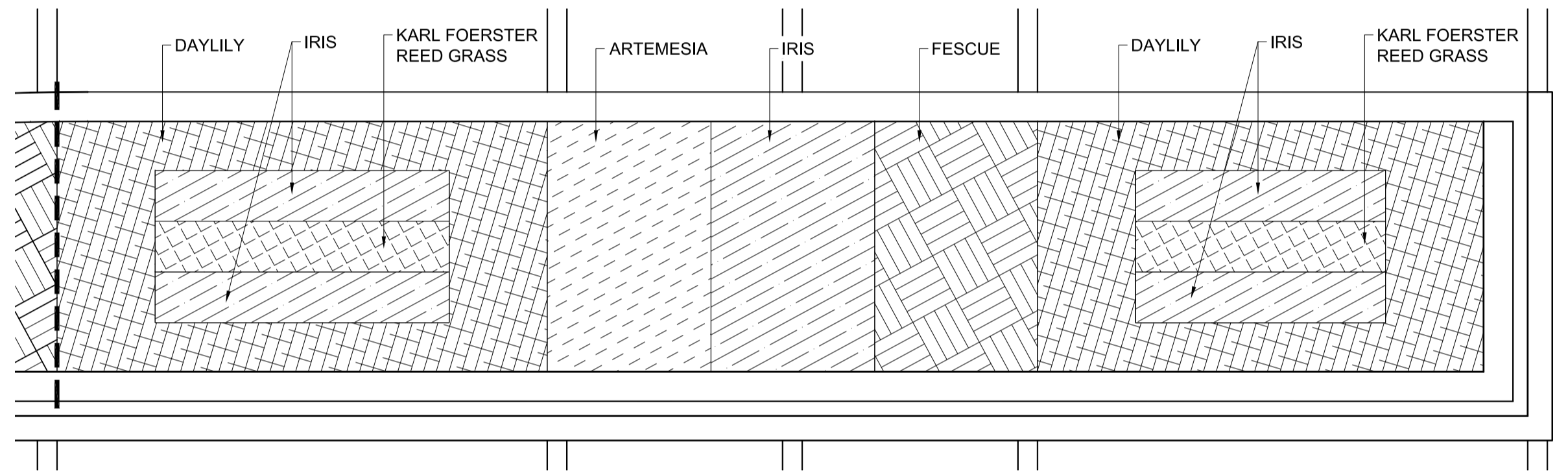


M:\PROJECTS\August 21, 2015\51386013834\_VALLEY\_LINE\_LRT\_P3\_PROCUREMENT\01\_DESIGN\02\_AVE TREES\13834\_102 AVENUE\_PLANTING.DWG



**1** MEDIAN D (WEST END)  
5-2A-5

SCALE 1:100



**2** MEDIAN D (EAST END)  
5-2A-5

SCALE 1:100

B	ADDENDUM #26	21/08/15	JS
A	FINAL DRAFT PROJECT AGREEMENT	10/07/15	JS
no.	description	date	appd
	issue data		
no.	description	date	checked
	revisions		

**ISL Engineering and Land Services** **DIALOG** Consultant

11x17 SCALE AS NOTED

drawn by **S.P.** designed by **J.S./J.R./E.M.**

checked by **J.S.** date **10-07-15**

permit

seal

consultant job no **13834**

consultant reviewed by

prime consultant job no **60222337**

prime consultant reviewed by

**AECOM** Prime Consultant

**Edmonton** THE CITY OF TRANSPORTATION SERVICES

**Hatch Mott MacDonald**

PRELIMINARY ENGINEERING DRAWINGS NOT FOR CONSTRUCTION

**ISL Engineering and Land Services** **DIALOG** **gpc architecture**

drawing title

**LRT LANDSCAPE WORK**  
**102 AVENUE STREETSCAPE DRAWINGS**  
**MEDIAN PLANTING PLANS**

**SE to W LRT**  
MILL WOODS TO LEWIS FARMS

drawing no. **5-2A-25** REV SHT