

FALCONER HEIGHTS

RHATIGAN RIDGE

EDMONTON PUBLIC LIBRARY

RABBIT HILL ROAD

LIMIT OF PROJECT



SHARED-USE PATH

SEPARATED BUS LANE

TERWILLEGAR DRIVE - NB

TERWILLEGAR DRIVE - SB

SHARED-USE PATH











SEPARATED BUS LANE

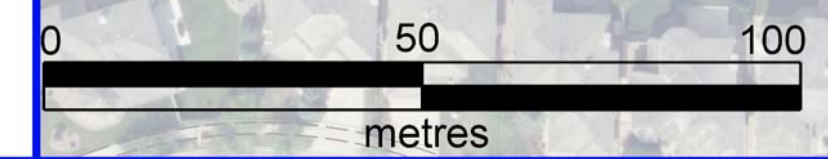
CARTER CREST

RABBIT HILL ROAD

LIMIT OF PROJECT

LEGEND:

-  EXISTING FACE OF CURB
-  PROPOSED FACE OF CURB AND LIP OF GUTTER
-  PROPOSED TRAVEL LANE EDGE
-  PROPOSED SHOULDER
-  EXISTING WALK / SUP
-  PROPOSED SHARED-USE PATH (SUP) / WALK
-  RETAINING WALL
-  BRIDGE STRUCTURE
-  DIRECTION OF TRAFFIC
-  TRAFFIC SIGNAL



SEPTEMBER 2019

TERWILLEGAR DRIVE (ANTHONY HENDAY DRIVE TO WHITEMUD DRIVE)
CONCEPT PLANNING STUDY
RECOMMENDED CONCEPT PLAN - EXPRESSWAY WITH SEPARATED BUS LANE AT RABBIT HILL ROAD

