

New Bus Network Guide

What you need to know
edmonton.ca/NewBusRoutes

Edmonton
Transit
Service



Table of Contents

What's happening?	3
Why are we making these changes?	3
Benefits of the new bus network	3
New route types and frequency	4
Route types	4
Route frequencies	5
New route numbering system	6
One and two-digit routes	6
Three-digit routes	6
Routes ending with a letter	7
Owl service	8
School special routes	8
New bus stop signs	8
Plan your trip on the new network	10
Bus route maps for different areas of the city	11
Central area map	11
North area map	12
West area map	13
Southwest area map	14
Southeast area map	15
New ways to get to popular places	16
Routes to 26 transit centres	16
Routes to 21 public libraries	18
Routes to 15 local attractions	19
Routes to 16 seniors' centres	21
Routes to 13 recreation centres	22
Routes to 10 shopping centres	23
Routes to 10 government services	24
Routes to 8 hospitals	25
Routes to 6 universities and colleges	26
Routes to 5 entertainment areas	26
Other ways to get around	27
On Demand Transit	28
Valley Line LRT	28



What's happening?

On April 25, 2021, **all bus routes are changing**. ETS' new transit network means buses will be more frequent, more direct and better connected.

This guide will help you find your way around the new network. For trip planning and specific route information, visit edmonton.ca/NewBusRoutes.

Why are we making these changes?

Edmonton last redesigned its entire bus network in the late 1990s and our community has changed a lot since then. The new bus network is an important step in modernizing Edmonton's transit system in preparation for growing our city to two million people. It also provides the transit service that Edmontonians tell us they want: safe, fast, convenient and reliable.

Benefits of the new bus network

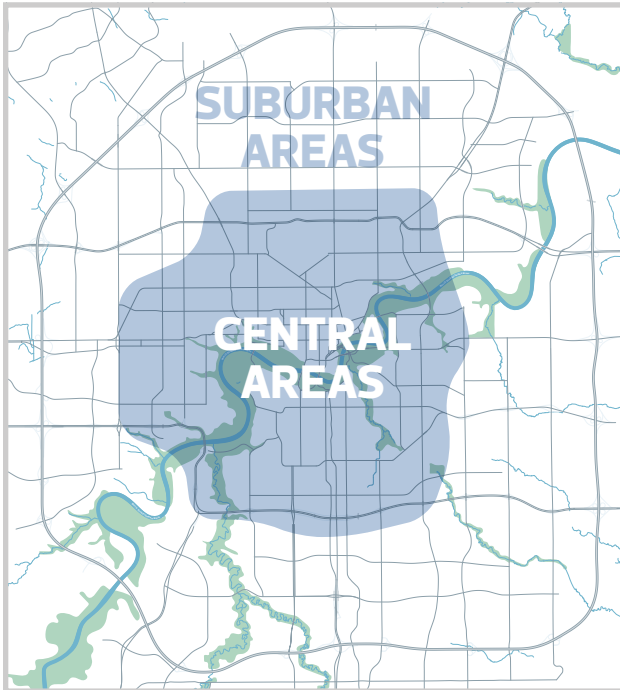
- + **More Frequent:** Buses come more often on frequent routes
- + **More Direct:** Routes are straighter with fewer routes taking slow and winding paths to a transit centre
- + **Better Connected:** Evening and weekend service comes to more neighbourhoods
- + **Simplified Network:** Routes that went to the same places using the same roads are now combined into one route

New route types and frequency

ROUTE TYPES

There are now **five types of routes** to get you where you need to go:

- + **Frequent** routes have buses that come every 15 minutes or better, at most times of the day and most days of the week.
- + **Rapid (express)** routes have limited stops and quickly connect the suburbs with central locations.
- + **Crosstown** routes more directly connect key suburban destinations without going through downtown.
- + **Local** routes connect neighbourhoods to local destinations and other routes.
- + **Community** routes connect seniors' residences with nearby services.



ROUTE FREQUENCIES

These frequencies are for general reference and are the maximum times between each scheduled trip. In most cases, buses will come more frequently, especially during peak hours on weekdays. Note: individual bus routes might not run during all scheduled time periods. You will need to **check the individual route schedules** for details.*

Frequent routes

15 minutes or better on weekdays and midday on weekends; 20 minutes or better during off peak times on weekends; 30 minutes or better after midnight

Rapid (express) routes

30 minutes or better on weekdays and during midday on weekends

Crosstown routes

30 minutes or better on weekdays and midday on weekends; 60 minutes or better all late evenings and during off peak times on weekends

Local routes

30 minutes or better on weekdays and midday on weekends; 60 minutes or better all late evenings and during off peak times on weekends

Community routes

60 minutes or better during midday, every day of the week.

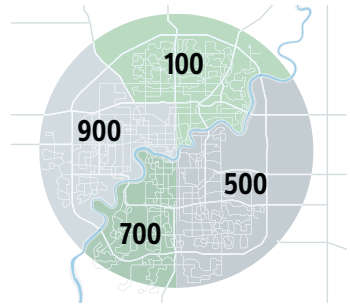
** midday and off peak times differ between weekdays, Saturday and Sunday.*

New route numbering system

ONE AND TWO-DIGIT ROUTES

If the route has one or two numbers, it travels from one quadrant of the city to another.

Frequent routes are one digit routes that travel on main roads in central areas of the city. These routes come often and are similar to previous routes 1 to 9.



Crosstown routes are two digit routes numbered 51 to 56 that connect transit centres in at least two quadrants of the city (e.g. West Edmonton Mall Transit Centre and Mill Woods Transit Centre).

THREE-DIGIT ROUTES

These are routes that operate in one area of the city.

Rapid, local and **community routes** have three digits. They refer to different quadrants in the city and roughly align with positions on a clockface.

- + **100** series routes operate in north Edmonton
- + **500** series routes operate in southeast Edmonton
- + **700** series routes operate in southwest Edmonton
- + **900** series routes operate in west Edmonton

Regional routes in St. Albert, Strathcona County, Leduc, Beaumont, Fort Saskatchewan and Spruce Grove (200s, 400s and 540–589) will continue to use the same numbers.

ROUTES ENDING WITH A LETTER

Route numbers that end in a letter provide a special type of service.

Rapid (express) routes

Twelve express routes will have an **X** at the end of their route number. These routes have fewer stops and carry suburban commuters to central locations.

Routes with As and Bs

Four routes have “**A**” and “**B**” branches, which take slightly different paths during part of the trip.

- + **Route 1** travels between downtown and Capilano, but 1A stays on 106 Avenue until 50 Street while 1B travels on 101 Avenue.
- + **Routes 509** and **918** have large loops where route “A” travels clockwise through one part of the neighbourhood and route “B” travels counterclockwise through another part of the neighbourhood. This means reduced walking distance to a bus stop for more people.
- + **Route 713** normally travels between Twin Brooks and Century Park but also serves Blackburne in the peak time periods. Route “A” is for morning service to Blackburne and Route “B” is for late afternoon service to Blackburne.

Check your schedules and the destination sign on the front of the bus to make sure you're getting on the right one. If it's not clear to you, ask the bus operator.

OWL SERVICE

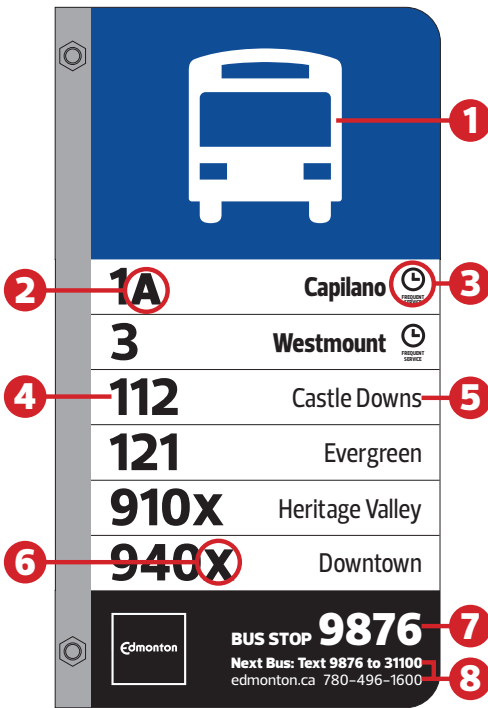
Owl service begins around 1 a.m. when the LRT stops running for the night. Routes 2–Owl, 4, 8, 9–Owl and 510X operate until approximately 3 a.m., seven days a week. Route 2–Owl follows the same path as Route 2, except that it extends to Clareview Transit Centre to replace the Capital Line between Stadium Transit Centre and Clareview Transit Centre. Route 9–Owl is mostly the same as Route 9, except that it extends from Southgate Transit Centre to Century Park Transit Centre.

SCHOOL SPECIAL ROUTES

There are 44 school special routes that are numbered in the 600s and only operate during school days. All ETS customers can ride these buses, but make sure you check the schedules first so you know where it goes. Many schools are also served by regular ETS routes and there are extra trips on some local routes to accommodate a particular school.




New bus stop signs

A new bus network means over 7,000 new bus stop signs around the city are changing. The signs have new features to help you get around more easily, including a larger bus icon to improve visibility and route numbers with destinations. See the graphic on page 9.



1. The bus icon lets you know Edmonton Transit buses stop here.
2. This indicates a branch of a route.
3. The clock means this route stops here every 15 minutes or better at most times of day.
4. New bus routes that will stop here starting April 25, 2021.
5. The final destination for this route.
6. Rapid (express) routes are marked with an 'X'.
7. Bus stop ID number.
8. Check when your next bus will arrive.

The new bus stop signs have a temporary sticker on them so you can tell if the stop is closing, opening or serving different routes starting April 25, 2021. After the new bus routes start, City signLink crews will remove the temporary stickers over several months.



Plan your trip on the new network

Want to know how you're going to get to work, school or appointments? Plan your future trips on the new network by going to edmonton.ca/NewBusRoutes or using the Transit app or Google Maps app on your smartphone.



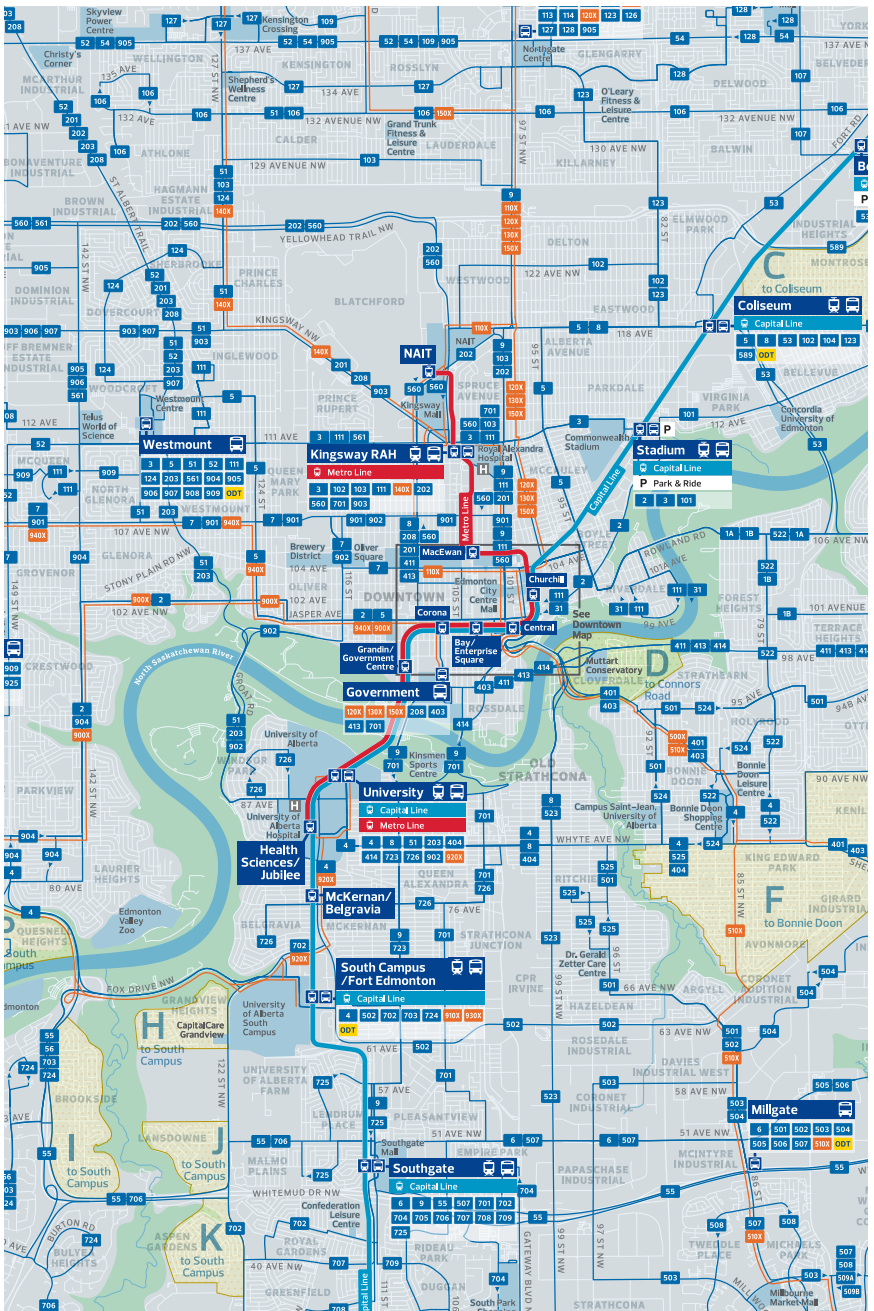
Starting April 25, 2021 you can get real-time bus schedule information for the new routes. If you want information on all routes, text the bus stop ID number to **31100**. If you know which route you want, text the bus stop ID followed by a space and bus route number. You can also phone **780-496-1600** for scheduled information; follow the prompts for bus stop ID number and bus route. Note: When you're phoning and get a prompt for the route number, only enter the number and ignore any letter, e.g., enter "910 instead of "910X".

Trip planning tools will include planned bus stop closures and detours. Last minute detours might not be available in some trip planners, so check ETS Twitter @takeETSalert for the latest information on transit service changes.

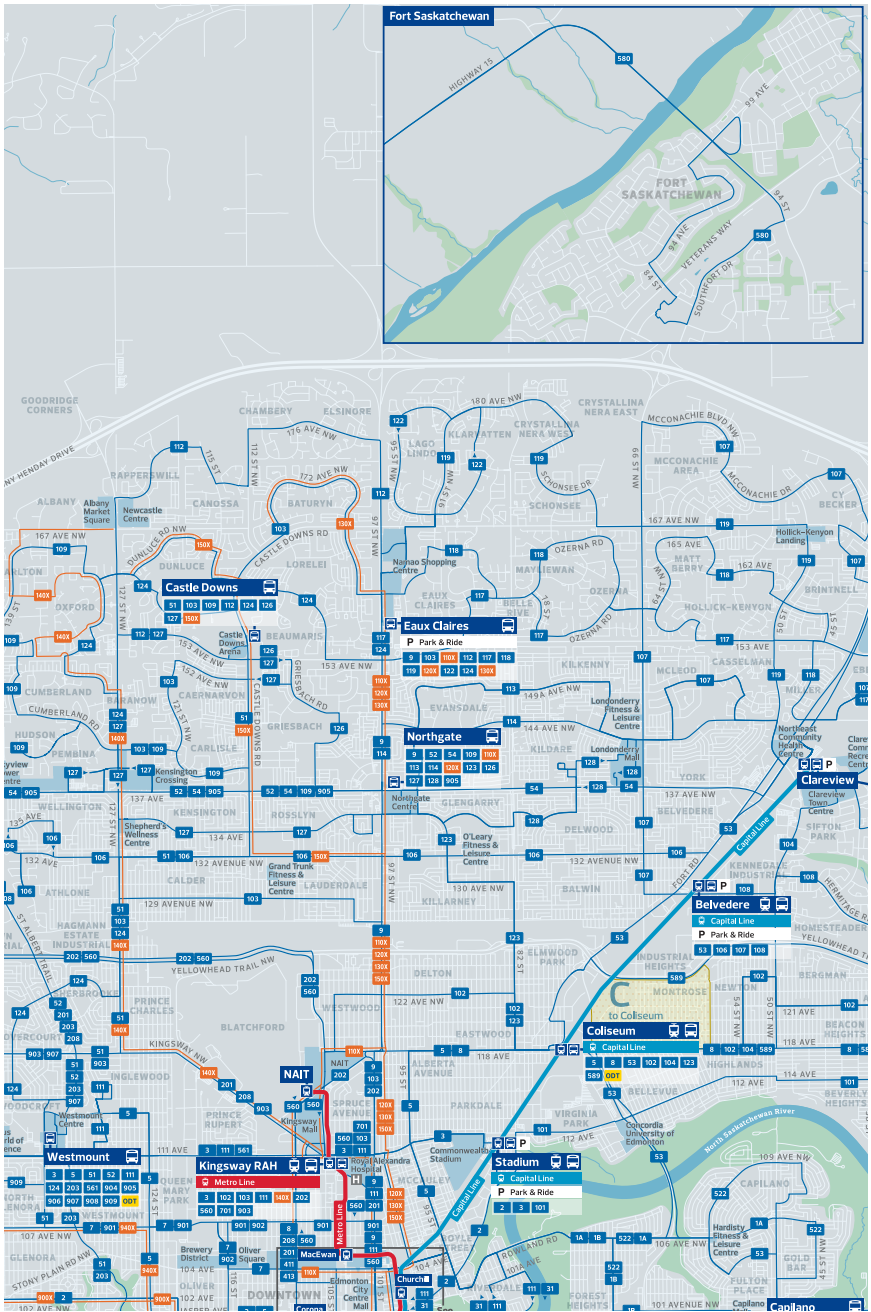
Bus route maps for different areas of the city

The new bus network creates a better-connected transit system and it's important to think about how the different types of routes work together. You might need to transfer to a frequent, crosstown or rapid route to complete your trip. While your regular bus route changes on April 25, in many cases, there are other options within a few blocks that will connect you quickly and frequently to major destinations.

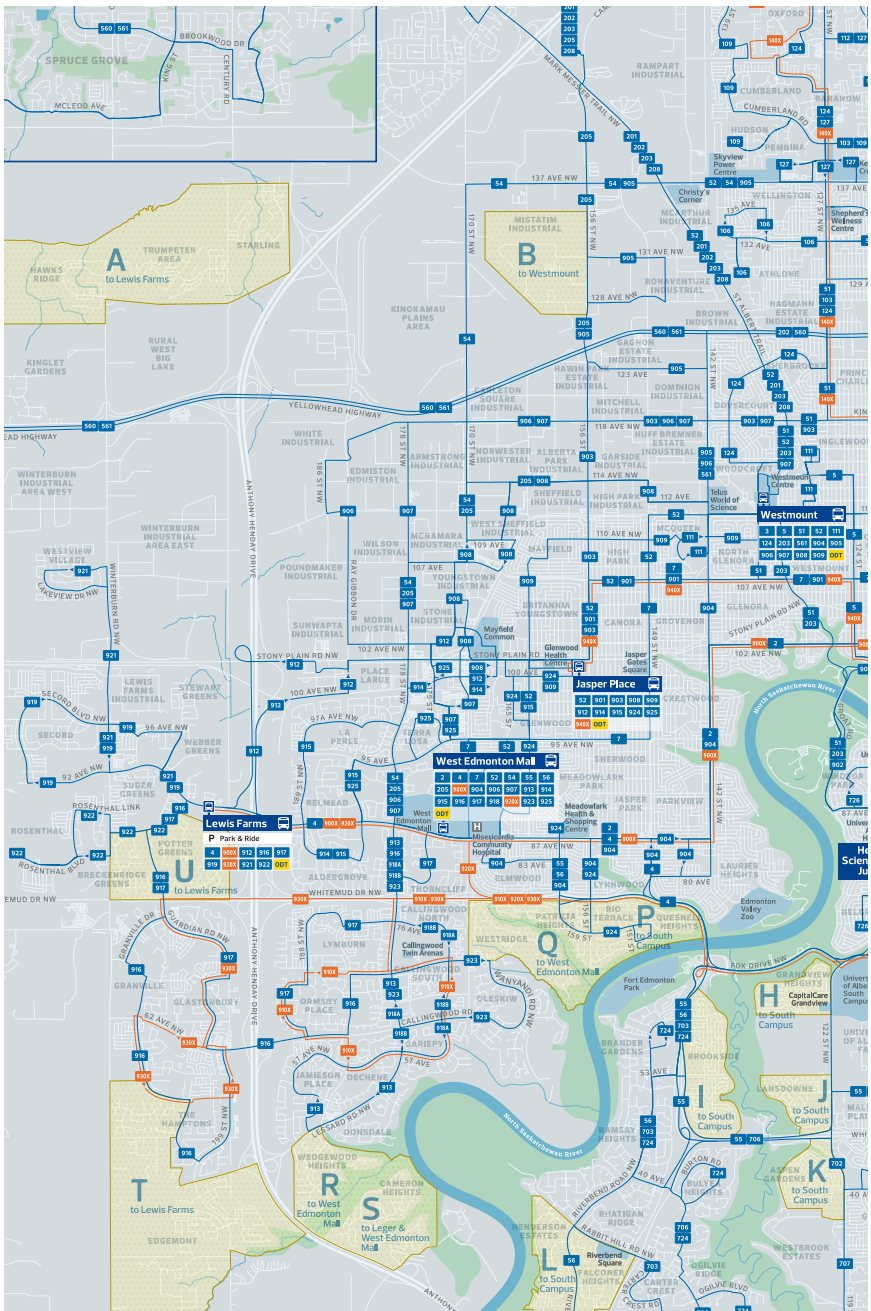
CENTRAL AREA MAP



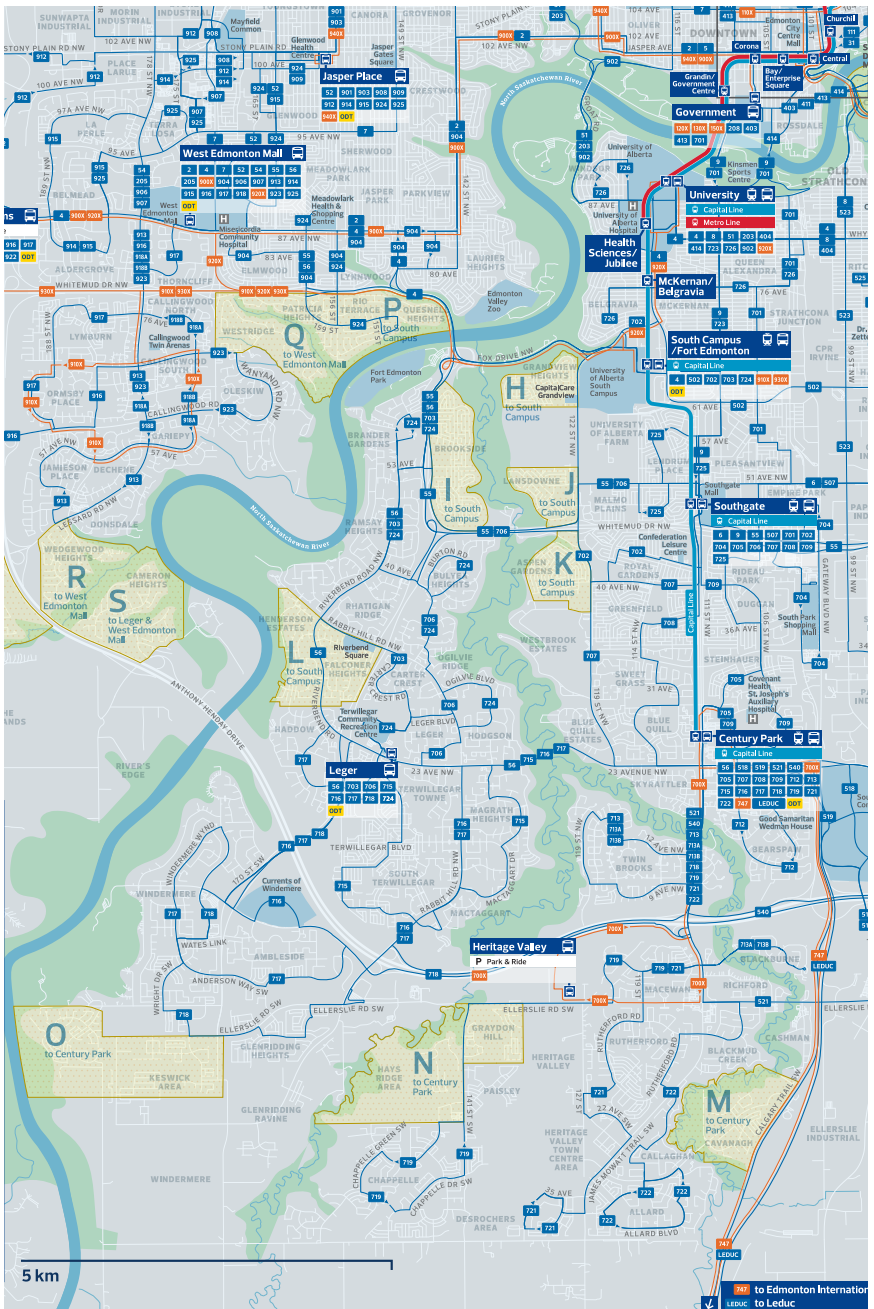
NORTH AREA MAP



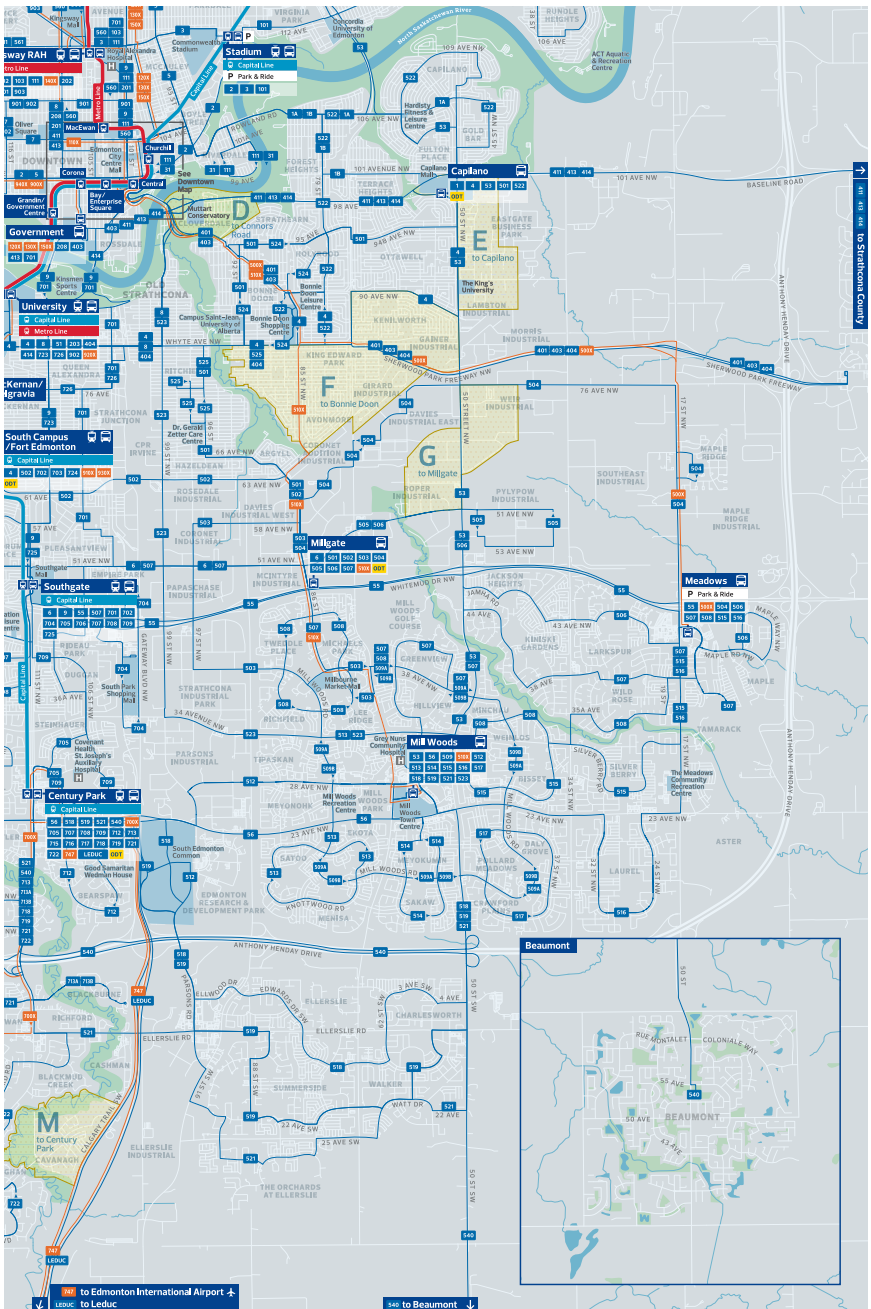
WEST AREA MAP



SOUTHWEST AREA MAP



SOUTHEAST AREA MAP



New ways to get to popular places

Here are a few places you might want to visit. Remember to check our trip planning tools or route brochures for all the possible destinations you can go.

ROUTES TO 26 TRANSIT CENTRES

Transit Centre	Routes
Abbotsfield (119 Ave & Abbotsfield Rd)	8, 101, 102, 116
Belvedere (62 St & Ford Rd)	2-Owl, 53, 106, 107, 108, Capital Line LRT
Capilano (98 Ave & 57 St)	1A, 1B, 4, 53, 501, 522
Castle Downs (153 Ave and Castle Downs Rd NW)	51, 103, 109, 112, 124, 126, 127, 150X
Century Park (111 st & 23 Ave)	9-Owl, 56, 518, 519, 521, 700X, 705, 707, 708, 709, 712, 713, 713A, 713B, 715, 716, 717, 718, 719, 721, 722, 747, Capital Line LRT
Clareview East (139 Ave NW)	104, 108, 116, 121, Capital Line LRT
Clareview West (Clareview Station Dr)	2-Owl, 53, 54, 107, 113, 114, 117, 118, 119
Coliseum (78 St & 118 Ave)	5, 8, 2-Owl, 53, 102, 104, 123, Capital Line LRT
Eaux Claires (97 St & 157 Ave)	9, 9-Owl, 103, 110X, 112, 117, 118, 119, 120X, 122, 124, 130X,
Government Centre (107 St & 99 Ave)	120X, 130X, 150X, 701, Capital Line, Metro Line LRT
Heritage Valley Park & Ride	700X
Jasper Place (Stony Plain Rd & 100A Ave)	52, 901, 903, 914, 915, 940X
Kingsway/Royal Alexandra Hospital (105 St & 111 Ave)	3, 102, 103, 111, 140X, 701, 903, Metro Line LRT
Lakewood (Mill Woods Road & 28 Ave)	509A, 509B, 512, 513

Transit Centre	Routes
Leger (Leger Rd & 23 Ave)	56, 703, 706, 715, 716, 717, 718, 724
Lewis Farms (199 St & Webber Green Dr)	4, 900X, 912, 916, 917, 919, 920X, 921, 922
Meadowlark (Meadowlark Rd & 88A Ave)	924
Meadows (17 St & Tamarack Way)	55, 506, 507, 508, 515, 516
Mill Woods (Hewes Way & 25 Ave)	53, 56, 509A, 509B, 510X, 512, 513, 514, 515, 516, 517, 518, 519, 521, 523
Millgate (86 St & 50 Ave)	6, 501, 502, 503, 504, 505, 506, 507, 510X
Northgate (97 St & 137 Ave)	9, 9-Owl, 52, 54, 109, 110X, 113, 114, 120X, 123, 126, 127, 128, 905
South Campus/Ft. Edmonton Park (116 St & 65 Ave)	4, 502, 702, 703, 724, 910X, 930X, School, Capital Line LRT, Metro Line LRT
Southgate (111 St & 48 Ave)	6, 9, 9-Owl, 55, 507, 701, 702, 704, 705, 706, 707, 708, 709, 725, Capital Line LRT
Stadium (84 St & 111 Ave)	2, 3, 2-Owl, 101, Capital Line LRT
University (112 St & 89 Ave)	4, 8, 51, 723, 726, 902, 920X, Capital Line LRT, Metro Line LRT
West Edmonton Mall (175 St & 87 Ave)	2, 4, 7, 2-Owl, 52, 54, 55, 56, 900X, 904, 906, 907, 913, 914, 915, 916, 917, 918A, 918B, 920X, 923, 925, 994
Westmount (135 St & 112 Ave)	3, 5, 51, 52, 111, 124, 904, 905, 906, 907, 908, 909

ROUTES TO 21 PUBLIC LIBRARIES

Edmonton Public Library	Routes
Abbotsfield–Penny McKee (3210 118 Ave)	8, 101, 102, 116
Calder (12710 131 Ave)	51, 103, 124, 140X
Capilano* (9915 67 St)	1B
Castle Downs (15379 Castle Downs Road)	51, 103, 109, 112, 124, 126, 127, 150X
Clareview (3808 139 Ave)	108, 116, 121
Heritage Valley* (2755 119A St SW)	721
Highlands (6710 118 Ave)	8, 102, 104
Idylwylde (8310 88 Ave)	4, 401, 403, 510X, 524, 525
Jasper Place (9010 156 St)	2, 2–Owl, 904, 924
Lois Hole (17650 69 Ave)	910X, 913, 916, 918A, 918B, 923
Londonderry (1Londonderry Mall)	54, 107, 128
McConachie (16607 50 St)	119
Meadows (2702 17 St)	516
Mill Woods (2610 Hewes Way)	53, 56, 509A, 509B, 510X, 512, 513, 514, 515, 516, 517, 518, 519, 521, 523
Riverbend (460 Riverbend Square)	703
Sprucewood (11555 95 St)	5
Stanley Milner (7 Sir Winston Churchill Square)	130X, 150X, 401, 411, 500X, 510X, 523
Strathcona (8331 104 St)	4, 8, 701, 726
West Henday Promenade (818 Webber Greens Drive)	4, 900X, 912, 916, 917, 919, 920X, 921, 922
Whitemud Crossing (4211 106 St)	55, 704, 705
Woodcroft Library (13420 114 Ave)	5, 51, 52, 111, 124, 907

*Not located directly on a bus route

ROUTES TO 15 LOCAL ATTRACTIONS

Note: seasonal shuttles to attractions such as Edmonton Valley Zoo are not included.

Major attraction	Routes
Alberta Legislature (10800 97 Ave)	9, 9-Owl, 120X, 130X, 150X, 208, 403, 413, 701, Capital Line LRT, Metro Line LRT
Arts District Downtown (Art Gallery of Alberta, Citadel Theatre, Winspear Centre)	1A, 1B, 2, 5, 8, 9, 2-Owl, 9-Owl, 31, 110X, 111, 120X, 130X, 150X, 201, 401, 411, 500X, 510X, 523, 701, 900X, 901, 940X, Capital Line LRT, Metro Line LRT
Butterdome (University of Alberta) (11440 87 Ave)	4, 8, 51, 404, 723, 726, 902, 920X, Capital Line LRT, Metro Line LRT
Churchill Square (100 St)	1A, 1B, 5, 9, 9-Owl, 31, 110X, 111, 120X, 130X, 150X, 201, 401, 411, 500X, 510X, 523, 560, 701, 900X, 901, 940X, Capital Line LRT, Metro Line LRT
Commonwealth Stadium & Clarke Stadium (11000 Stadium Rd)	2, 3, 2-Owl, 101, Capital Line LRT
Edmonton Convention Centre (9797 Jasper Ave)	2, 2-Owl, 31, 111, 201, Capital Line LRT, Metro Line LRT
Edmonton International Airport	747
Foote Field (11601 68 Ave)	4, 502, 702, 703, 724, 910X, 930X, Capital Line LRT, Metro Line LRT
Muttart Conservatory* (9626 96A St)	8, 523
Northern Alberta Jubilee Auditorium (11455 87 Ave)	4, 51, 404, 723, 726, 902, 920X, Capital Line LRT, Metro Line LRT
Remax Field* (10233 96 Ave)	9, 9-Owl. (Northbound stop nearby; southbound stop on 97 Ave.)

*Not located directly on a bus route

Major attraction	Routes
Rogers Place (10220 104 Ave)	7, 110X, 401, 411, 500X, Capital Line LRT, Metro Line LRT
Royal Alberta Museum (9810 103A Ave)	1A, 1B, 5, 7, 9, 31, 111, 120X, 130X, 150X, 201, 401, 411, 500X, 510X, 523, 701, 900X, 940X, Capital Line LRT, Metro Line LRT
Telus World of Science (11211142 St)	52, 111, 904, 905, 906, 908
West Edmonton Mall (8882 170 St)	2, 4, 7, 2-Owl, 52, 54, 55, 56, 205, 900X, 904, 906, 907, 913, 914, 915, 916, 917, 918A, 918B, 920X, 923, 925

ROUTES TO 14 SENIORS' CENTRES

Seniors' Centre	Routes
Central Lions Recreation Centre (1113 113 St)	3, 111, 903
Edmonton Indigenous Seniors Centre (10107 134 Ave)	9, 127
Edmonton Seniors Centre (11111 Jasper Ave)	2, 5
Ital-Canadian Seniors Centre (9111 110 Ave)	3
Jewish Seniors Centre (10052 117 St)	2, 5, 902
Mill Woods Seniors Centre (2610 Hewes Way)	53, 56, 509A, 509B, 510X, 512, 513, 514, 515, 516, 517, 518, 519, 521, 523
Northgate Lions Recreation Centre (7524 139 Ave)	128
Northwest Edmonton Seniors (12963 120 St)	51, 103, 106
Operation Friendship Seniors Centre (9526 106 Ave)	5
SAGE (15 Sir Winston Churchill Sq)	1A, 1B, 5, 7, 9, 31, 110X, 111, 120X, 130X, 150X, 201, 401, 411, 500X, 510X, 523, 560, 701, 900X, 901, 940X
SEESA (South East Seniors Association) (9350 82 St)	501, 524
Southwest Seniors Outreach Society (10832 62 Ave)	9, 502
Strathcona Place Seniors Centre (10831 University Ave)	9, 723, 726
Westend Seniors Activity Centre (9629 176 St)	54, 906, 914, 925

ROUTES TO 13 RECREATION CENTRES

Recreation Centre	Routes
Castle Downs YMCA (11510 153 Ave)	51, 103, 109, 112, 124, 126, 127, 150X
Central Lions Recreation Centre (11113 113 St)	3, 111, 903
Clareview Recreation Centre (3804 139 Ave)	108, 116, 121
Commonwealth Recreation Centre (11000 Stadium Rd)	2, 3, 2-Owl, 101, Capital Line LRT
Don Wheaton YMCA (10211 102 Ave)	1A, 1B, 2, 5, 8, 9, 2-Owl, 9-Owl, 31, 110X, 111, 120X, 130X, 150X, 201, 560, 701, 900X, 901, 940X, Capital Line LRT, Metro Line LRT
Jamie Platz YMCA (7121 178 St)	910X, 913, 916, 918A, 918B, 923
Kinsmen Sports Centre (9100 Walterdale Hill)	9, 9-Owl, 701
Mill Woods Recreation Centre (7207 28 Ave)	509A, 509B, 512, 513
Saville Sports Centre (11610 65 Ave)	4, 502, 702, 703, 724, 910X, 930X, Capital Line LRT, Metro Line LRT
St. Francis Xavier Sports Centre* (9240 163 St)	924
Terwillegar Recreation Centre (2051 Leger Rd)	56, 703, 706, 715, 716, 717, 718, 724
The Meadows Recreation Centre (2704 17 St)	516
William Lutsky YMCA (1975 111 St)	521, 713, 713A, 713B, 718, 719, 721, 722

**Not located directly on a bus route*

ROUTES TO 10 SHOPPING CENTRES

Shopping Centre	Routes
City Centre Mall (10025 102A Ave)	1A, 1B, 5, 7, 9, 9-Owl, 31, 110X, 111, 120X, 130X, 150X, 201, 401, 411, 500X, 510X, 523, 560, 701, 900X, 901, 940X
Kingsway Mall (109 St & Kingsway Ave)	3, 8, 102, 110X, 111, 201, 202, 413, 560, 561, 902, 903
Londonderry Mall (66 St & 137 Ave)	54, 107, 128
Manning Town Centre (15531 37 St)	107, 117
Mayfield Common (170 St & Stony Plain Rd)	908, 912, 914, 925
Mill Woods Town Centre (2331 66 St)	53, 56, 509A, 509B, 510X, 512, 513, 514, 515, 516, 517, 518, 519, 521, 523
Northgate Centre (9499 137 Ave)	9, 9-Owl, 52, 54, 109, 110X, 113, 114, 120X, 123, 126, 127, 128, 905
Southgate Centre (5015 111 St)	6, 9, 9-Owl, 55, 507, 701, 702, 704, 705, 706, 707, 708, 709, 725, Capital Line LRT
South Edmonton Common (Calgary Trail & 23 Ave)	56, 512, 518, 519
West Edmonton Mall (8882 170 St)	2, 4, 7, 2-Owl, 52, 54, 55, 56, 205, 900X, 904, 906, 907, 913, 914, 915, 916, 917, 918A, 918B, 920X, 923, 925

ROUTES TO 10 GOVERNMENT SERVICES

Government Service Centre	Routes
City Government	
City Hall (1 Sir Winston Churchill Sq)	1A, 1B, 5, 7, 9, 31, 111, 120X, 130X, 150X, 201, 401, 411, 500X, 510X, 523, 701, 900X, 940X, Capital Line LRT, Metro Line LRT
Edmonton Service Centre (10111 104 Ave)	1A, 1B, 5, 7, 9, 9-Owl, 31, 110X, 111, 120X, 201, 401, 411, 500X, 560, 701, 900X, 901, 940X, Capital Line LRT, Metro Line LRT
Provincial Government	
Argyll Alberta Supports Centre* (6325 Gateway Blvd)	502
City Centre Alberta Supports Centre (10242 105 St)	2, 5, 7, 8, 2-Owl, 110X, 120X, 130X, 150X, 201, 208, 401, 403, 411, 413, 500X, 560, 701, 900X, 940X, Capital Line LRT, Metro Line LRT
Meadowlark Alberta Supports Centre (15710 87 Ave)	2, 4, 2-Owl, 55, 56, 904, 924
Northgate Alberta Supports Centre (9499 137 Ave)	9, 9-Owl, 52, 54, 109, 110X, 113, 114, 120X, 123, 126, 127, 128, 905
Federal Government	
Hermitage Service Canada Centre (12735 50 St)	104, 108
Millbourne Service Canada Centre (7609 38 Ave)	503, 507, 509A, 509B
Service Canada Centre (9700 Jasper Ave)	2, 2-Owl, 31, 111, 201, Capital Line LRT, Metro Line LRT
Westlink Service Canada Centre (16826 107 Ave)	908

*Not located directly on a bus route

ROUTES TO 8 HOSPITALS

Hospital	Routes
Cross Cancer Institute (11560 University Ave)	726
Grey Nuns Hospital (1100 Youville Dr. W)	523
Misericordia Hospital (16940 87 Ave)	2, 4, 2-Owl, 52, 55, 56, 904, 924
Royal Alexandra Hospital, Lois Hole Hospital, Glenrose Hospital (near 102 St & Kingsway Ave)	3, 9, 9-Owl, 102, 103, 111, 140X, 202, 203, 560, 701, 903, Metro Line LRT
University Hospital, Stollery Children's Hospital, Kaye Clinic and the Mazankowski Heart Institute (near 84 Ave & 112 St)	4, 51, 404, 723, 920X, Capital Line LRT, Metro Line LRT
Northgate Centre (9499 137 Ave)	9, 9-Owl, 52, 54, 109, 110X, 113, 114, 120X, 123, 126, 127, 128, 905
Southgate Centre (5015 111 St)	6, 9, 9-Owl, 55, 507, 701, 702, 704, 705, 706, 707, 708, 709, 725, Capital Line LRT
South Edmonton Common (Calgary Trail & 23 Ave)	56, 512, 518, 519
West Edmonton Mall (8882 170 St)	2, 4, 7, 2-Owl, 52, 54, 55, 56, 205, 900X, 904, 906, 907, 913, 914, 915, 916, 917, 918A, 918B, 920X, 923, 925

ROUTES TO 6 UNIVERSITIES AND COLLEGES

Institution	Routes
Concordia (7128 Ada Blvd)	53, 101, 622
King's University College (9125 50 St)	4, 53
NAIT (11762 106 St)	8, 102, 110X, 202, 413, 560, 561, 902
Norquest College (10215 108 St)	2, 5, 7, 8, 2-Owl, 110X, 120X, 130X, 150X, 201, 208, 401, 403, 411, 413, 500X, 560, 701, 900X, 940X, Capital Line LRT, Metro Line LRT
MacEwan University (10700 104 Ave)	7, 8, 110X, 201, 208, 401, 403, 411, 413, 500X, 560, Capital Line LRT, Metro Line LRT
University of Alberta (116 St & 85 Ave)	4, 8, 51, 404, 414, 723, 726, 902, 920X, Capital Line LRT, Metro Line LRT

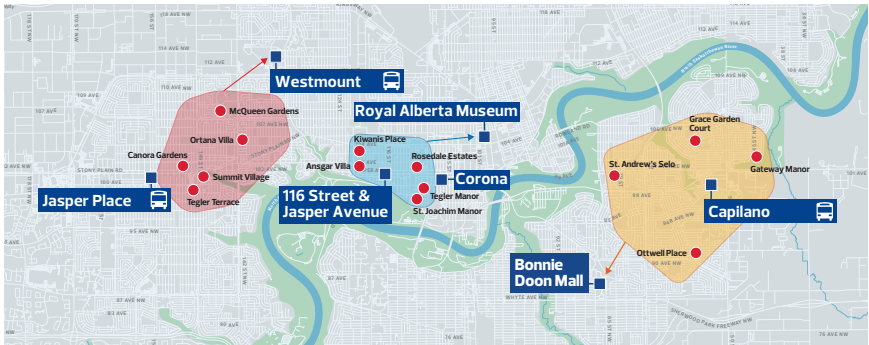
ROUTES TO 5 ENTERTAINMENT AREAS

Destination	Routes
124 St (102 Ave - 108 Ave)	2, 5, 7, 2-Owl, 900X, 901, 940X
ICE District (104 Ave & 102 St)	1A, 1B, 5, 7, 9, 9-Owl, 110X, 111, 120X, 401, 411, 500X, 560, 701, 900X, 901, 940X
Jasper Ave (102 St - 109 St)	1A, 1B, 2, 5, 8, 9, 2-Owl, 9-Owl, 31, 110X, 111, 120X, 130X, 150X, 201, 401, 411, 500X, 510X, 523, 560, 701, 900X, 901, 940X
Whyte Ave (104 St - 109 St)	4, 8, 9, 9-Owl, 404, 701, 723, 726
West Edmonton Mall (8882 170 St)	2, 4, 7, 2-Owl, 52, 54, 55, 56, 205, 900X, 904, 906, 907, 913, 914, 915, 916, 917, 918A, 918B, 920X, 923, 925

Other ways to get around


ON DEMAND TRANSIT

If you live in one of **37 communities** that does not have a regular bus route in the new network, take advantage of our On Demand Transit service, starting April 25, 2021. It is also available to **16 large seniors' residences** that previously were directly served by community routes 305, 307 or 309. See the **senior's residences map** below.



You can request a small shuttle bus at set pick up spots in your neighbourhood and drop you off at the designated transit hub. And the reverse, when you want to go home.

There are three types of accessible shuttle buses ranging from 10–14 passengers and all have space for a wheelchair, walker or child stroller. All vehicles are equipped with 1 to 2 built-in child safety seats, as well as a wheelchair lift that can also be used if you have difficulty with stairs. The vehicles serving the three seniors' specific areas have low-floor ramps for easy access.



You must be mobile enough to walk up to 400 metres to pick up spots in the neighbourhoods. On Demand Transit pick up spots are located very close to each of the 16 participating seniors' residences. Note: If you have accessibility needs that require **door-to-door service**, you should inquire with **DATS** (780-496-4567) about your eligibility for that type of service.

During the two-year pilot period, there is no fare payment collected on board an On Demand Transit vehicle. Instead, you pay your regular fare when you transfer to/from regular transit service.

To book your ride:



Download the **Edmonton On Demand Transit app**



Visit **edmonton.ca/OnDemandTransit**



Call **780-496-2400**

For more information, visit edmonton.ca/OnDemandTransit to see if your neighbourhood or large seniors' residence is included. An On Demand Transit Overview Guide is also available.

Valley Line LRT

When the **Valley Line Southeast** LRT opens, it will provide service from the southeast part of the city to downtown. Until that time, bus route 510X will provide service along the future LRT route with limited stops at or near LRT stops. Due to construction work planned for the Valley Line West LRT, several bus routes in west Edmonton were modified to move away from the path of the Valley Line West LRT construction, while still providing good service coverage for these neighbourhoods.

- + No service along 149 St between 87 Ave and 95 Ave (On Demand Transit being provided to Jasper Park, Sherwood and portions of Parkview)
- + No service along 156 St between 87 Ave and Stony Plain Rd
- + No service on Stony Plain Rd west of 116 St.
- + Reduced service to Jasper Place Transit Centre

For more information about Valley Line construction, visit edmonton.ca/ValleyLine.

**Web:**

edmonton.ca/NewBusRoutes
edmonton.ca/transit

Trip planning:

Transit app, Google Maps,
edmonton.ca/transit

Next bus:

Text the bus stop ID number to 31100 or
call 780-496-1600

Call:

311 (7 a.m. – 7 p.m., Monday to Friday,
closed statutory holidays)