



Killarney

Neighbourhood Renewal

Community Walk and Workshop

October 03, 2019



Edmonton

Agenda

- Sign in and group assignments: 4:45 - 5:10 p.m.
- Welcome and introductions: 5:10 - 5:20 p.m.
- Community Walk: 5:20 - 6:00 p.m.
- Dinner/Transition Exercises: 6:00 - 6:35 p.m.
- Ideas Workshop: 6:35 - 8:00 p.m.

Building Great Neighbourhoods

Working together to make the most of your neighbourhood.

This is your city and your neighbourhood. We want to understand how you experience your neighbourhood and ask for input on what we might do to make it better. We will work with you on the renewal of roads, sidewalks, streetlights, park spaces, and discuss other opportunities to enhance how people interact with your neighbourhood. We will be open and transparent about how your input is used. Let's make the most out of your neighbourhood.

The Edmonton logo, featuring the word "Edmonton" in white text on a dark blue rectangular background. The logo is positioned in the bottom right corner of the page, partially overlapping a vertical decorative strip on the right side of the page. This strip contains colorful, stylized illustrations of a cityscape, a person riding a bicycle, and a person walking, set against a background of green hills and a blue sky. At the bottom of the strip, there are diagonal stripes in red, yellow, and blue, and a small white number "3" is visible in the bottom right corner of the strip.

Edmonton

Killarney Scope - What is Included

Upgrades to neighbourhood infrastructure including:

- Local and Collector Roads
- Sidewalks and Sidewalk Connections
- Curbs and Gutters
- Standard Galvanized Street Lights
- Coordination with other projects happening in the neighbourhood

Other upgrades could include:

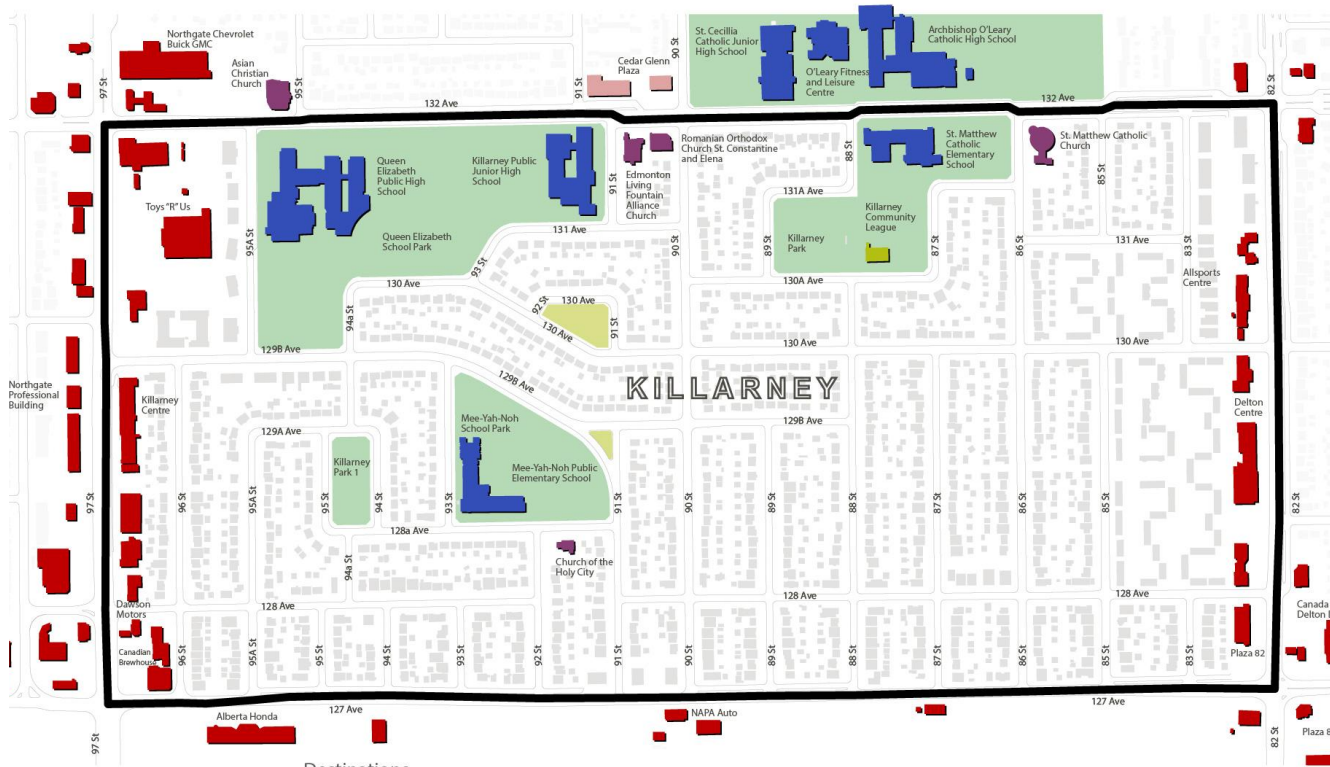
- Connections that help you walk, bike and move around your neighbourhood
- Enhancements to City owned green spaces and parks
- Improvements for neighbourhood traffic issues
- Decorative street lights if the neighbourhood supports a local improvement tax levy

Killarney Scope - What is NOT Included

The following are not included in the neighbourhood infrastructure upgrades:

- Arterial roads
- Alleys
- Development/redevelopment on non City-owned land
- Maintenance issues (snow clearing / lawn mowing / waste services)
 - Concerns will be forwarded to the appropriate city area

Killarney Neighbourhood Renewal



- Destinations
- Community Centre
 - Educational Institution
 - Place of Worship
 - Collector Commercial
 - Arterial Commercial
 - Killarney Neighbourhood Boundary
 - Public Park/School Playground
 - Green Road Right-of-Way



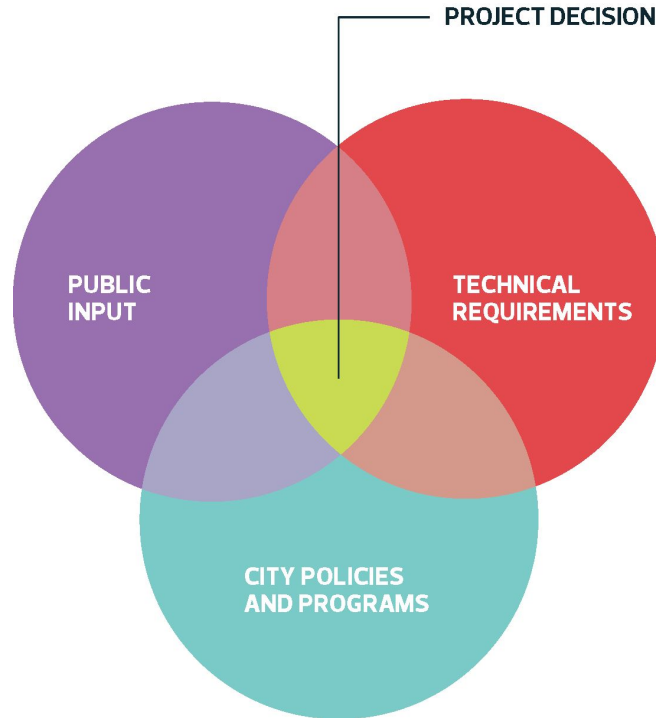


Public Engagement

Our Definition of Engagement

Public Engagement **creates opportunities** for people to **contribute to decision making** by City Council and Administration about the City's policies, programs, projects, and services, **and communicates how public input is collected and used.**

Decision Making Process



Public Engagement Spectrum



Building Great Neighbourhoods Public Engagement Road Map



LEGEND

Public Engagement and Communications Opportunities

Concept Phase

Design Phase

Build Phase

Operate Phase

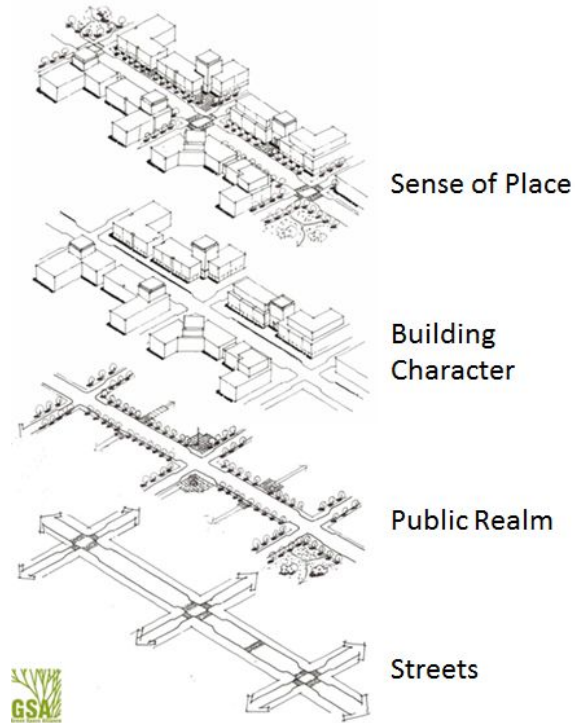


Urban Design

Urban Design - What is it?

Key Components

- Public Area
 - Streets, Open Spaces
- Private Area
 - Private Buildings
- Public/Private Interface

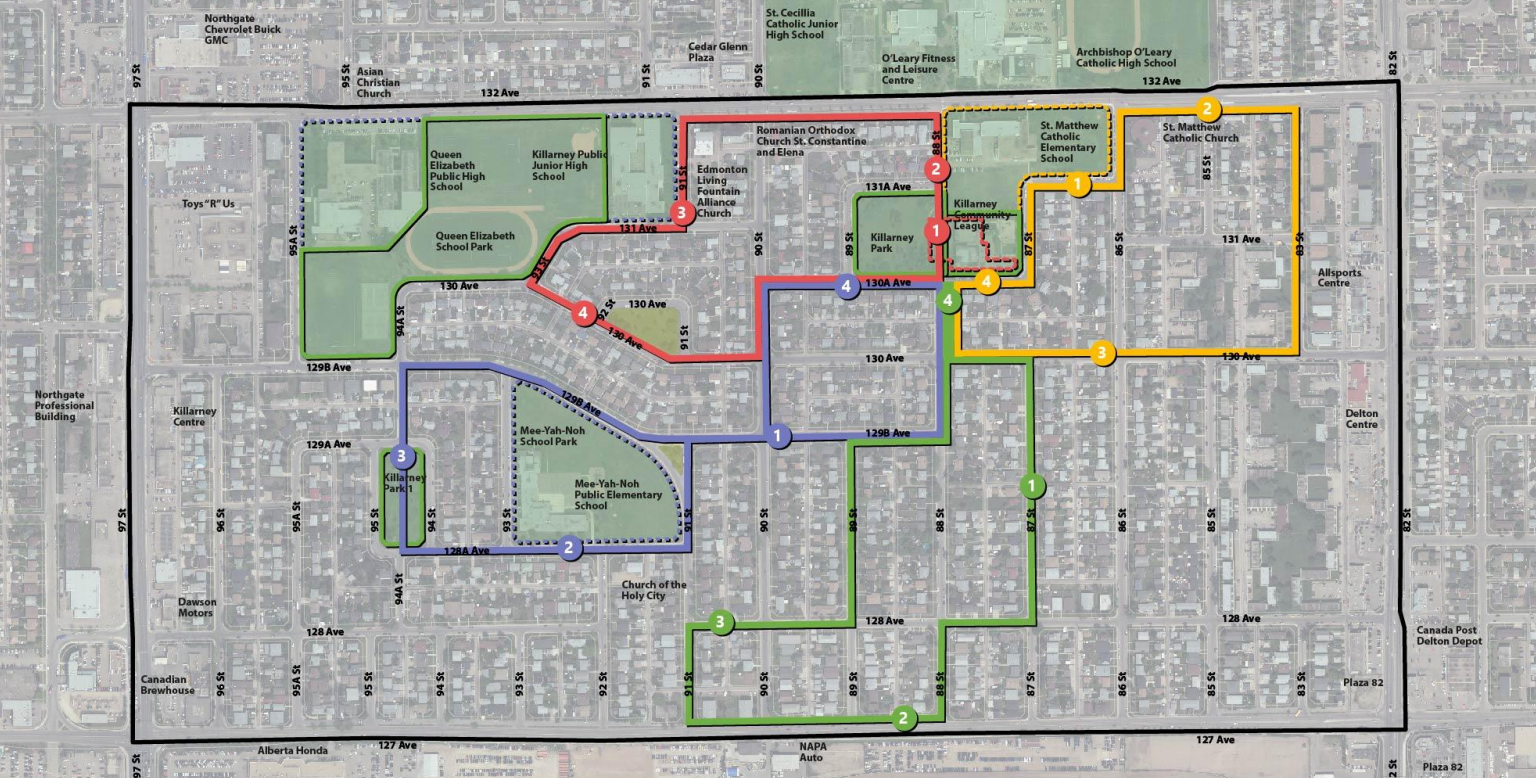


Urban Design - What Do We Look At?

- Key intersections
- Transit zones
- School drop off zones
- Parks and open spaces
- Areas around places of worship
- Areas around medium density residential
- Pedestrian connectivity
- Active transportation
- Safety (CPTED)

Walking Routes

- Stay with your leader
- Openly and respectfully discuss points of interest



- Killarney Neighbourhood Boundary
- School/Community Park
- Roadway Green
- Owned by Edmonton Catholic Schools
- Owned by Edmonton Public Schools
- Owned by City of Edmonton

Route A Observation Points

- 1 Killarney Park
- 2 One-Way Roads and School Drop-Off
- 3 School Drop-Off
- 4 Killarney Roadway Green

Route B Observation Points

- 1 Playground Zones
- 2 Service Roads
- 3 Pedestrian Crossings and 86 Street
- 4 Killarney Park

Route C Observation Points

- 1 Local Residential Roads
- 2 School Drop-Off
- 3 Killarney Park 1
- 4 Killarney Park

Route D Observation Points

- 1 Public Utility Lots
- 2 Service Roads
- 3 128 Avenue
- 4 Killarney Park



Walking Routes



