

Thursday, August 17, 2017
10:00 am.



PLACE: ET 6 MR NW 06-127

SUBDIVISION AUTHORITY MINUTES MEETING NO. 33

PRESENT April Gallays, Acting Chief Subdivision Officer

1. ADOPTION OF AGENDA

MOVED

April Gallays

That the Subdivision Authority Agenda for the August 17, 2017 meeting be adopted.

FOR THE MOTION

April Gallays

CARRIED

2. ADOPTION OF MINUTES

MOVED

April Gallays

That the Subdivision Authority Minutes for the August 10, 2017 meeting be adopted.

FOR THE MOTION

April Gallays

CARRIED

3. OLD BUSINESS

4. NEW BUSINESS

1. LDA17-0056
240260906-001

Tentative plan of subdivision to create one (1) multiple family lot and two (2) commercial lots, from Lot T, Block 99, Plan 142 1867 located north of 41 Avenue SW and west of Heritage Valley Trail SW; **CHAPPELLE**

MOVED

April Gallays

That the application for subdivision be Approved.

FOR THE MOTION

April Gallays

CARRIED

2. LDA17-0213
245338649-001

Tentative plan of subdivision to create one (1) commercial lot from Lot B, Block 22, Plan 112 2045 located north of Ellerslie Road SW and east of 54 Street SW; **CHARLESWORTH**

MOVED

April Gallays

That the application for subdivision be Approved.

FOR THE MOTION

April Gallays

CARRIED

3.	LDA17-0342 254598930-001	Tentative plan of subdivision to create one (1) additional single detached residential lot from Lot 8, Block 51, Plan 3341HW, located north of 92 Avenue NW and west of 150 Street NW; SHERWOOD
MOVED		April Gallays That the application for subdivision be Approved as Amended.
FOR THE MOTION		April Gallays CARRIED
4.	LDA17-0370 255295539-001	Tentative plan of subdivision to create one (1) additional single detached residential lot from Lot 30, Block 4, Plan 119 KS located south of 95 Avenue NW and west of 148 Street NW; PARKVIEW
MOVED		April Gallays That the application for subdivision be Approved.
FOR THE MOTION		April Gallays CARRIED
5.	LDA17-0375 255427443-001	Tentative plan of subdivision to create separate titles for a semi-detached dwelling from Lot 5, Block 11, Plan 3543 HW, located north of 67 Avenue NW and west of 105a Street NW; ALLENDALE
MOVED		April Gallays That the application for subdivision be Approved as Amended.
FOR THE MOTION		April Gallays CARRIED
6.	LDA17-0383 255669963-001	Tentative plan of subdivision to create one (1) additional single detached residential lot from Lot 1, Block 10, Plan 5682 HW, located south of 73 Avenue NW and west of 91 Street NW; RITCHIE
MOVED		April Gallays That the application for subdivision be Approved as Amended.
FOR THE MOTION		April Gallays CARRIED
7.	LDA17-0393 256740679-001	Tentative plan of subdivision to create one (1) additional single detached residential lot from Lot 1, Block 18, Plan 8661 T, located north of 129 Avenue NW and west of 123 Street NW; CALDER
MOVED		April Gallays That the application for subdivision be Approved as Amended.
FOR THE MOTION		April Gallays CARRIED
8.	LDA17-0402 257028361-001	Tentative plan of subdivision to create separate titles for a semi-detached dwelling from Lot 36, Block 4, Plan 1307 HW, located north of 104 Ave NW and west of 145 Street NW; GROVERNOR
MOVED		April Gallays That the application for subdivision be Approved.
FOR THE MOTION		April Gallays CARRIED

9.	LDA17-0411 257540565-001	Tentative plan of subdivision to create one (1) additional single detached residential lot from Lot K, Block Q, Plan 833 HW, located north of 88 Avenue NW and east of 91 Street NW; BONNIE DOON	
MOVED		April Gallays That the application for subdivision be Approved.	
FOR THE MOTION		April Gallays	CARRIED
5.	ADJOURMENT The meeting adjourned at 10:20 a.m.		



Subdivision Authority

7th Floor, Edmonton Tower
10111 – 104 Avenue NW
Edmonton, Alberta T5J 0J4

August 17, 2017

File No. LDA17-0056

IBI Group
300 - 10830 Jasper Avenue NW
Edmonton, AB T5J 2B3

ATTENTION: Mark Michniak

RE: Tentative plan of subdivision to create one (1) multiple family lot and two (2) commercial lots, from Lot T, Block 99, Plan 142 1867 located north of 41 Avenue SW and west of Heritage Valley Trail SW; **CHAPPELLE**

I The Subdivision by Plan is APPROVED on August 17, 2017, subject to the following conditions:

1. that the owner enter into a Servicing Agreement with the City of Edmonton pursuant to Section 655 of the Municipal Government Act;
2. that the owner prepare the necessary plans and documentation to grant new or carry forward existing easements and restrictive covenants in favour of the City of Edmonton, EPCOR Distribution & Transmission Inc., and EPCOR Water Services Inc., as required by the aforementioned agencies or shown on the engineering drawings that are deemed to be part of the Servicing Agreement;
3. that the approved subdivisions LDA08-0130 and LDA16-0597 be registered prior to or concurrent with this application for the logical extensions of roadway connections and for necessary underground utilities; and
4. that the owner pay all outstanding property taxes prior to the endorsement of the plan of survey.

II That the Servicing Agreement required in Clause I (1) contain, among other things, the following:

1. that the owner pay all servicing costs, assessments, roadway modification costs (including but not limited to sidewalk, shared use path and/or transit infrastructure), construction costs and inspection costs required by this subdivision;
2. that the owner pay all costs specified in the Servicing Agreement prior to endorsement of the plan of survey;
3. that the owner pay the Drainage Assessments applicable to this subdivision;
4. that the owner pay the Arterial Roadway Assessments applicable to this subdivision;
5. that the owner submits an Erosion and Sediment Control (ESC) Plan specific for this development and for implementation during and after construction in accordance with the City of Edmonton ESC Guidelines and Field Manual;

6. that the owner submits detailed engineering drawings and technical studies in accordance with the City of Edmonton Design and Construction Standards and to the satisfaction of the City Departments and affected utility agencies;
7. that the owner construct Cartmell Place SW to an approved Complete Streets cross-section, including access to the commercial lot created with LDA16-0597, to the satisfaction of Transportation Planning and Engineering, as shown on the "Conditions of Approval" map, Enclosure I; and
8. that the owner pays for the installation of "no parking" signage on Cartmell Court SW and Cartmell Place SW, if required for the Complete Streets approval and for emergency vehicle access, to the satisfaction of Transportation Planning and Engineering and Fire Rescue Services.

Enclosure I is a map of the subdivision identifying major conditions of this approval.

Municipal Reserve for Lot T, Block 99, Plan 142 1867 was addressed by Deferred Reserve Caveat (DRC) through LDA13-0246. The DRC in the amount of 0.277 ha was subsequently transferred to Lot L, Block 99, Plan 112 5833.

Please be advised that the approval is valid for one (1) year from the date on which the subdivision approval is given to the application. An extension beyond that time may be granted by the City of Edmonton.

Please be advised that an appeal may be lodged in accordance to Section 678 of the Municipal Government Act with the Subdivision and Development Appeal Board, 10019 – 103 Avenue NW, Edmonton Alberta, T5J 0G9, within 14 days from the date of the receipt of this decision. The date of receipt of the decision is deemed to be five (5) days from the date the decision is mailed.

If you have further questions, please contact Kyle Witiw at kyle.witiw@edmonton.ca or 780-442-4308.

Regards,



For

Blair McDowell
Subdivision Authority

BM/kw/Posse #240260906-001

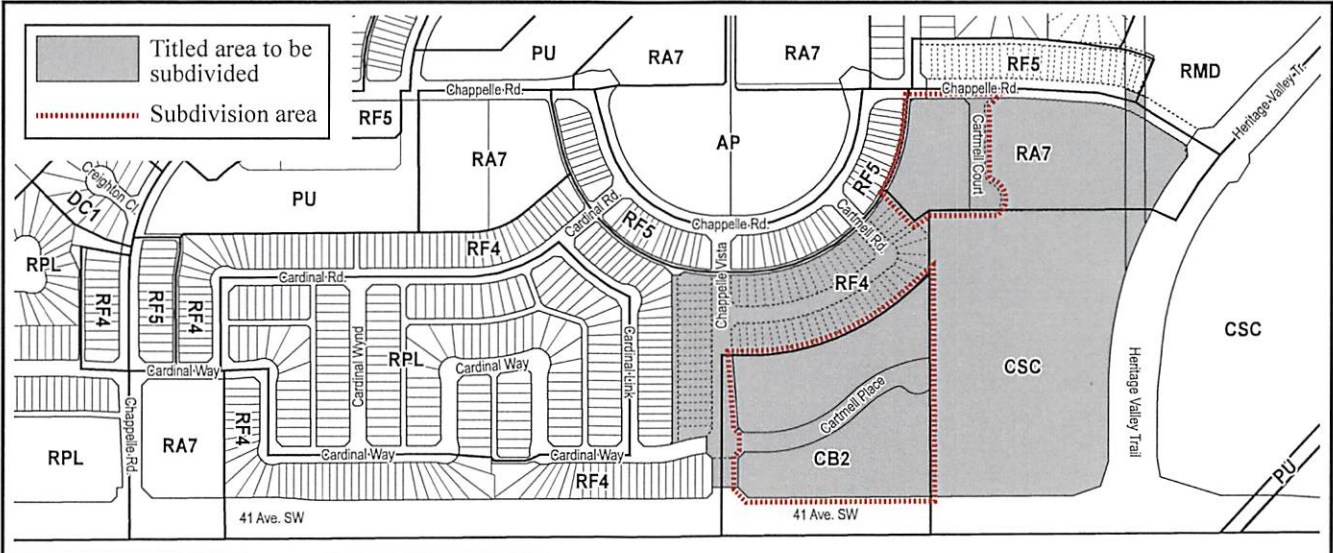
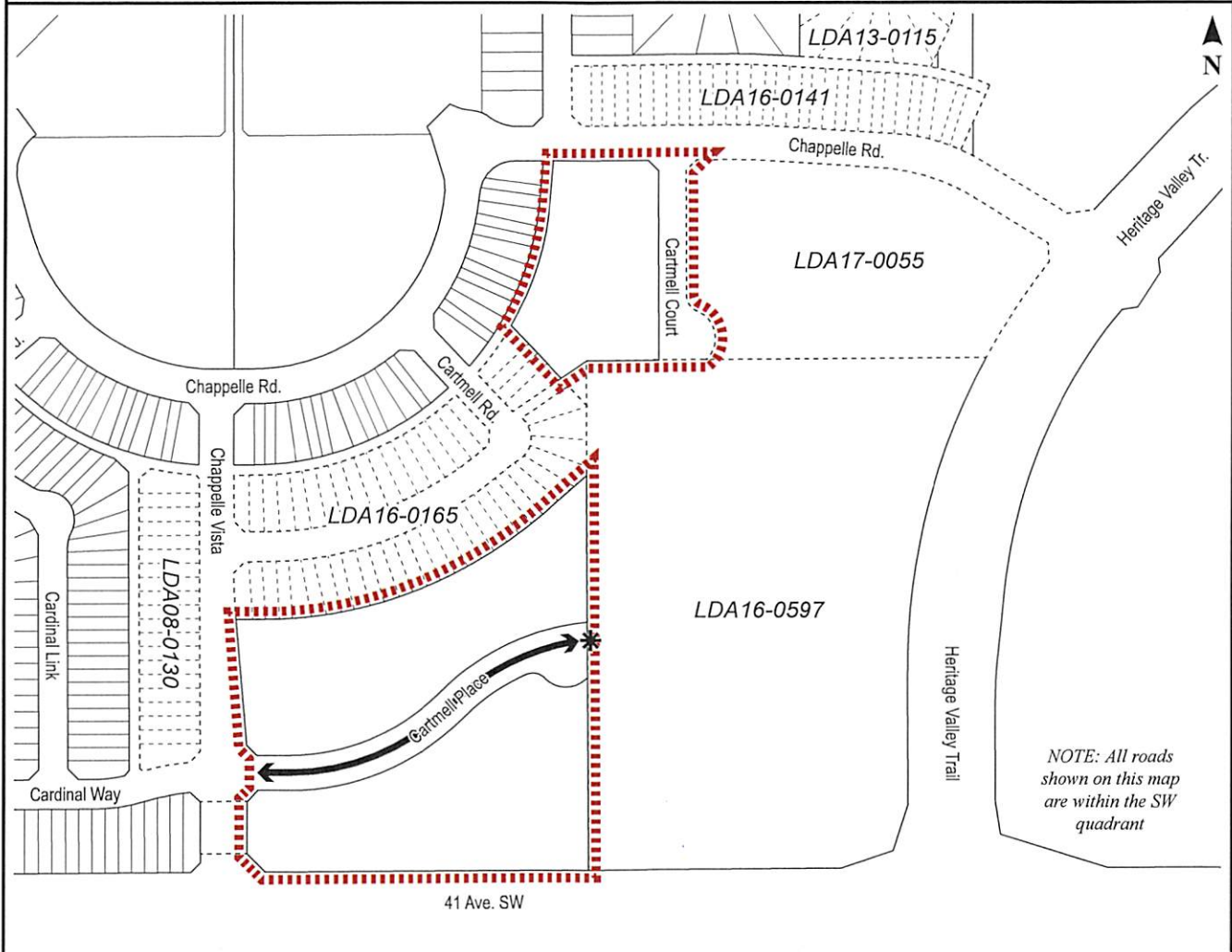
Enclosure

SUBDIVISION CONDITIONS OF APPROVAL MAP

August 17, 2017

LDA17-0056

- ▬▬▬▬▬▬ Limit of proposed subdivision
- ↔ Construct roadway (Incl: Complete Streets application)
- * Construct access





Subdivision Authority

7th Floor, Edmonton Tower
10111 – 104 Avenue NW
Edmonton, Alberta T5J 0J4

August 17, 2017

File No. LDA17-0213

Select Engineering Consultants Ltd.
100, 17413 - 107 Avenue NW
Edmonton, AB T5S 1E5

ATTENTION: Jeanne Calder

RE: Tentative plan of subdivision to create one (1) commercial lot from Lot B, Block 22, Plan 112 2045 located north of Ellerslie Road SW and east of 54 Street SW; **CHARLESWORTH**

I The Subdivision by Plan is APPROVED on August 17, 2017, subject to the following conditions:

1. that the owner prepare the necessary plans and documentation to grant new or carry forward existing easements and restrictive covenants in favour of the City of Edmonton, EPCOR Distribution & Transmission Inc., and EPCOR Water Services Inc., as required by the aforementioned agencies or shown on the engineering drawings that are deemed to be part of the Servicing Agreement;
2. that the owner dedicate road right of way including the ultimate 6 m x 6 m corner cut to the satisfaction of Transportation Planning and Engineering for 4 Avenue SW, as shown on the "Conditions of Approval" map, Enclosure I;
3. that the owner register an easement for cross lot access as shown on the "Conditions of Approval" map, Enclosure I. The City shall be a party to the easement; and
4. that the owner pay all outstanding property taxes prior to the endorsement of the plan of survey.

Enclosure I is a map of the subdivision identifying major conditions of this approval.

Municipal Reserves (MR) for Lot B, Block 22, Plan 112 2045 was addressed by Deferred Reserve Caveat (DRC) through LDA09-0078. LDA12-0026 reduced said DRC by the dedication of a 1.84 ha MR parcel (Natural Area), and the remaining 0.23 ha was provided by money in place of reserves.

Please be advised that the approval is valid for one (1) year from the date on which the subdivision approval is given to the application. An extension beyond that time may be granted by the City of Edmonton.

Please be advised that an appeal may be lodged in accordance to Section 678 of the Municipal Government Act with the Subdivision and Development Appeal Board, 10019 – 103 Avenue NW, Edmonton Alberta, T5J 0G9, within 14 days from the date of the receipt of this decision. The date of receipt of the decision is deemed to be five (5) days from the date the decision is mailed.

If you have further questions, please contact Gilbert Quashie-Sam at gilbert.quashie-sam@edmonton.ca or 780-496-6295.

Regards,



for

Blair McDowell
Subdivision Authority

BM/gq/Posse #245338649-001

Enclosure(s)

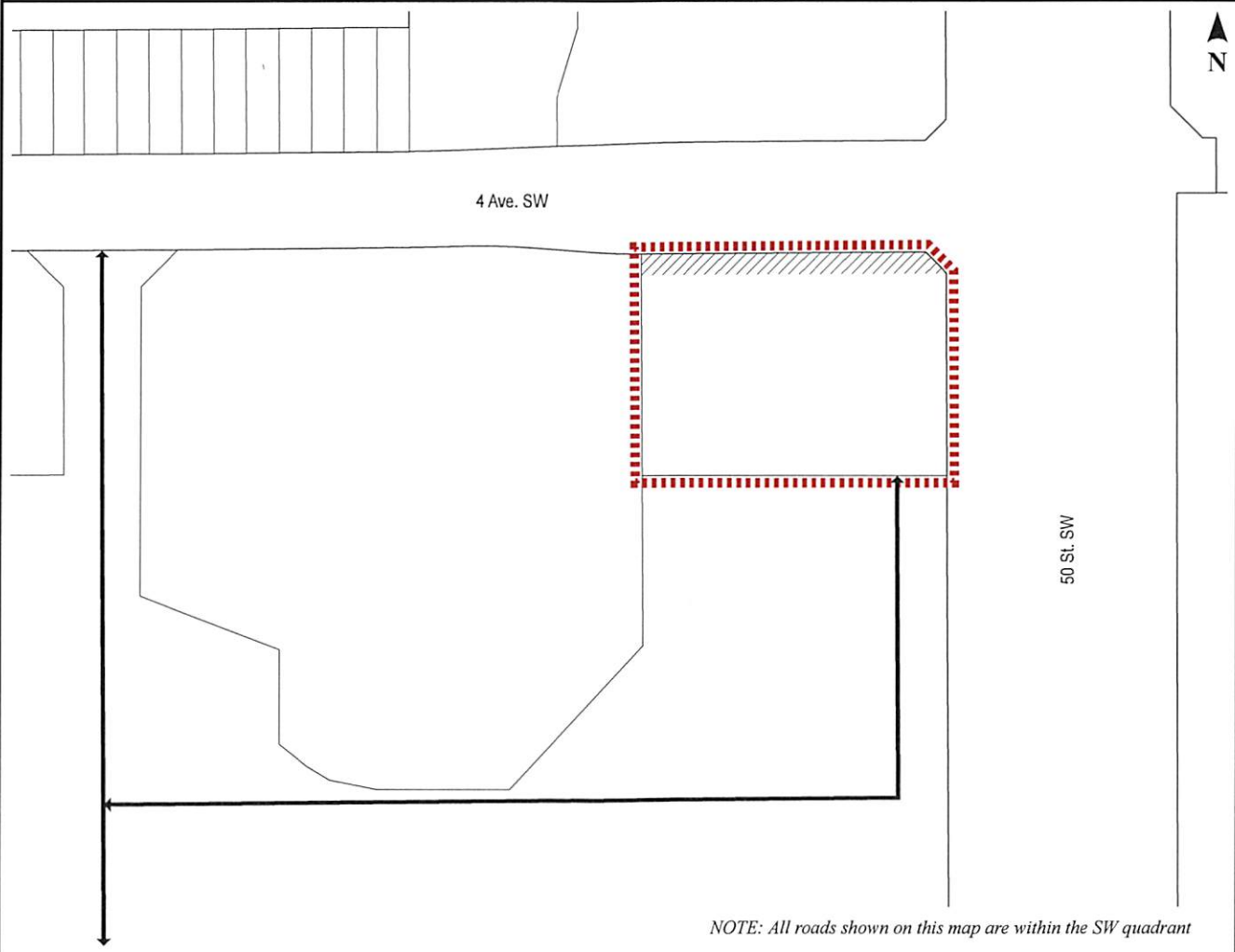
SUBDIVISION CONDITIONS OF APPROVAL MAP

August 17, 2017

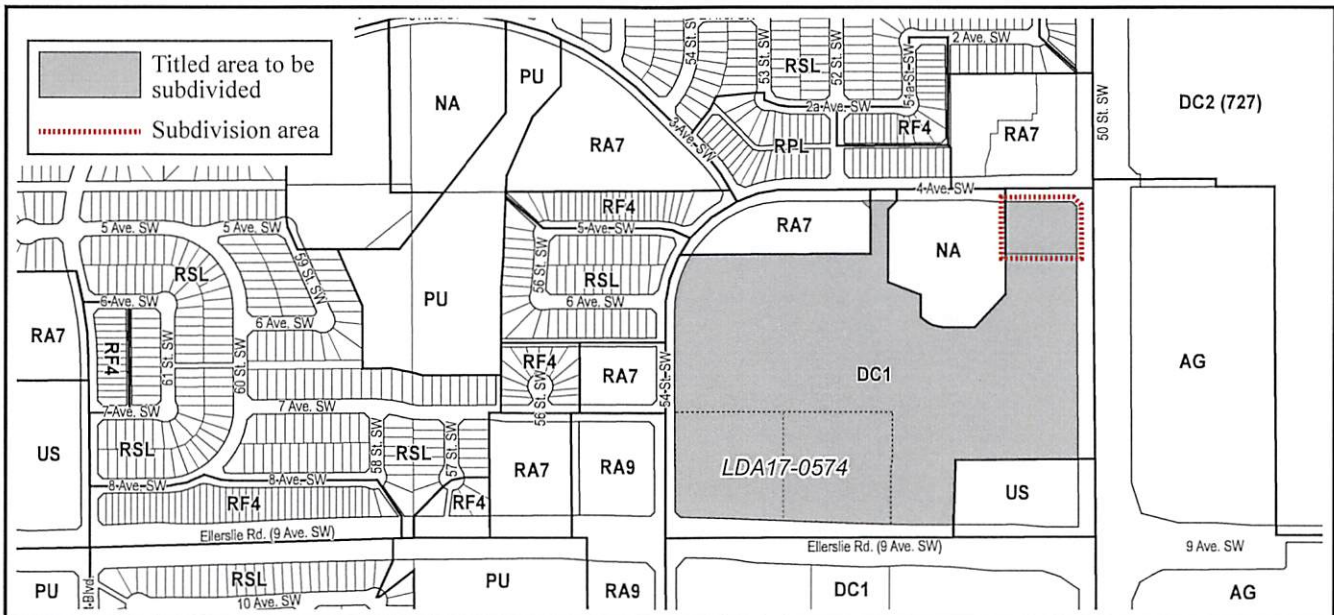
LDA17-0213

----- Limit of proposed subdivision
↔ Cross lot access easement

▨ Dedicate as road right of way (Incl: ultimate 6 m x 6 m corner cut)



NOTE: All roads shown on this map are within the SW quadrant





Subdivision Authority

7th Floor, Edmonton Tower
10111 – 104 Avenue NW
Edmonton, Alberta T5J 0J4

August 17, 2017

File No. LDA17-0342

Hagen Surverys Ltd.
8929 - 20 Street NW
Edmonton, AB T6P 1K8

ATTENTION: Roy Maxwell

RE: Tentative plan of subdivision to create one (1) additional single detached residential lot from Lot 8, Block 51, Plan 3341 HW, located north of 92 Avenue NW and west of 150 Street NW;
SHERWOOD

The Subdivision by Plan is APPROVED on August 17, 2017, subject to the following conditions:

1. that the owner obtain a permit to demolish the existing dwelling prior to endorsement of the final plan. Demolition permits can be obtained from Development Services located on the 2nd floor of Edmonton Tower at 10111 - 104 Avenue NW; and
2. that the owner pay all outstanding property taxes prior to the endorsement of the plan of survey.

Please be advised of the following:

1. that the owner is required to make satisfactory arrangements for, and pay all costs associated with separate servicing to each lot, as well as the modification, relocation and/or removal of existing services. For further information, please contact: EPCOR Distribution & Transmission Inc. (780-4124000), TELUS Communications (Edmonton) Inc. (Real Estate Division [Rights of Way] 780-5082456), ATCO Gas (780-4245222) and Drainage Planning and Engineering (water and sewer 780-4965444);
2. that the existing services (water and sanitary) enter the proposed subdivision approximately 6.2 m south of the north property line of Lot 8. As per the Sewers and Waterworks Bylaws, these services cannot cross the proposed property line;
3. that if power service crosses the proposed property line the owner may be required to provide a blanket easement in favour of EPCOR Distribution & Transmission Inc. If required, said easement shall be registered prior to or concurrent with the final plan (contact EPCOR Land and Administration Group at 780-412-3252);
4. that the owner shall ensure that any change in property boundaries does not cause any structures on site to become non-compliant with the *Safety Codes Act* and *Alberta Building Code*. Permits may be required for such changes. Please contact 311 for more information;

5. that the next step in the subdivision process is to have a legal instrument prepared (ie. Plan of Survey) in order to register the approved subdivision. The legal instrument is then forwarded to the City for endorsement along with the endorsement fee (\$649.00) and subsequently released to the applicant for registration at the Land Titles Office;
6. that the Subdivision Authority will not endorse the plan of subdivision or other instrument until the appeal period as prescribed by the Municipal Government Act, 2000 has lapsed;
7. that the approval is valid for one (1) year from the date on which the subdivision approval is given to the application. An extension beyond that time may be granted by the City of Edmonton; and
8. that the owner may lodge an appeal in accordance with Section 678 of the Municipal Government Act with the Subdivision and Development Appeal Board, 10019 – 103 Avenue NW, Edmonton Alberta, T5J 0G9, within 14 days from the date of the receipt of this decision. The date of receipt of the decision is deemed to be five (5) days from the date the decision is mailed.

If you have further questions, please contact Marco Beraldo at marco.beraldo@edmonton.ca or 780-496-6092.

Regards,



for

Blair McDowell
Subdivision Authority

BM/mb/Posse #254598930-001

Enclosure

TENTATIVE PLAN

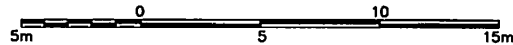
SHOWING SUBDIVISION OF

LOT 8, BLOCK 51, PLAN 3341 H.W.

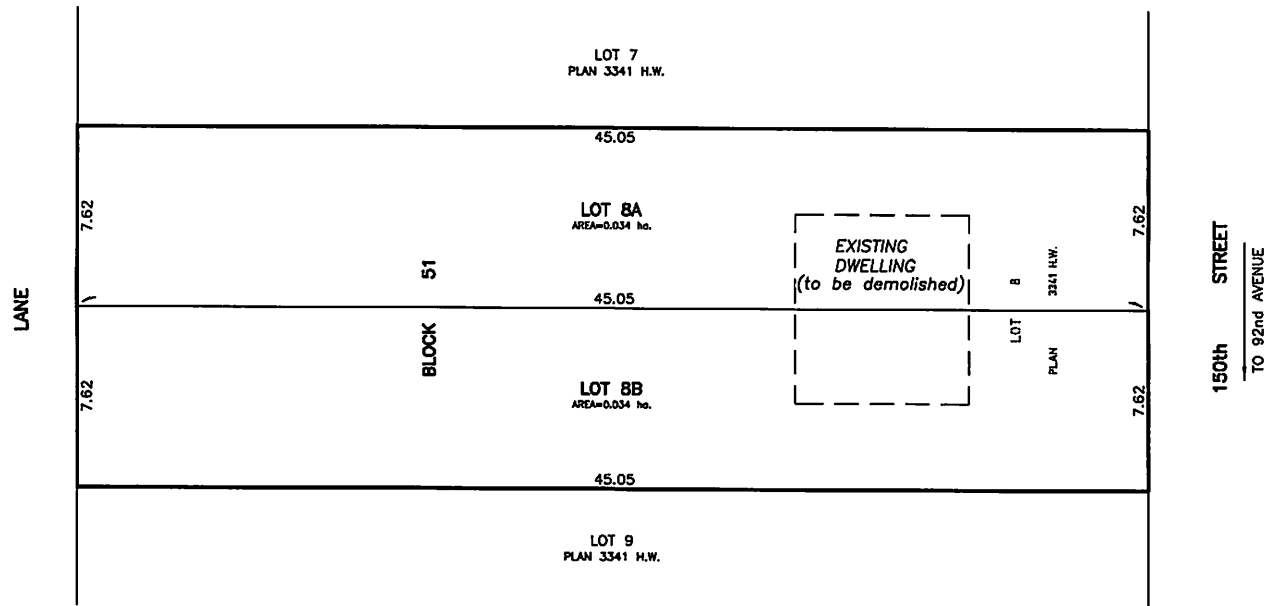
IN THE
W.1/2 SEC.35-52-25-4

EDMONTON ALBERTA

SCALE 1:200 2017 N.R. RONSKO, A.L.S.



NOTE:
- DISTANCES ARE APPROXIMATE AND ARE IN METRES AND DECIMALS THEREOF.
- AREA DEALT WITH BOUNDED THUS. _____



HAGEN SURVEYS (1982) LTD.

8929-20 STREET, EDMONTON. Ph: 464-5506

SURVEYOR'S STAMP



DRAWN BY: J.V.

CALC'D. BY: J.V.

DATE: June 16, 2017

REVISED: -

FILE NO. 17S0548

DWG.NO. 17S0548T



Subdivision Authority

7th Floor, Edmonton Tower
10111 – 104 Avenue NW
Edmonton, Alberta T5J 0J4

August 17, 2017

File No. LDA17-0370

Hagen Surveys Ltd.
8929 - 20 Street NW
Edmonton, AB T6P 1K8

ATTENTION: Roy Maxwell

RE: Tentative plan of subdivision to create one (1) additional single detached residential lot from Lot 30, Block 4, Plan 119 KS located south of 95 Avenue NW and west of 148 Street NW; **PARKVIEW**

The Subdivision by Plan is APPROVED on August 17, 2017, subject to the following conditions:

1. that the owner obtain a permit to demolish the existing dwelling and garage prior to endorsement of the final plan. Demolition permits can be obtained from Development Services located on the 2nd floor of Edmonton Tower at 10111 - 104 Avenue NW; and
2. that the owner pay all outstanding property taxes prior to the endorsement of the plan of survey.

Please be advised of the following:

1. that the owner is required to make satisfactory arrangements for, and pay all costs associated with separate servicing to each lot, as well as the modification, relocation and/or removal of existing services. For further information, please contact: EPCOR Distribution & Transmission Inc. (780-4124000), TELUS Communications (Edmonton) Inc. (Real Estate Division [Rights of Way] 780-5082456), ATCO Gas (780-4245222) and Drainage Planning and Engineering (water and sewer 780-4965444);
2. that the existing services (water and sanitary) enter the proposed subdivision approximately 6.9 m north of the south property line of Lot 30. The existing storm service enters the proposed subdivision approximately 7.1 m south of the north property line Lot 30. As per the Sewers and Waterworks Bylaws, these services cannot cross the proposed property line;
3. that if power service crosses the proposed property line the owner may be required to provide a blanket easement in favour of EPCOR Distribution & Transmission Inc. If required, said easement shall be registered prior to or concurrent with the final plan (contact EPCOR Land and Administration Group at 780-412-3252);
4. that the owner shall ensure that any change in property boundaries does not cause any structures on site to become non-compliant with the *Safety Codes Act* and *Alberta Building Code*. Permits may be required for such changes. Please contact 311 for more information;

5. that the next step in the subdivision process is to have a legal instrument prepared (ie. Plan of Survey) in order to register the approved subdivision. The legal instrument is then forwarded to the City for endorsement along with the endorsement fee (\$649.00) and subsequently released to the applicant for registration at the Land Titles Office;
6. that the Subdivision Authority will not endorse the plan of subdivision or other instrument until the appeal period as prescribed by the Municipal Government Act, 2000 has lapsed;
7. that the approval is valid for one (1) year from the date on which the subdivision approval is given to the application. An extension beyond that time may be granted by the City of Edmonton; and
8. that the owner may lodge an appeal in accordance with Section 678 of the Municipal Government Act with the Subdivision and Development Appeal Board, 10019 – 103 Avenue NW, Edmonton Alberta, T5J 0G9, within 14 days from the date of the receipt of this decision. The date of receipt of the decision is deemed to be five (5) days from the date the decision is mailed.

If you have further questions, please contact Stuart Carlyle at stuart.carlyle@edmonton.ca or 780-496-6068.

Regards,



FOR Blair McDowell
Subdivision Authority

BM/sc/Posse #255295539-001

Enclosure(s)

TENTATIVE PLAN

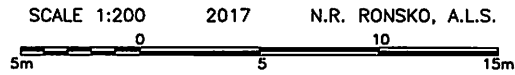
SHOWING SUBDIVISION OF

LOT 30, BLOCK 4, PLAN 119 K.S.

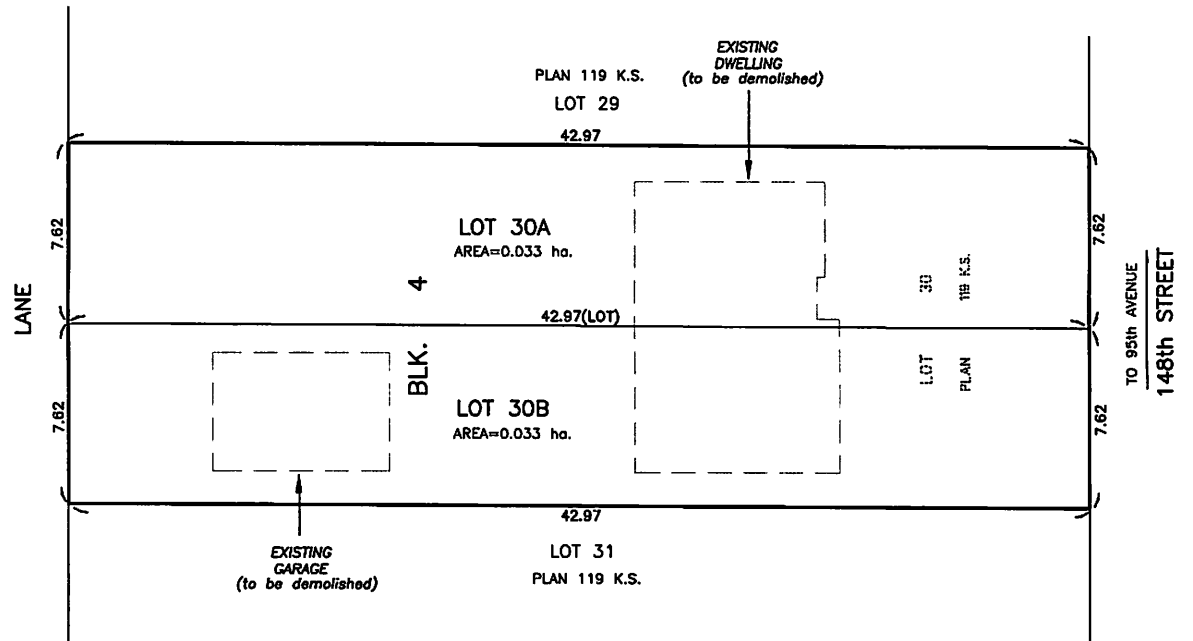
IN THE

S.E.1/4 SEC.35-52-25-4

EDMONTON ALBERTA



NOTE:
 - DISTANCES ARE APPROXIMATE AND ARE IN METRES AND DECIMALS THEREOF.
 - AREA DEALT WITH BOUNDED THUS. _____



HAGEN SURVEYS (1982) LTD.

8929-20 STREET, EDMONTON. Ph: 464-5506

SURVEYOR'S STAMP



DRAWN BY: S.C.

CALC'D. BY: S.C.

DATE: JUNE 22, 2017

REVISED: -

FILE NO. 17S0573

DWG.NO. 17S0573T



Subdivision Authority

7th Floor, Edmonton Tower
10111 – 104 Avenue NW
Edmonton, Alberta T5J 0J4

August 17, 2017

File No. LDA17-0375

Geodetic Surveys and Engineering Ltd.
9538 87 Street NW
Edmonton, AB T6C 3J1

ATTENTION: Paul Chan

RE: Tentative plan of subdivision to create separate titles for a semi-detached dwelling from Lot 5, Block 11, Plan 3543 HW, located north of 67 Avenue NW and west of 105a Street NW;
ALLENDALE

The Subdivision by Plan is APPROVED on August 17, 2017, subject to the following conditions:

1. that the owner pay all outstanding property taxes prior to the endorsement of the plan of survey.

Please be advised of the following:

1. that the owner is required to make satisfactory arrangements for, and pay all costs associated with separate servicing to each lot, as well as the modification, relocation and/or removal of existing services. For further information, please contact: EPCOR Distribution & Transmission Inc. (780-4124000), TELUS Communications (Edmonton) Inc. (Real Estate Division [Rights of Way] 780-5082456), ATCO Gas (780-4245222) and Drainage Planning and Engineering (water and sewer 780-4965444);
2. that if power service crosses the proposed property line the owner may be required to provide a blanket easement in favour of EPCOR Distribution & Transmission Inc. If required, said easement shall be registered prior to or concurrent with the final plan (contact EPCOR Land and Administration Group at 780-412-3252);
3. that the next step in the subdivision process is to have a legal instrument prepared (ie. Plan of Survey) in order to register the approved subdivision. The legal instrument is then forwarded to the City for endorsement along with the endorsement fee (\$649.00) and subsequently released to the applicant for registration at the Land Titles Office;
4. that the Subdivision Authority will not endorse the plan of subdivision or other instrument until the appeal period as prescribed by the Municipal Government Act, 2000 has lapsed;
5. that the approval is valid for one (1) year from the date on which the subdivision approval is given to the application. An extension beyond that time may be granted by the City of Edmonton; and

6. that the owner may lodge an appeal in accordance with Section 678 of the Municipal Government Act with the Subdivision and Development Appeal Board, 10019 – 103 Avenue NW, Edmonton Alberta, T5J 0G9, within 14 days from the date of the receipt of this decision. The date of receipt of the decision is deemed to be five (5) days from the date the decision is mailed.

If you have further questions, please contact Tina Lee at tina.lee@edmonton.ca or 780-496-1758.

Regards,



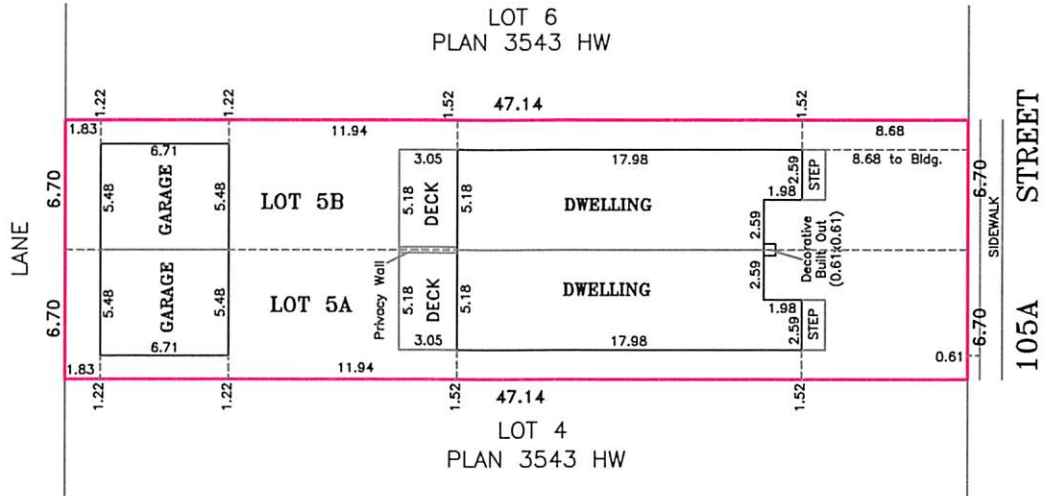
FOR Blair McDowell
Subdivision Authority

BM/tl/Posse #255427443-001

Enclosure(s)

TENTATIVE PLAN
SHOWING
PROPOSED SUBDIVISION
OF
LOT 5, BLOCK 11, PLAN 3543 HW
S.E. 1/2, SEC. 20 TWP. 52, RGE. 24, W.4M.
EDMONTON – ALBERTA

1. ALL DISTANCES ARE SHOWN IN METRES AND DECIMALS THEREOF.
2. FENCES ARE SHOWN THUS ————
3. AREA OF PROPOSED SUBDIVISION BOUNDED THUS..... ————
AND CONTAINS 0.063 ha.



GEODETIC SURVEYS & ENGINEERING LTD.

9538 87th STREET, EDMONTON, ALBERTA. T6C 3J1

Ph. (780) 465-3389

Fax. (780) 465-5400

email: geodetic@telusplanet.net, geodeticsurveys@hotmail.com

DRAWN BY: P.S.

DATE : JUNE 28th, 2017.

SCALE 1 : 300

JOB No. 116761



August 17, 2017

File No. LDA17-0383

Hagen Surveys (1982) Ltd.
8929 - 20 Street NW
Edmonton, AB T6P 1K8

ATTENTION: Roy Maxwell

RE: Tentative plan of subdivision to create one (1) additional single detached residential lot from Lot 1, Block 10, Plan 5682 HW, located south of 73 Avenue NW and west of 91 Street NW; **RITCHIE**

The Subdivision by Plan is APPROVED on August 17, 2017, subject to the following conditions:

1. that the owner enter into a Servicing Agreement with the City of Edmonton for the payment of the applicable Permanent Area Contributions, pursuant to Section 655 of the Municipal Government Act (contact Susana Maki at 780-423-6889);
2. that the owner obtain a permit to demolish the existing dwelling and garage prior to endorsement of the final plan. Demolition permits can be obtained from Development Services located on the 2nd floor of Edmonton Tower at 10111 - 104 Avenue NW; and
3. that the owner pay all outstanding property taxes prior to the endorsement of the plan of survey.

Please be advised of the following:

1. that the owner is required to make satisfactory arrangements for, and pay all costs associated with separate servicing to each lot, as well as the modification, relocation and/or removal of existing services. For further information, please contact: EPCOR Distribution & Transmission Inc. (780-4124000), TELUS Communications (Edmonton) Inc. (Real Estate Division [Rights of Way] 780-5082456), ATCO Gas (780-4245222) and Drainage Planning and Engineering (water and sewer 780-4965444);
2. that the existing services (water and sanitary) enter the proposed subdivision approximately 14.6m south of the north property line of Lot 1. The existing storm services enters the proposed subdivision approximately 8.1m north of the south property line of Lot 1. As per the Sewers and Waterworks Bylaws, these services cannot cross the proposed property line;
3. that if power service crosses the proposed property line the owner may be required to provide a blanket easement in favour of EPCOR Distribution & Transmission Inc. If required, said easement shall be registered prior to or concurrent with the final plan (contact EPCOR Land and Administration Group at 780-412-3252);

4. that the owner shall ensure that any change in property boundaries does not cause any structures on site to become non-compliant with the *Safety Codes Act* and *Alberta Building Code*. Permits may be required for such changes. Please contact 311 for more information;
5. that the next step in the subdivision process is to have a legal instrument prepared (ie. Plan of Survey) in order to register the approved subdivision. The legal instrument is then forwarded to the City for endorsement along with the endorsement fee (\$649.00) and subsequently released to the applicant for registration at the Land Titles Office;
6. that the Subdivision Authority will not endorse the plan of subdivision or other instrument until the appeal period as prescribed by the Municipal Government Act, 2000 has lapsed;
7. that the approval is valid for one (1) year from the date on which the subdivision approval is given to the application. An extension beyond that time may be granted by the City of Edmonton; and
8. that the owner may lodge an appeal in accordance with Section 678 of the Municipal Government Act with the Subdivision and Development Appeal Board, 10019 – 103 Avenue NW, Edmonton Alberta, T5J 0G9, within 14 days from the date of the receipt of this decision. The date of receipt of the decision is deemed to be five (5) days from the date the decision is mailed.

If you have further questions, please contact Stephanie Mah at stephanie.mah@edmonton.ca or 780-442-5387.

Regards,



for Blair McDowell
Subdivision Authority

BM/sm/Posse #255669963-001

Enclosure

TENTATIVE PLAN

SHOWING SUBDIVISION OF

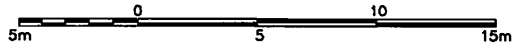
LOT 1, BLOCK 10, PLAN 5682 H.W.

IN THE

N.E.1/4 SEC. 21-52-24-4

EDMONTON ALBERTA

SCALE 1:200 2017 N.R. RONSKO, A.L.S.



NOTE:
 - DISTANCES ARE APPROXIMATE AND ARE IN METRES AND DECIMALS THEREOF.
 - AREA DEALT WITH BOUNDED THUS.

HAGEN SURVEYS (1982) LTD.

8929-20 STREET, EDMONTON. Ph: 464-5506

SURVEYOR'S STAMP



DRAWN BY: S.C.

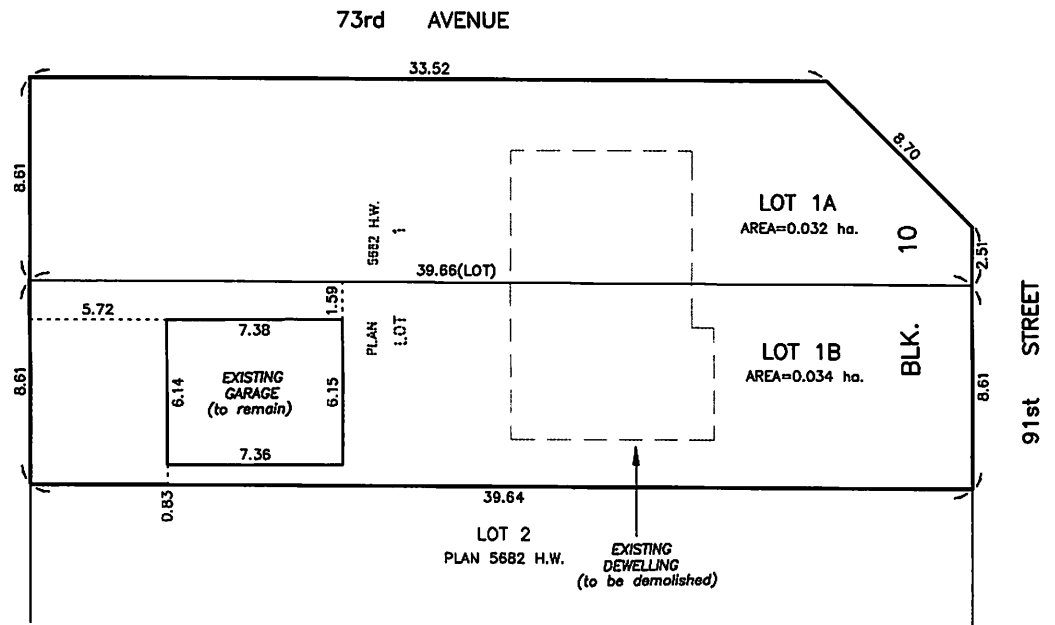
CALC'D. BY: S.C.

DATE: JUNE 30, 2017

REVISED: -

FILE NO. 17S0596

DWG.NO. 17S0596T





Subdivision Authority

7th Floor, Edmonton Tower
10111 – 104 Avenue NW
Edmonton, Alberta T5J 0J4

August 17, 2017

File No. LDA17-0393

Hagen Surveys Ltd.
8929-20 Street NW
Edmonton, AB T6P 1K8

ATTENTION: Roy Maxwell

RE: Tentative plan of subdivision to create one (1) additional single detached residential lot from Lot 1, Block 18, Plan 8661 T, located north of 129 Avenue NW and west of 123 Street NW; **CALDER**

The Subdivision by Plan is APPROVED on August 17, 2017, subject to the following conditions:

1. that the owner obtain a permit to demolish the existing dwelling and garage prior to endorsement of the final plan. Demolition permits can be obtained from Development Services located on the 2nd floor of Edmonton Tower at 10111 - 104 Avenue NW; and
2. that the owner pay all outstanding property taxes prior to the endorsement of the plan of survey.

Please be advised of the following:

1. that the owner is required to make satisfactory arrangements for, and pay all costs associated with separate servicing to each lot, as well as the modification, relocation and/or removal of existing services. For further information, please contact: EPCOR Distribution & Transmission Inc. (780-4124000), TELUS Communications (Edmonton) Inc. (Real Estate Division [Rights of Way] 780-5082456), ATCO Gas (780-4245222) and Drainage Planning and Engineering (water and sewer 780-4965444);
2. that the owner be aware of an existing power pole in the lane that may interfere with future access to the proposed southern lot, as shown on the enclosure. Should relocation of the pole be required, all costs associated with the relocation will be borne by the owner. Contact Andy Balding (780-412-3520) of EPCOR Distribution & Transmission for more information;
3. that the existing services (water and sanitary) enter the proposed subdivision approximately 13.3 m north of the south property line of Lot 1. As per the Sewers and Waterworks Bylaws, these services cannot cross the proposed property line;
4. that if power service crosses the proposed property line the owner may be required to provide a blanket easement in favour of EPCOR Distribution & Transmission Inc. If required, said easement shall be registered prior to or concurrent with the final plan (contact EPCOR Land and Administration Group at 780-412-3252);

5. that the owner shall ensure that any change in property boundaries does not cause any structures on site to become non-compliant with the *Safety Codes Act* and *Alberta Building Code*. Permits may be required for such changes. Please contact 311 for more information;
6. that the next step in the subdivision process is to have a legal instrument prepared (ie. Plan of Survey) in order to register the approved subdivision. The legal instrument is then forwarded to the City for endorsement along with the endorsement fee (\$649.00) and subsequently released to the applicant for registration at the Land Titles Office;
7. that the Subdivision Authority will not endorse the plan of subdivision or other instrument until the appeal period as prescribed by the Municipal Government Act, 2000 has lapsed;
8. that the approval is valid for one (1) year from the date on which the subdivision approval is given to the application. An extension beyond that time may be granted by the City of Edmonton; and
9. that the owner may lodge an appeal in accordance with Section 678 of the Municipal Government Act with the Subdivision and Development Appeal Board, 10019 – 103 Avenue NW, Edmonton Alberta, T5J 0G9, within 14 days from the date of the receipt of this decision. The date of receipt of the decision is deemed to be five (5) days from the date the decision is mailed.

If you have further questions, please contact Tina Lee at tina.lee@edmonton.ca or 780-496-1758.

Regards,



FOR

Blair McDowell
Subdivision Authority

BM/tl/Posse #256740679-001

Enclosure(s)

TENTATIVE PLAN

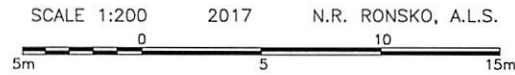
SHOWING SUBDIVISION OF

LOT 1, BLOCK 18, PLAN 8661 T.

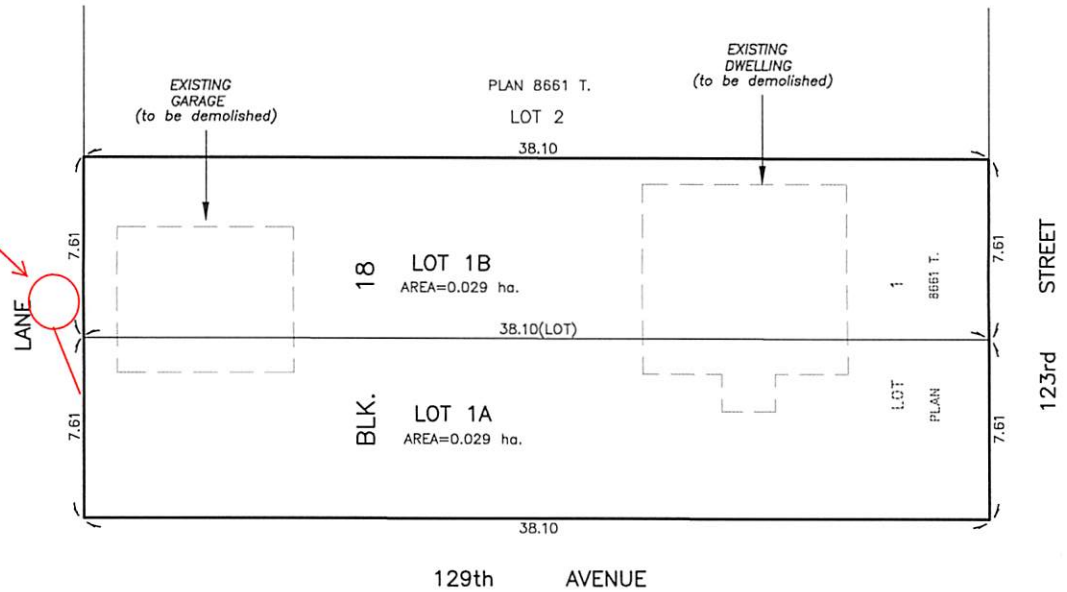
IN THE

S.W.1/4 SEC.19-53-24-4

EDMONTON ALBERTA



Existing Power Pole & Guy Wire



NOTE:
 - DISTANCES ARE APPROXIMATE AND ARE IN METRES AND DECIMALS THEREOF.
 - AREA DEALT WITH BOUNDED THUS.

HAGEN SURVEYS (1982) LTD.
 8929-20 STREET, EDMONTON. Ph: 464-5506

	DRAWN BY: S.C.
	CALC'D. BY: S.C.
	DATE: JULY 6, 2017 REVISED: -
	FILE NO. 17S0626
	DWG.NO. 17S0626T



Subdivision Authority

7th Floor, Edmonton Tower
10111 – 104 Avenue NW
Edmonton, Alberta T5J 0J4

August 17, 2017

File No. LDA17-0402

Pals Geomatics Corp.
10704 - 176 Street NW
Edmonton, AB T53 1G7

ATTENTION: Ben de Jong

RE: Tentative plan of subdivision to create separate titles for a semi-detached dwelling from Lot 36, Block 4, Plan 1307 HW, located located north of 104 Ave NW and west of 145 Street NW;
GROVERNOR

The Subdivision by Plan is APPROVED on August 17, 2017, subject to the following conditions:

1. that the owner obtain a permit to demolish the existing dwelling and garage prior to endorsement of the final plan. Demolition permits can be obtained from Development Services located on the 2nd floor of Edmonton Tower at 10111 - 104 Avenue NW;
2. that the owner make satisfactory arrangements with Drainage Planning and Engineering for the provision of separate services (water and sanitary) to the proposed southern lot;
3. that the development permit to construct a semi-detached dwelling is approved prior to the endorsement of the plan of survey; and
4. that the owner pay all outstanding property taxes prior to the endorsement of the plan of survey.

Please be advised of the following:

1. that the owner is required to make satisfactory arrangements for, and pay all costs associated with separate servicing to each lot, as well as the modification, relocation and/or removal of existing services. For further information, please contact: EPCOR Distribution & Transmission Inc. (780-412-4000), TELUS Communications (Edmonton) Inc. (Real Estate Division [Rights of Way] 780-508-2456), ATCO Gas (780-424-5222) and Drainage Planning and Engineering (water and sewer 780-4965444);
2. that if power service crosses the proposed property line the owner may be required to provide a blanket easement in favour of EPCOR Distribution & Transmission Inc. If required, said easement shall be registered prior to or concurrent with the final plan (contact EPCOR Land and Administration Group at 780-412-3252);
3. that the owner shall ensure that any change in property boundaries does not cause any structures on site to become non-compliant with the *Safety Codes Act* and *Alberta Building Code*. Permits may be required for such changes. Please contact 311 for more information;

4. that the next step in the subdivision process is to have a legal instrument prepared (ie. Plan of Survey) in order to register the approved subdivision. The legal instrument is then forwarded to the City for endorsement along with the endorsement fee (\$649.00) and subsequently released to the applicant for registration at the Land Titles Office;
5. that the Subdivision Authority will not endorse the plan of subdivision or other instrument until the appeal period as prescribed by the Municipal Government Act, 2000 has lapsed;
6. that the approval is valid for one (1) year from the date on which the subdivision approval is given to the application. An extension beyond that time may be granted by the City of Edmonton; and
7. that the owner may lodge an appeal in accordance with Section 678 of the Municipal Government Act with the Subdivision and Development Appeal Board, 10019 – 103 Avenue NW, Edmonton Alberta, T5J 0G9, within 14 days from the date of the receipt of this decision. The date of receipt of the decision is deemed to be five (5) days from the date the decision is mailed.

If you have further questions, please contact Stephen Raitz at stephen.raitz@edmonton.ca or 780-508-9536.

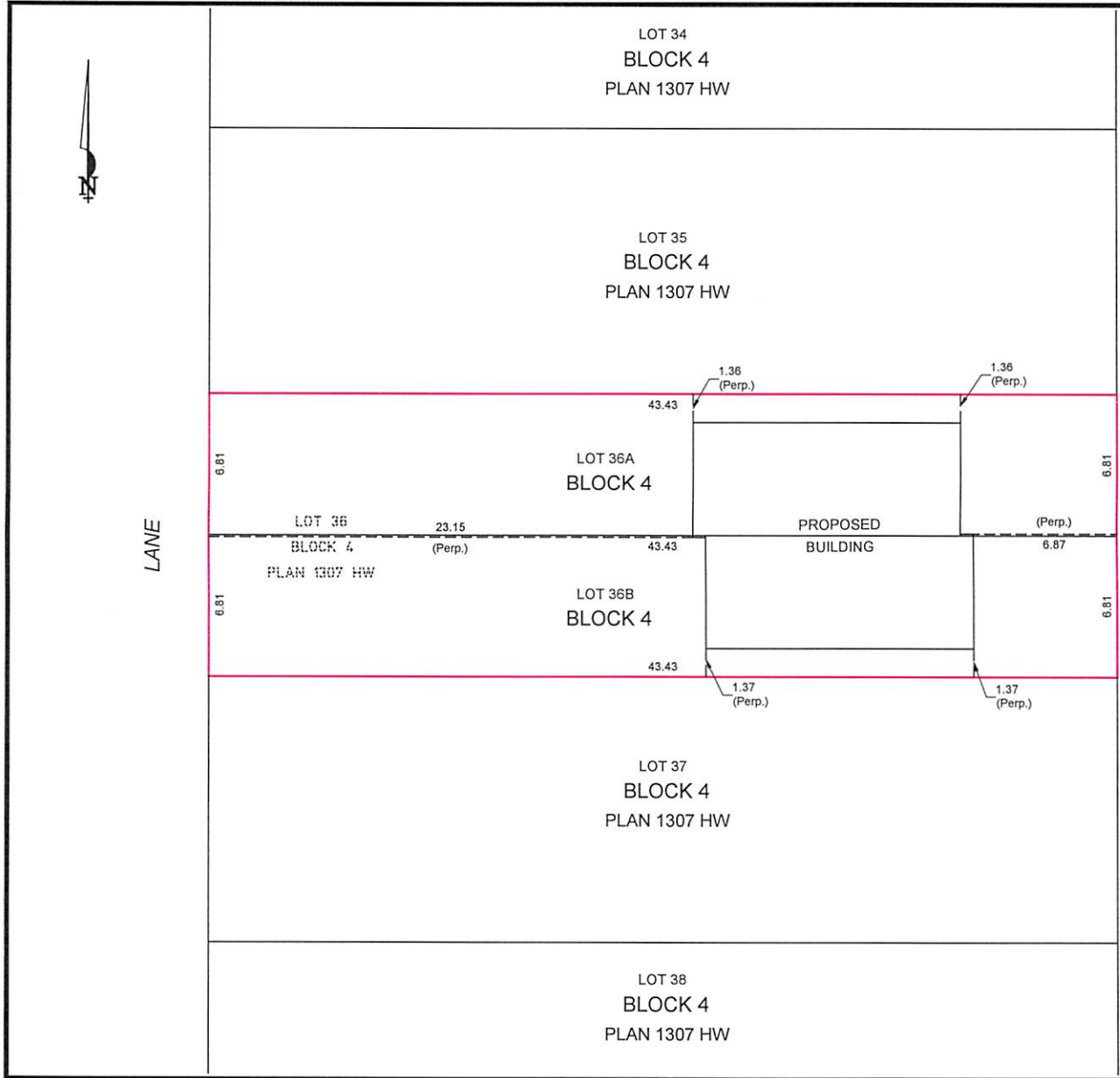
Regards,



For Blair McDowell
Subdivision Authority

BM/sr/Posse #257028361-001

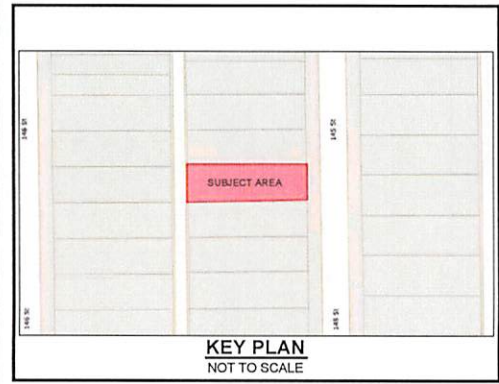
Enclosure(s)



ACCENT INFILLS

NOTES:

- ALL DISTANCES ARE SHOWN IN METRES AND DECIMALS THEREOF.
- ALL INFORMATION SHOWN ON THIS PLAN IS BOTH TENTATIVE AND PRELIMINARY, AND SUBJECT TO CHANGE BY THE "PLAN OF SURVEY".
- THE BOUNDARY SHOWN, EVEN IF ANNOTATED, IS SUBJECT TO CHANGE BY THE "PLAN OF SURVEY".
- THE ZONING OF THIS SUBJECT AREA IS RF3.
- PLAN TO BE SUBDIVIDED SHOWN OUTLINED THUS
- AND CONTAINS: 0.059 ha.



REV. NO.	DATE	ITEM	BY
0	JUNE 30, 2017	ORIGINAL PLAN COMPLETED	AN

GROVENOR
TENTATIVE PLAN SHOWING PROPOSED
SUBDIVISION
OF
LOT 36, BLOCK 4, PLAN 1307 HW
WITHIN THE
S.E. 1/4 SEC. 2 - TWP. 53 - RGE. 25 - W. 4th MER.
EDMONTON - ALBERTA

2017
SCALE: 1:200

Pals Geomatics Phone: (780) 455-3177 Fax: (780) 451-2047
Email: edmonton@palsgeomatics.com
10704-176 Street NW, Edmonton, Alberta T5S 1G7

FILE NO. 61700049T	DRAFTED BY: AN	CHECKED BY: RS
--------------------	----------------	----------------



Subdivision Authority

7th Floor, Edmonton Tower
10111 – 104 Avenue NW
Edmonton, Alberta T5J 0J4

August 17, 2017

File No. LDA17-0411

Pals Geomatics Corp.
10704 - 176 Street NW
Edmonton, AB T53 1G7

ATTENTION: Ben de Jong

RE: Tentative plan of subdivision to create one (1) additional single detached residential lot from Lot K, Block Q, Plan 833 HW, located north of 88 Avenue NW and east of 91 Street NW; **BONNIE DOON**

The Subdivision by Plan is APPROVED on August 17, 2017, subject to the following conditions:

1. that the owner obtain a permit to demolish the existing dwelling and garage prior to endorsement of the final plan. Demolition permits can be obtained from Development Services located on the 2nd floor of Edmonton Tower at 10111 - 104 Avenue NW; and
2. that the owner pay all outstanding property taxes prior to the endorsement of the plan of survey.

Please be advised of the following:

1. that the owner is required to make satisfactory arrangements for, and pay all costs associated with separate servicing to each lot, as well as the modification, relocation and/or removal of existing services. For further information, please contact: EPCOR Distribution & Transmission Inc. (780-412-4000), TELUS Communications (Edmonton) Inc. (Real Estate Division [Rights of Way] 780-5082456), ATCO Gas (780-424-5222) and Drainage Planning and Engineering (water and sewer 780-496-5444);
2. that the existing services (water and sanitary) enter the proposed subdivision approximately 8.4 m north of the south property line of Lot K. As per the Sewers and Waterworks Bylaws, these services cannot cross the proposed property line;
3. that if power service crosses the proposed property line the owner may be required to provide a blanket easement in favour of EPCOR Distribution & Transmission Inc. If required, said easement shall be registered prior to or concurrent with the final plan (contact EPCOR Land and Administration Group at 780-412-3252);
4. that the owner shall ensure that any change in property boundaries does not cause any structures on site to become non-compliant with the *Safety Codes Act* and *Alberta Building Code*. Permits may be required for such changes. Please contact 311 for more information;

5. that the next step in the subdivision process is to have a legal instrument prepared (ie. Plan of Survey) in order to register the approved subdivision. The legal instrument is then forwarded to the City for endorsement along with the endorsement fee (\$649.00) and subsequently released to the applicant for registration at the Land Titles Office;
6. that the Subdivision Authority will not endorse the plan of subdivision or other instrument until the appeal period as prescribed by the Municipal Government Act, 2000 has lapsed;
7. that the approval is valid for one (1) year from the date on which the subdivision approval is given to the application. An extension beyond that time may be granted by the City of Edmonton; and
8. that the owner may lodge an appeal in accordance with Section 678 of the Municipal Government Act with the Subdivision and Development Appeal Board, 10019 – 103 Avenue NW, Edmonton Alberta, T5J 0G9, within 14 days from the date of the receipt of this decision. The date of receipt of the decision is deemed to be five (5) days from the date the decision is mailed.

If you have further questions, please contact Stephen Raitz at stephen.raitz@edmonton.ca or 780-508-9536.

Regards,



for

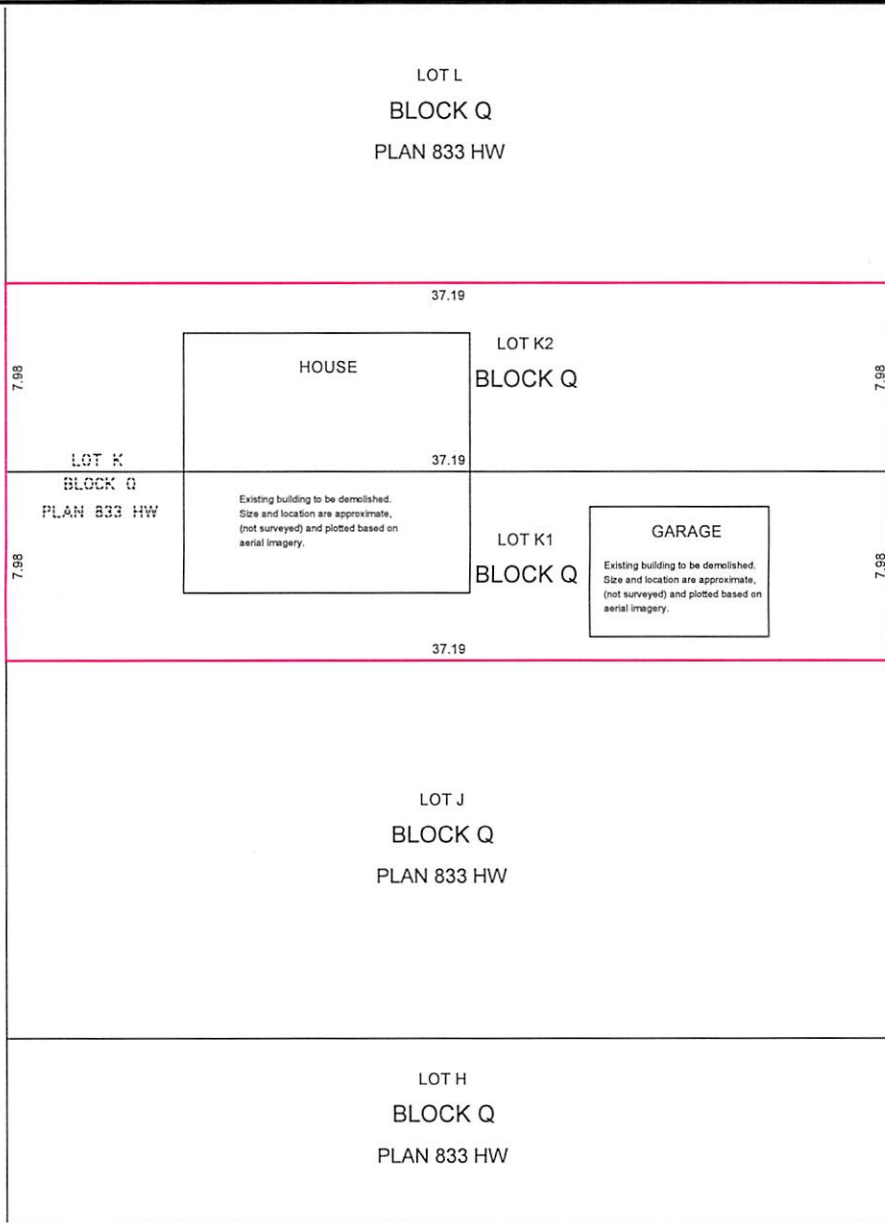
Blair McDowell
Subdivision Authority

BM/sr/Posse #257540565-001

Enclosure(s)



91 STREET

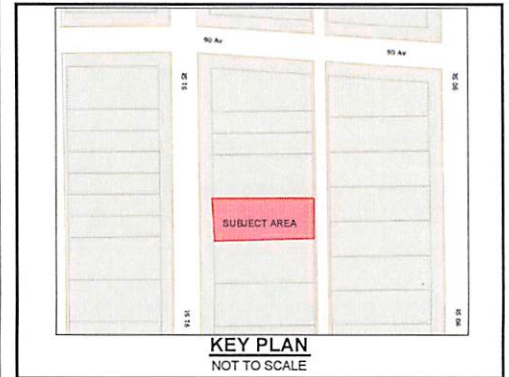


LANE

LINCOLNBERG HOMES

NOTES:


- ALL DISTANCES ARE SHOWN IN METRES AND DECIMALS THEREOF.
- ALL DISTANCES ON CURVED BOUNDARIES ARE ARC LENGTHS.
- ALL INFORMATION SHOWN ON THIS PLAN IS BOTH TENTATIVE AND PRELIMINARY, AND SUBJECT TO CHANGE BY THE 'PLAN OF SURVEY'.
- THE BOUNDARY SHOWN, EVEN IF ANNOTATED, IS SUBJECT TO CHANGE BY THE 'PLAN OF SURVEY'.
- THE ZONING OF THIS SUBJECT AREA IS R-F3.
- PLAN TO BE SUBDIVIDED SHOWN OUTLINED THUS AND CONTAINS: 0.059 ha.



REV. NO.	DATE	ITEM	BY
0	JULY 14, 2017	ORIGINAL PLAN COMPLETED	AN

REVISIONS

BONNIE DOON
 TENTATIVE PLAN SHOWING PROPOSED
SUBDIVISION
 OF
 LOT K, BLOCK Q, PLAN 833 HW
 WITHIN THE
 RIVER LOT 23, EDMONTON SETTLEMENT
 THEO. TWP. 52 - RGE. 24 - W. 4th MER.
EDMONTON - ALBERTA



Pals Geomatics Phone: (780) 455 - 3177 Fax: (780) 451 - 2047
 Email: edmonton@palsgeomatics.com
 10704-176 Street NW, Edmonton, Alberta T5S 1G7

FILE NO.	61700052T	DRAFTED BY:	AN	CHECKED BY:	BM
----------	-----------	-------------	----	-------------	----