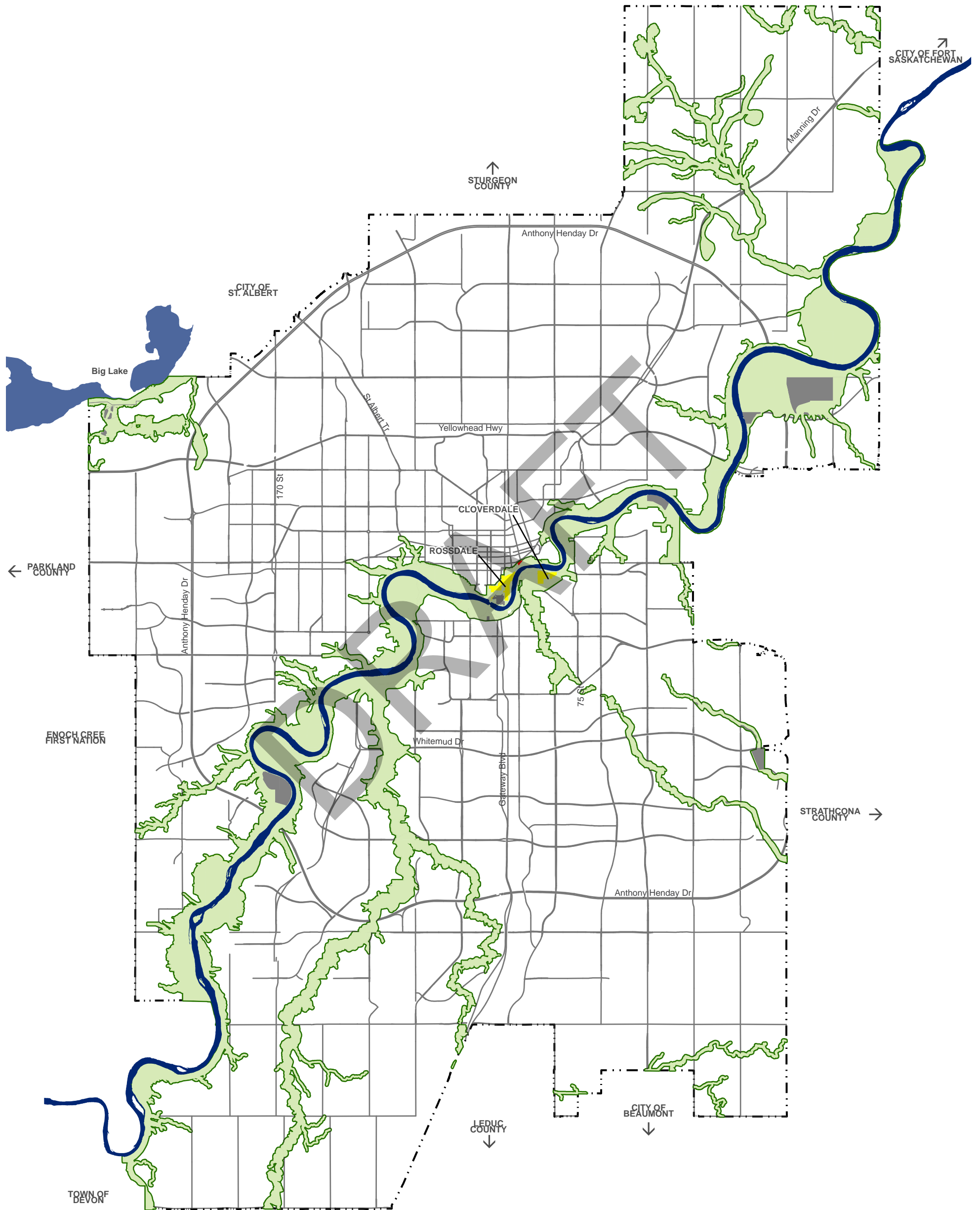



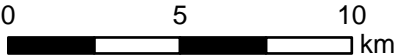








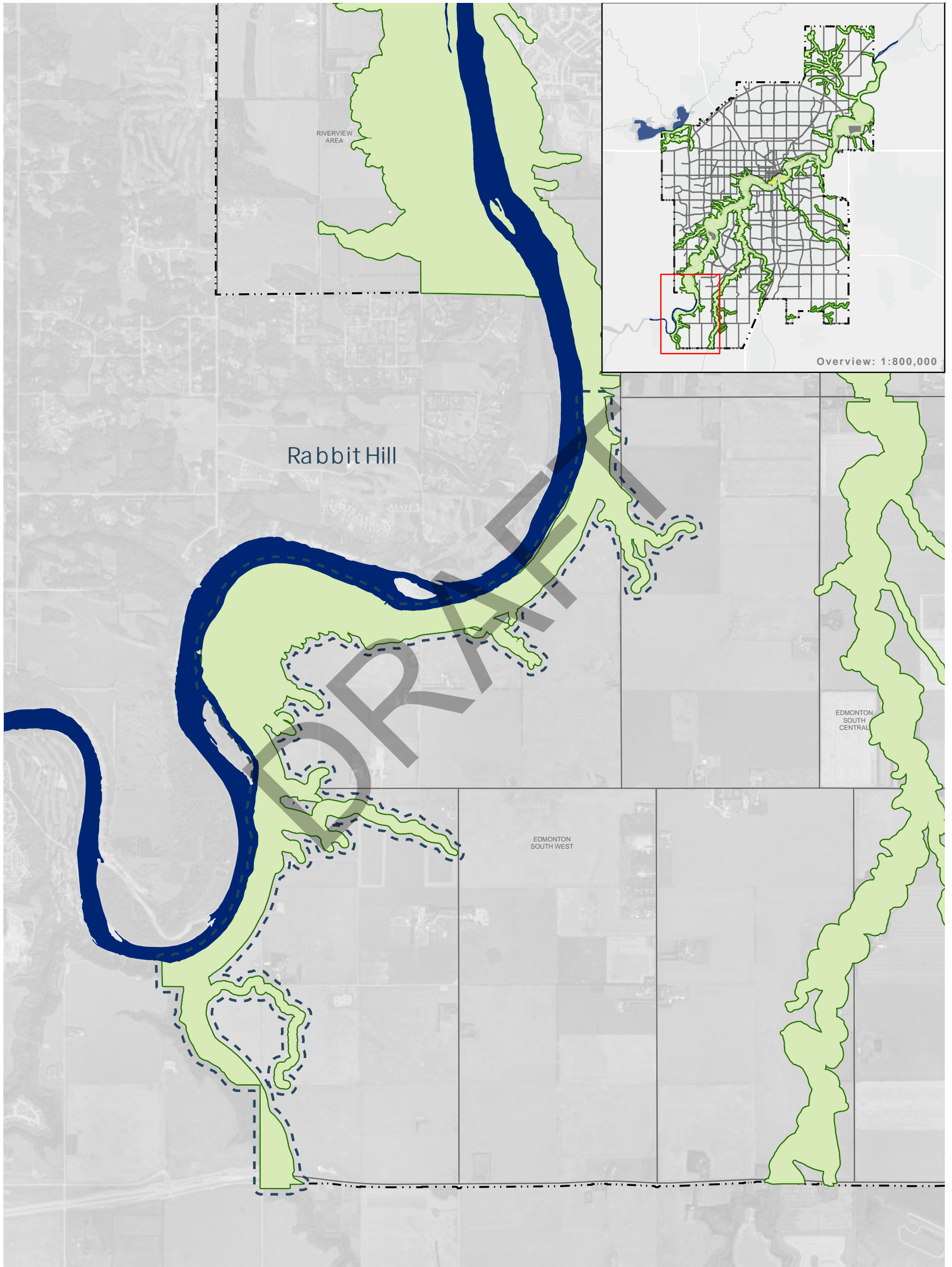
EDMONTON RIVER VALLEY PROPOSED LAND USE CONCEPT OVERVIEW



LEGEND						
	River Valley Open Space		Commercial		Reach Boundary	 
	Public Utilities		City Boundary		Major Road	
	Residential Community		North Saskatchewan River			

EDMONTON RIVER VALLEY PROPOSED LAND USE CONCEPT

Rabbit Hill Reach



LEGEND

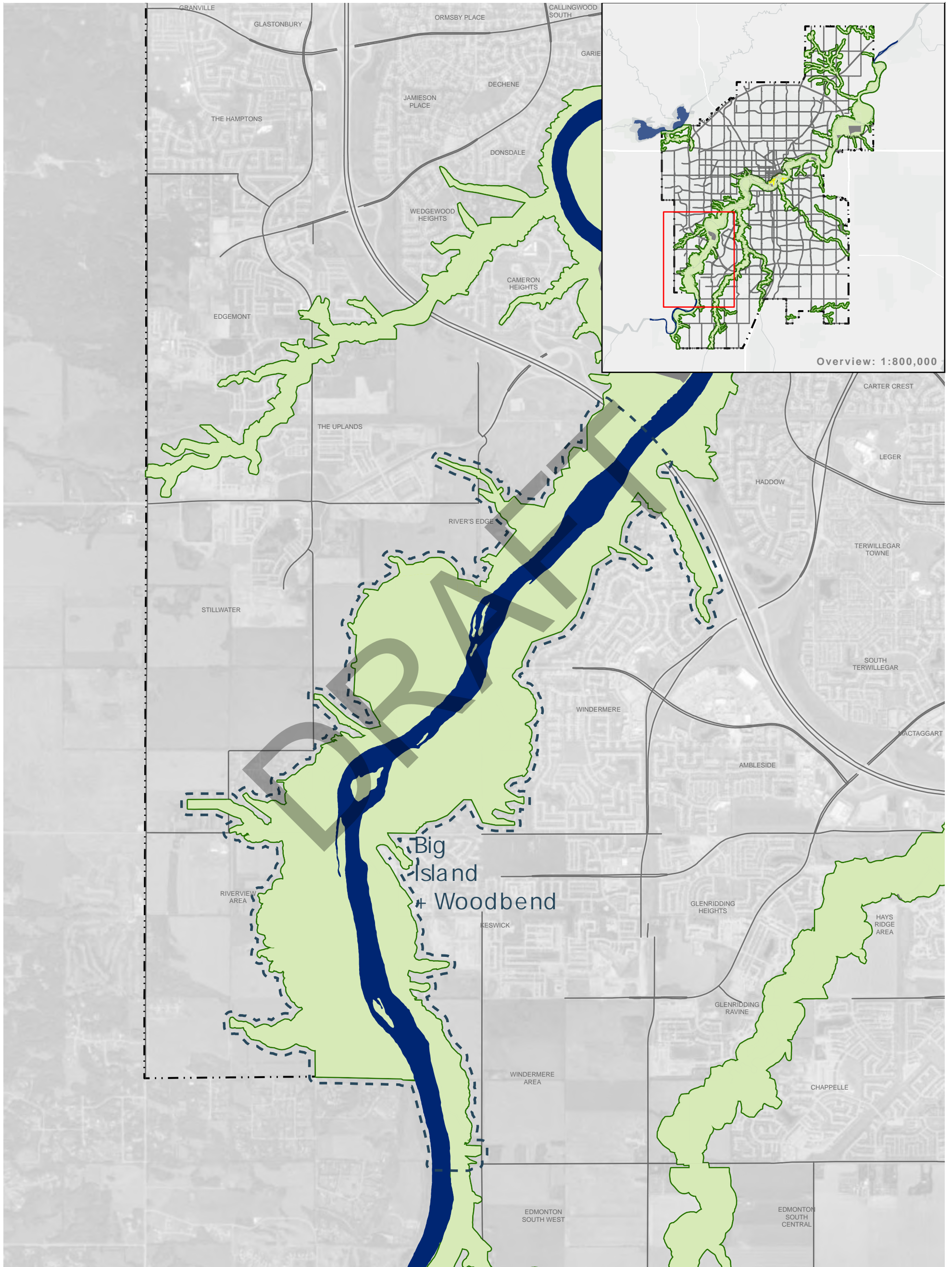
River Valley Open Space	Commercial	Reach Boundary
Public Utilities	City Boundary	Major Road
Residential Community	North Saskatchewan River	

0 1.5 3 km

PAGE 2 of 22

EDMONTON RIVER VALLEY PROPOSED LAND USE CONCEPT

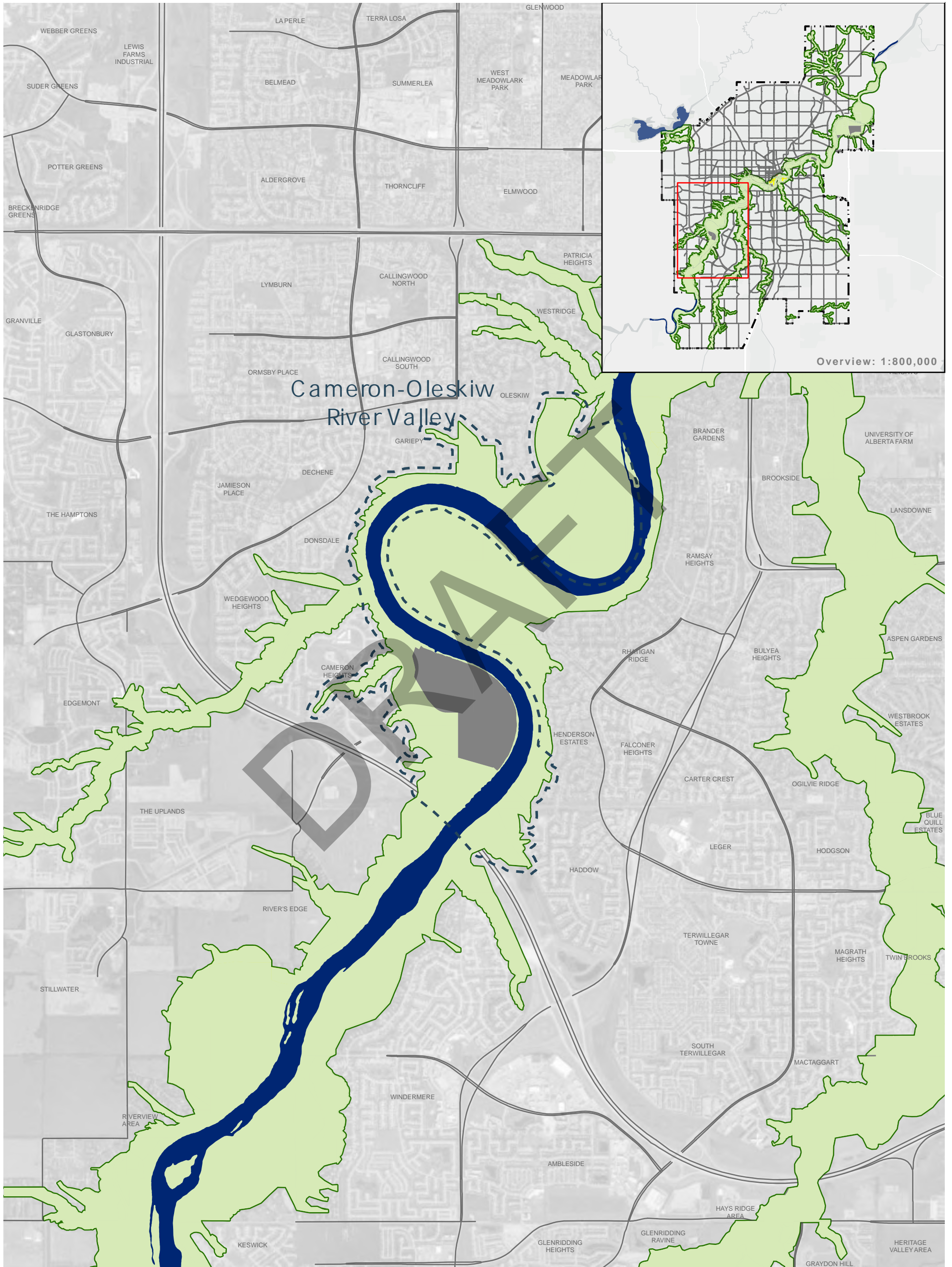
Big Island + Woodbend Reach



LEGEND			
River Valley Open Space	Commercial	Reach Boundary	
Public Utilities	City Boundary	Major Road	
Residential Community	North Saskatchewan River		

EDMONTON RIVER VALLEY PROPOSED LAND USE CONCEPT

Cameron-Oleskiw River Valley Reach

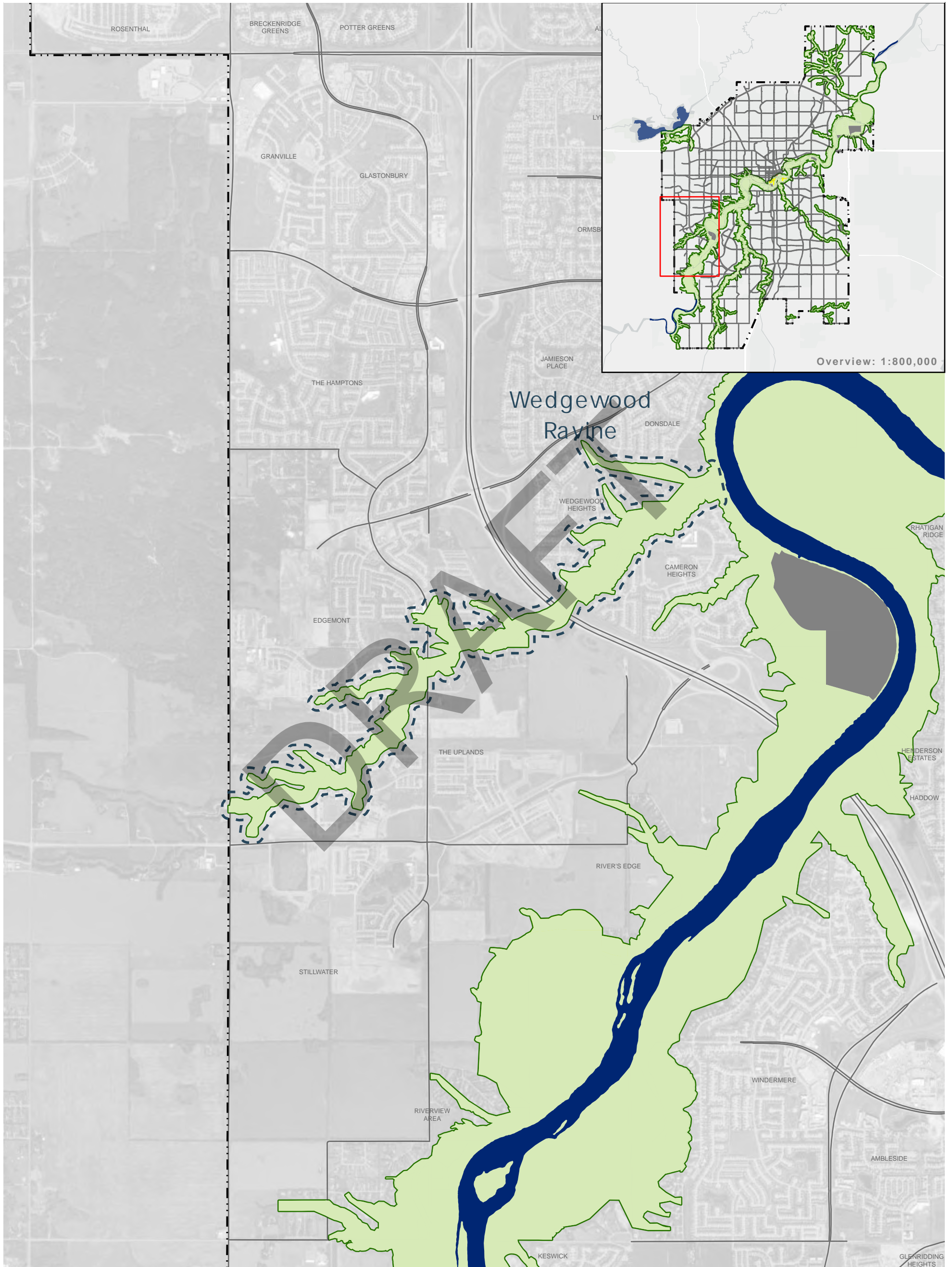


LEGEND		
 River Valley Open Space	 Residential Community	 Reach Boundary
 Public Utilities	 City Boundary	 Major Road
 Commercial	 North Saskatchewan River	

0 1.75 3.5
 km

EDMONTON RIVER VALLEY PROPOSED LAND USE CONCEPT

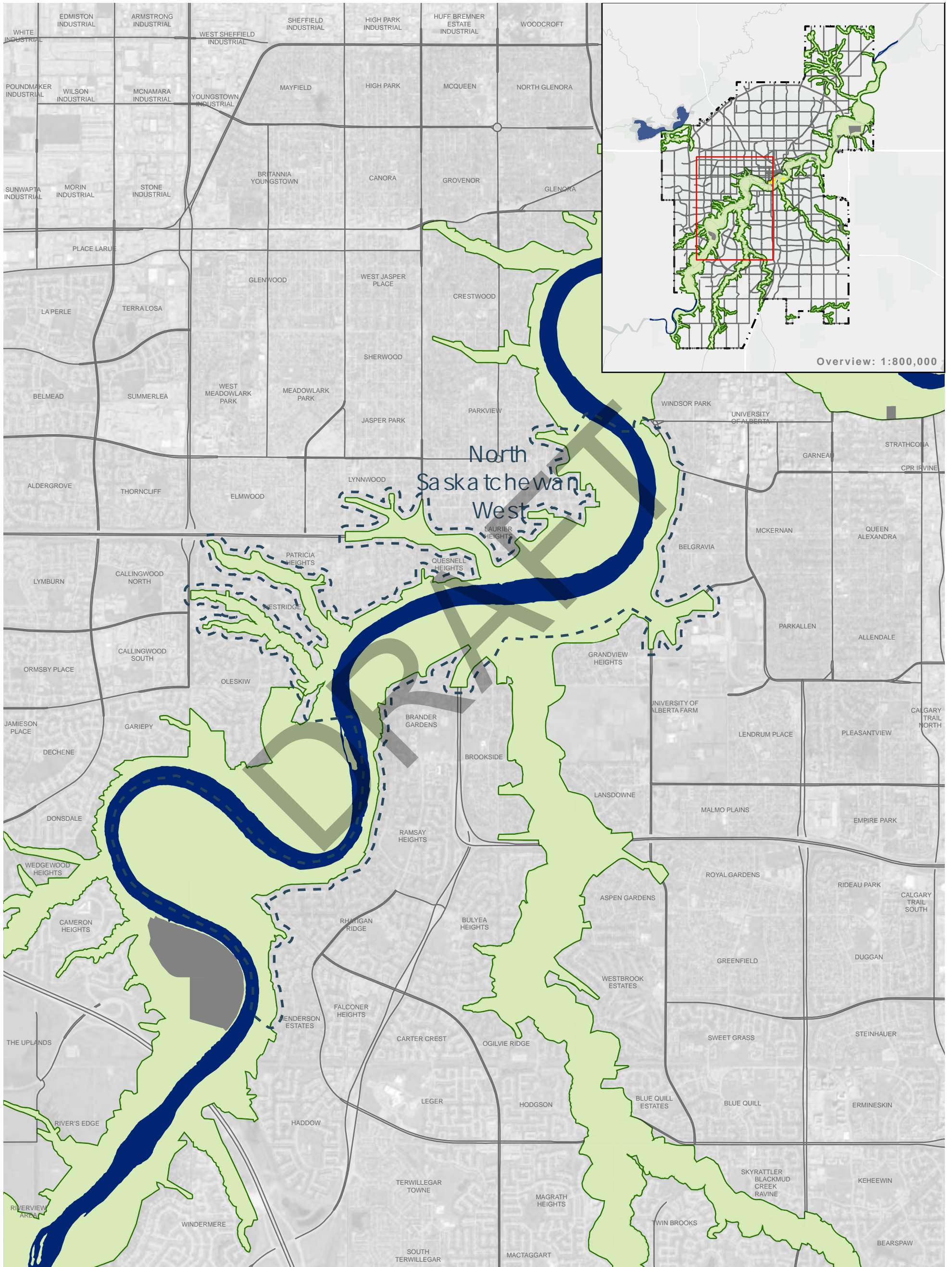
Wedgewood Ravine Reach











LEGEND		
River Valley Open Space	Commercial	Reach Boundary
Public Utilities	City Boundary	Major Road
Residential Community	North Saskatchewan River	


EDMONTON RIVER VALLEY PROPOSED LAND USE CONCEPT

North Saskatchewan West Reach



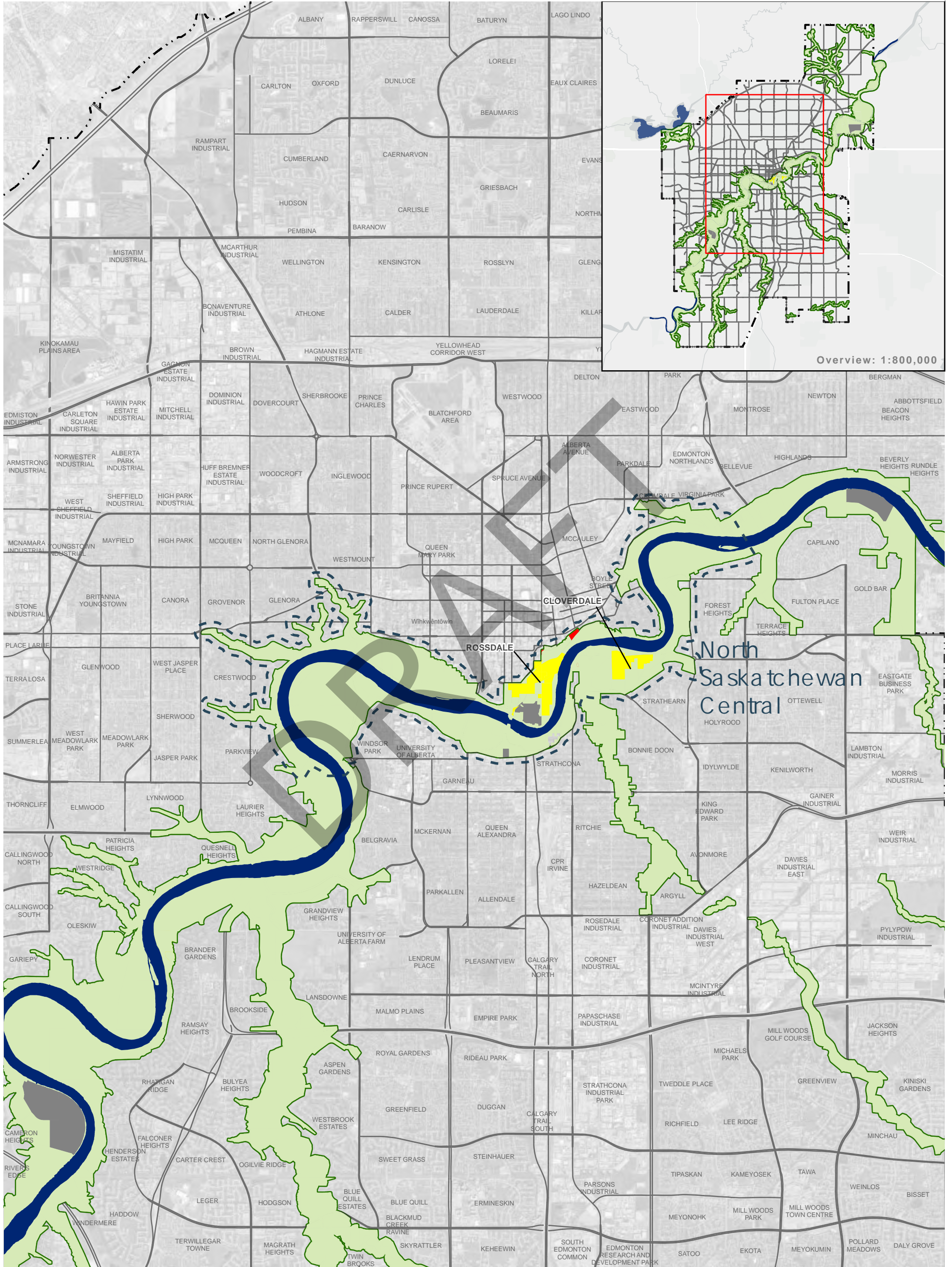
Overview: 1:800,000

 River Valley Open Space	 Commercial	 Reach Boundary
 Public Utilities	 City Boundary	 Major Road
 Residential Community	 North Saskatchewan River	



EDMONTON RIVER VALLEY PROPOSED LAND USE CONCEPT

North Saskatchewan Central Reach



Overview: 1:800,000

North
Saskatchewan
Central

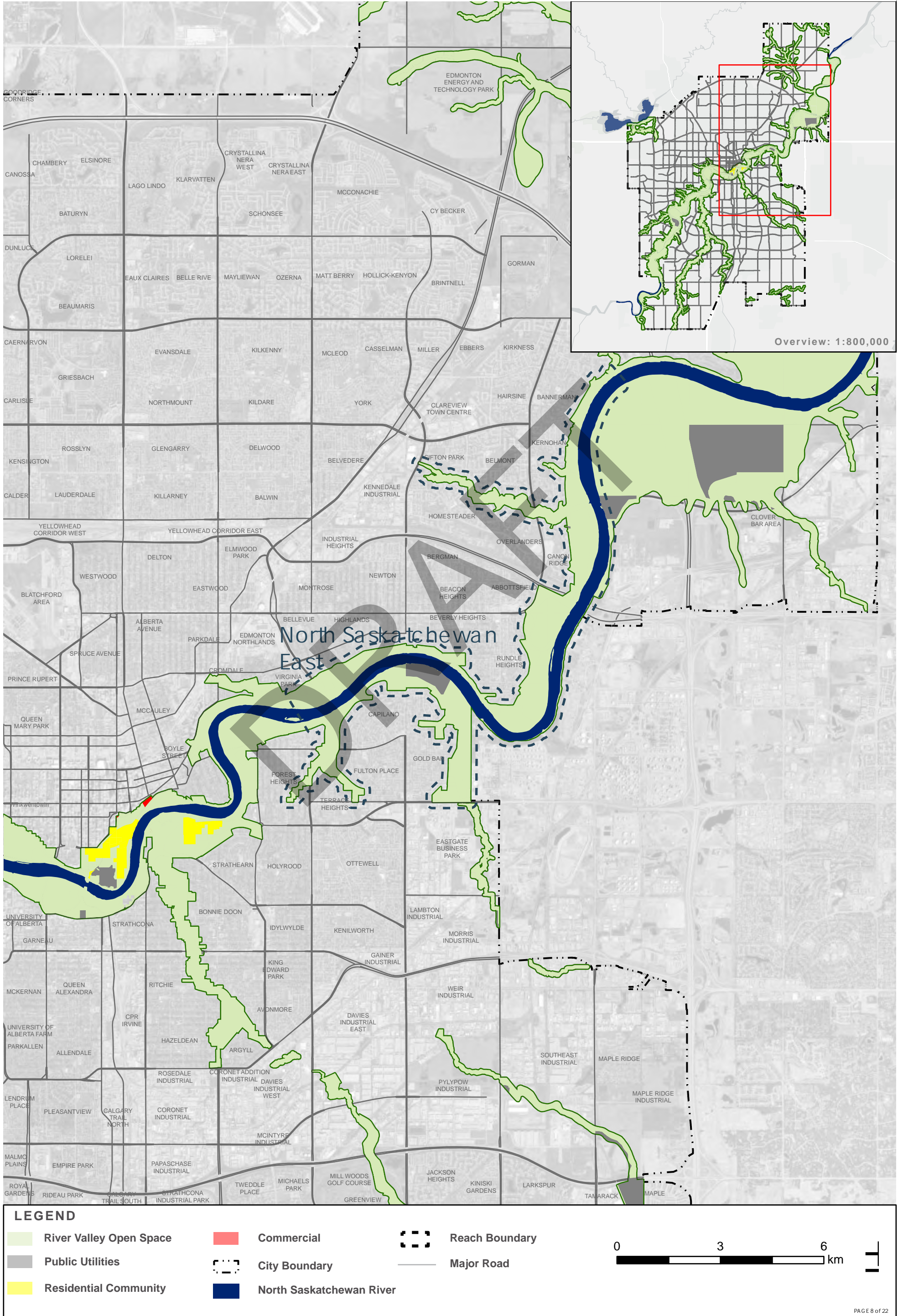
LEGEND

- River Valley Open Space
- Commercial
- Reach Boundary
- Public Utilities
- City Boundary
- Residential Community
- North Saskatchewan River
- Major Road



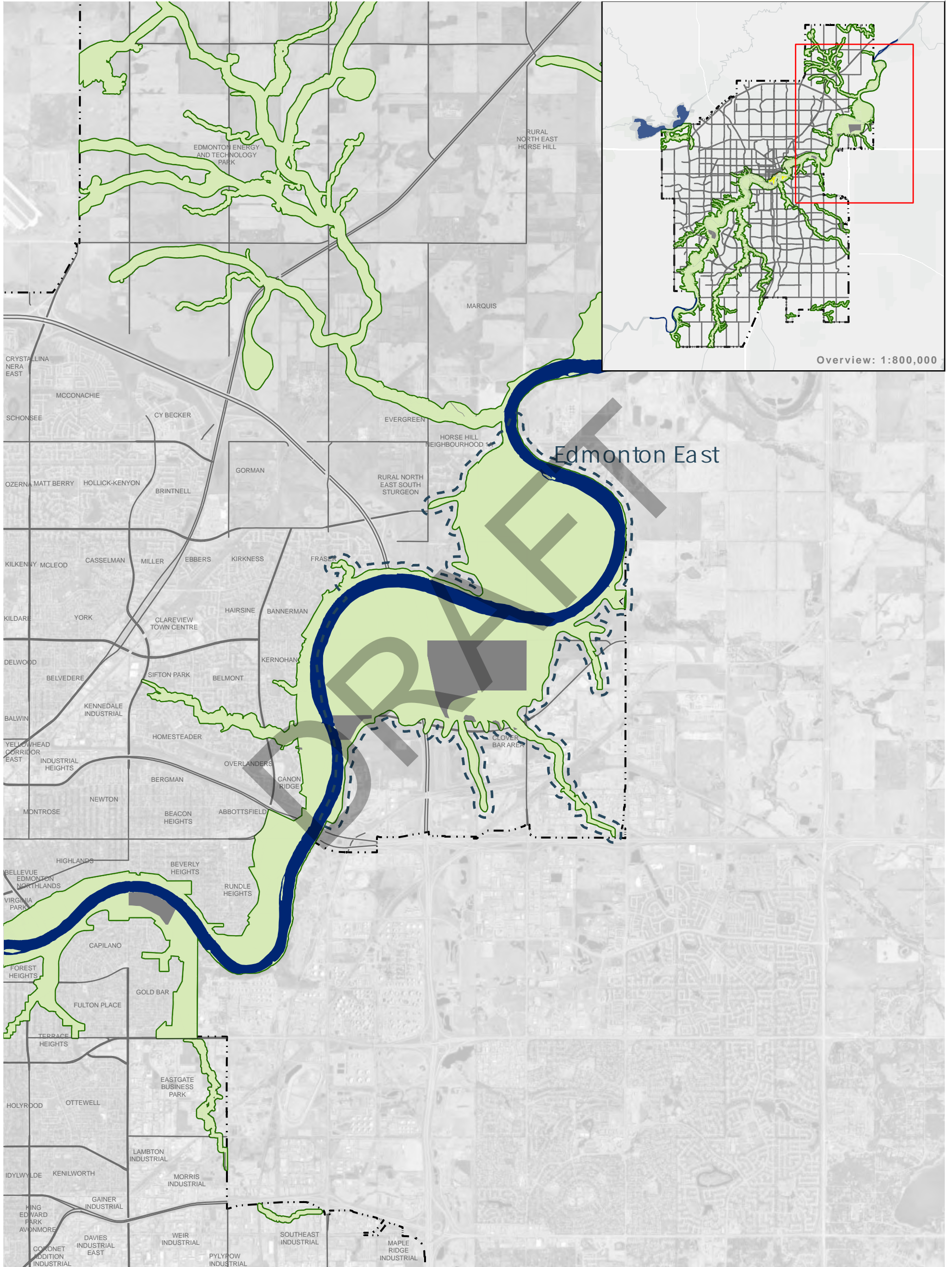
EDMONTON RIVER VALLEY PROPOSED LAND USE CONCEPT









North Saskatchewan East Reach




EDMONTON RIVER VALLEY PROPOSED LAND USE CONCEPT

Edmonton East Reach

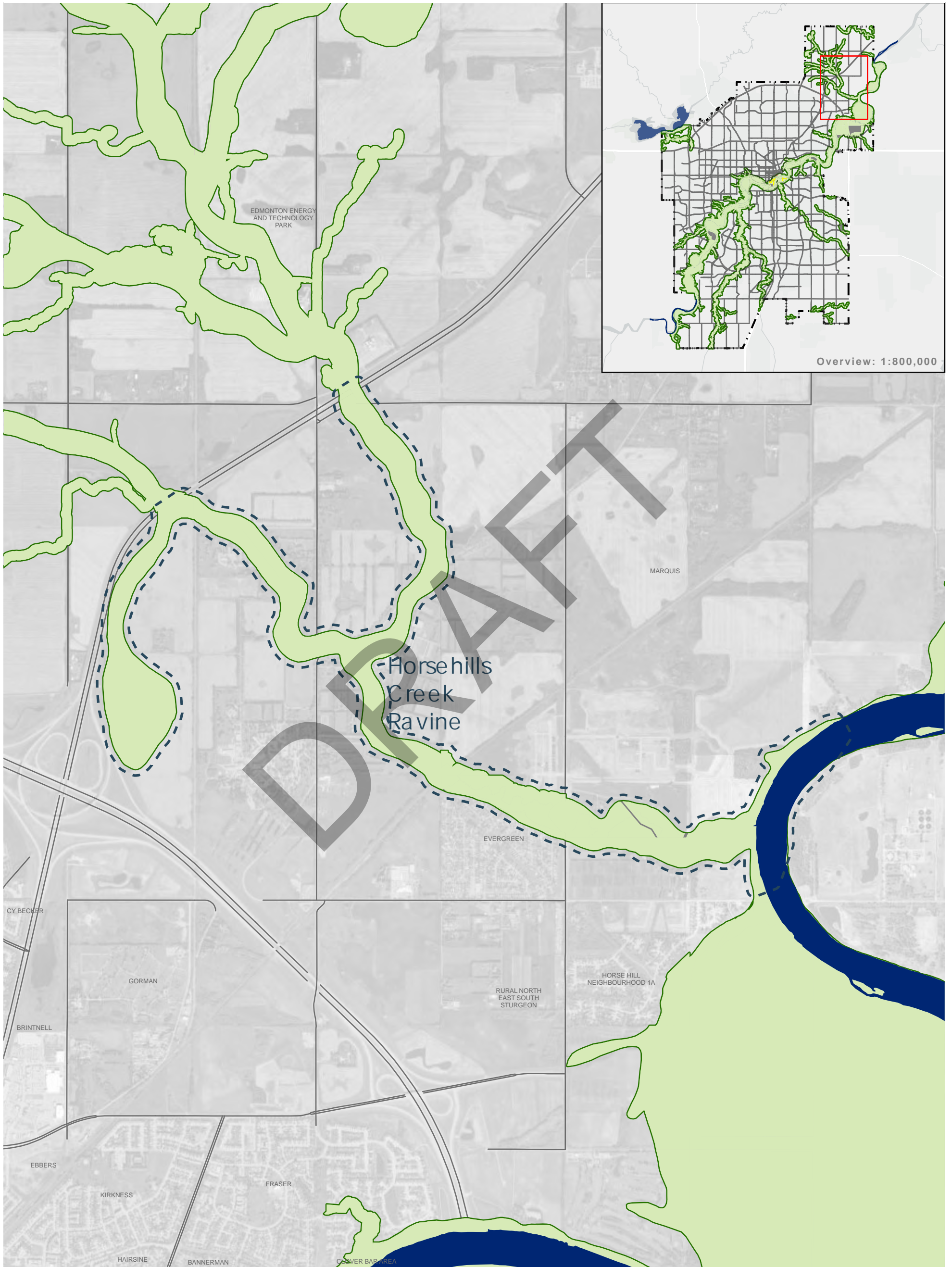


 River Valley Open Space	 Commercial	 Reach Boundary
 Public Utilities	 City Boundary	 Major Road
 Residential Community	 North Saskatchewan River	



EDMONTON RIVER VALLEY PROPOSED LAND USE CONCEPT

Horsehills Creek Ravine Reach



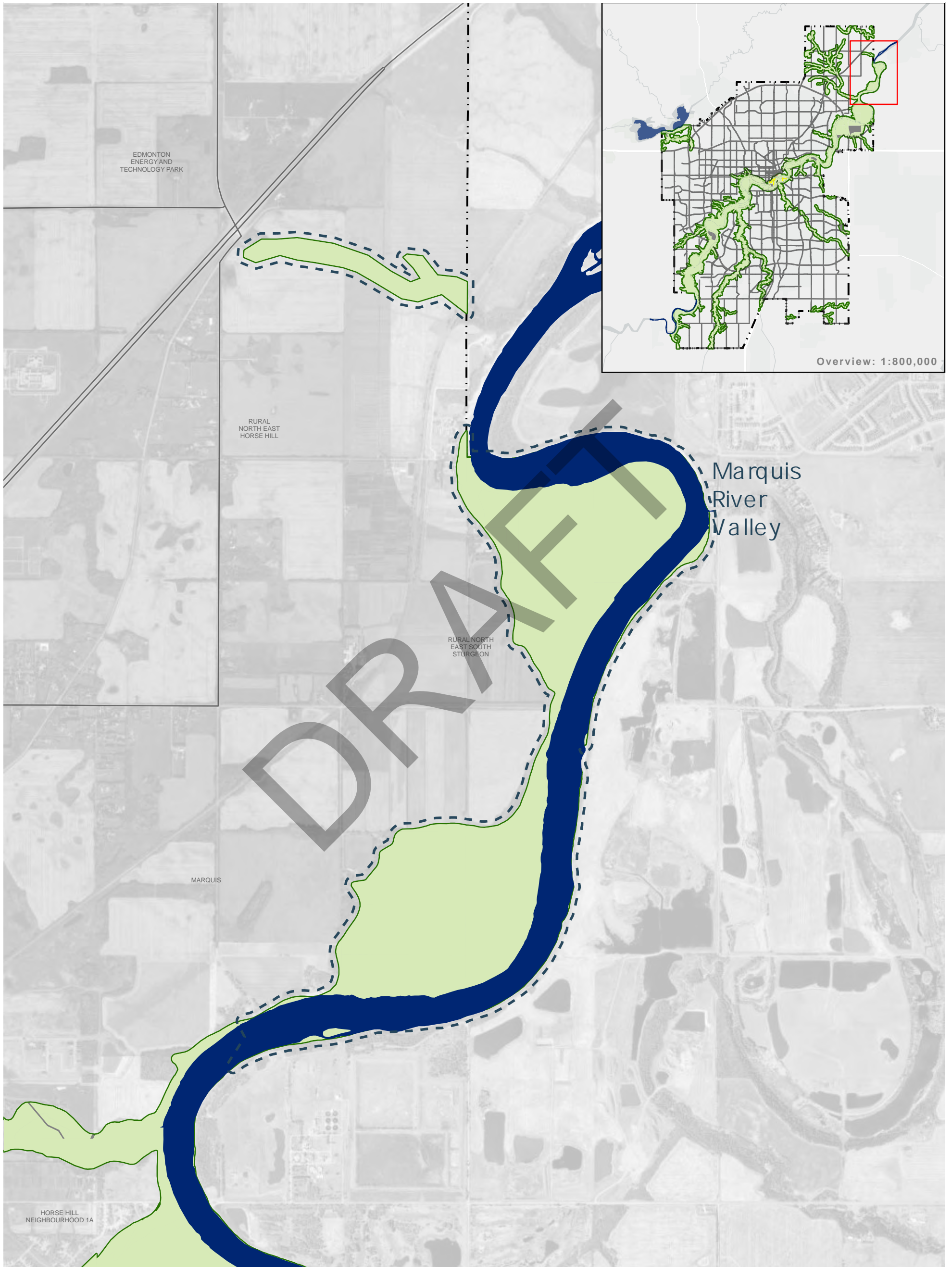
LEGEND

River Valley Open Space	Commercial	Reach Boundary
Public Utilities	City Boundary	Major Road
Residential Community	North Saskatchewan River	

0 1 2 km

EDMONTON RIVER VALLEY PROPOSED LAND USE CONCEPT

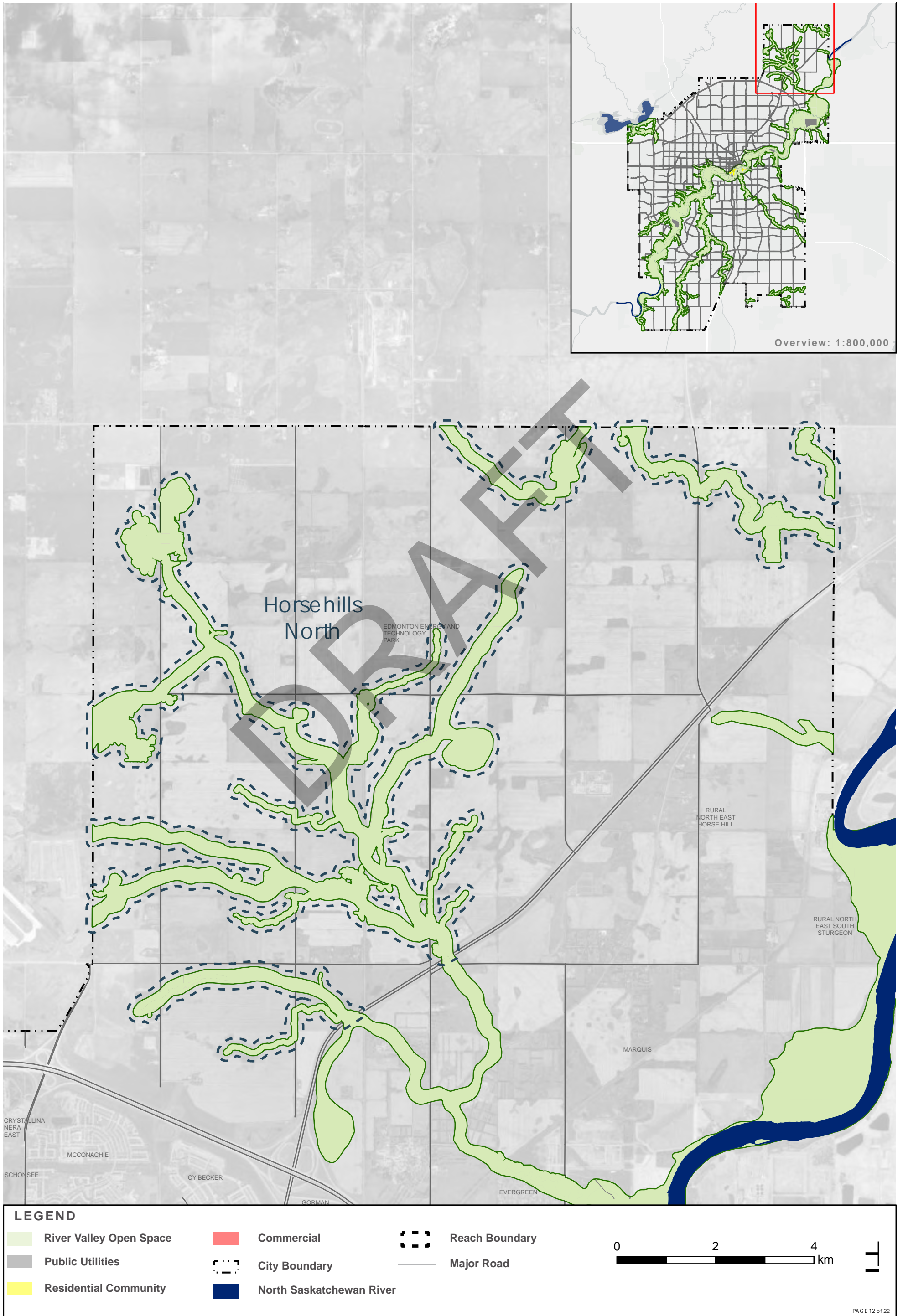
Marquis River Valley Reach



LEGEND			
River Valley Open Space	Commercial	Reach Boundary	
Public Utilities	City Boundary	Major Road	
Residential Community	North Saskatchewan River		

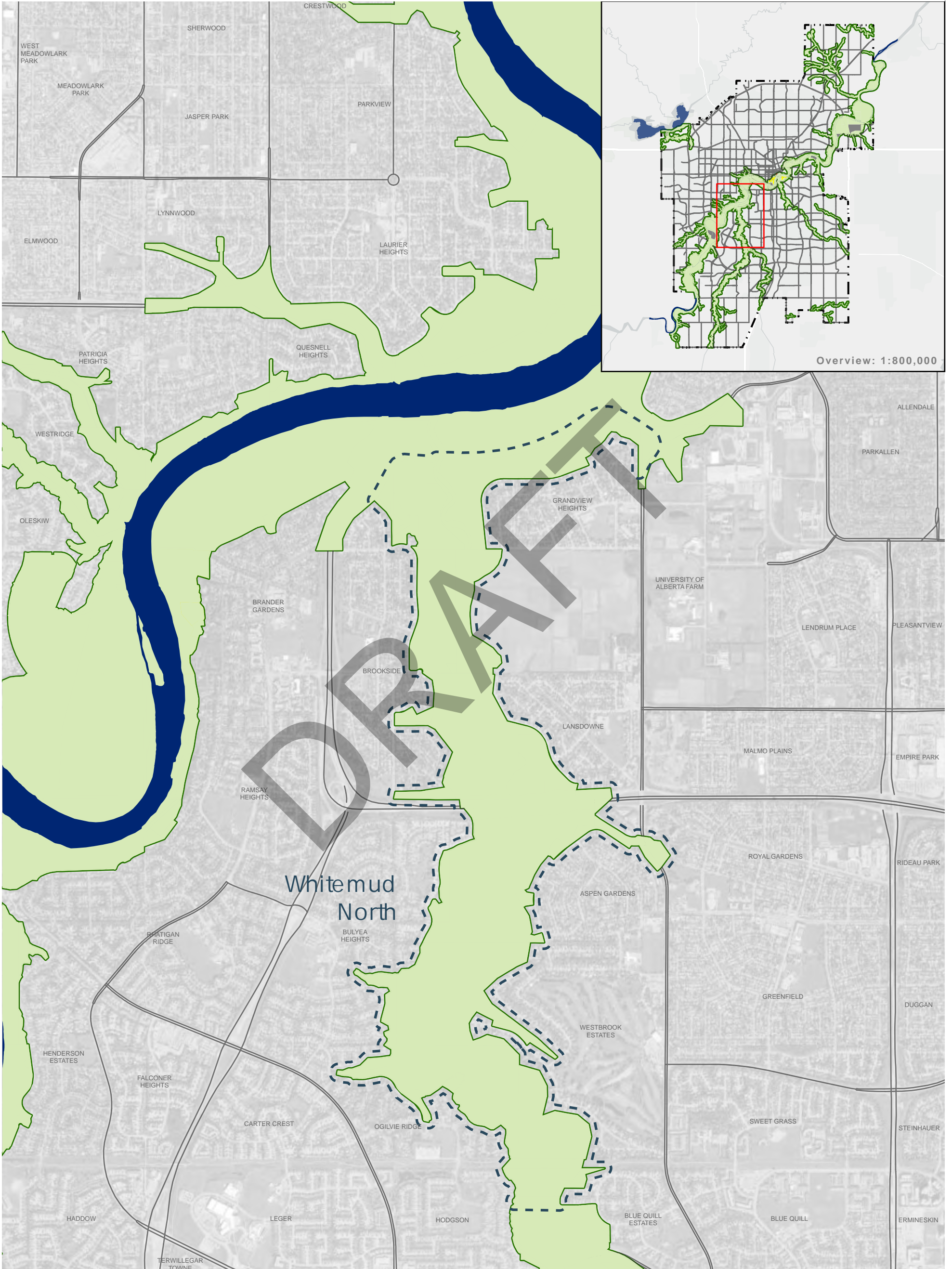
EDMONTON RIVER VALLEY PROPOSED LAND USE CONCEPT









Horsehills North Reach





EDMONTON RIVER VALLEY PROPOSED LAND USE CONCEPT

Whitemud North Reach

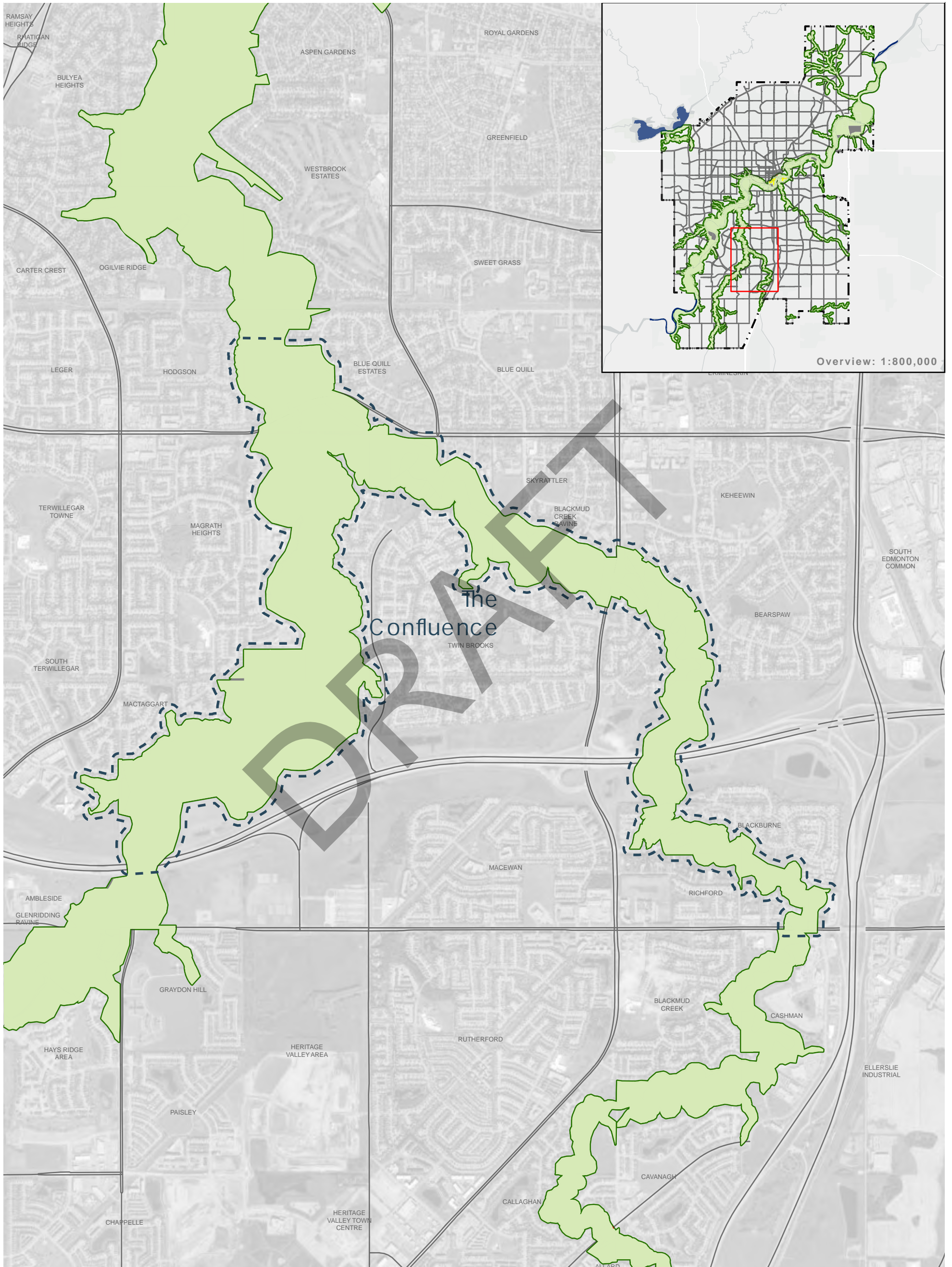










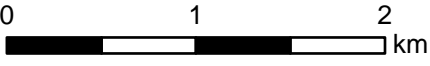
LEGEND				
 River Valley Open Space	 Commercial	 Reach Boundary		
 Public Utilities	 City Boundary	 Major Road		
 Residential Community	 North Saskatchewan River			

EDMONTON RIVER VALLEY PROPOSED LAND USE CONCEPT

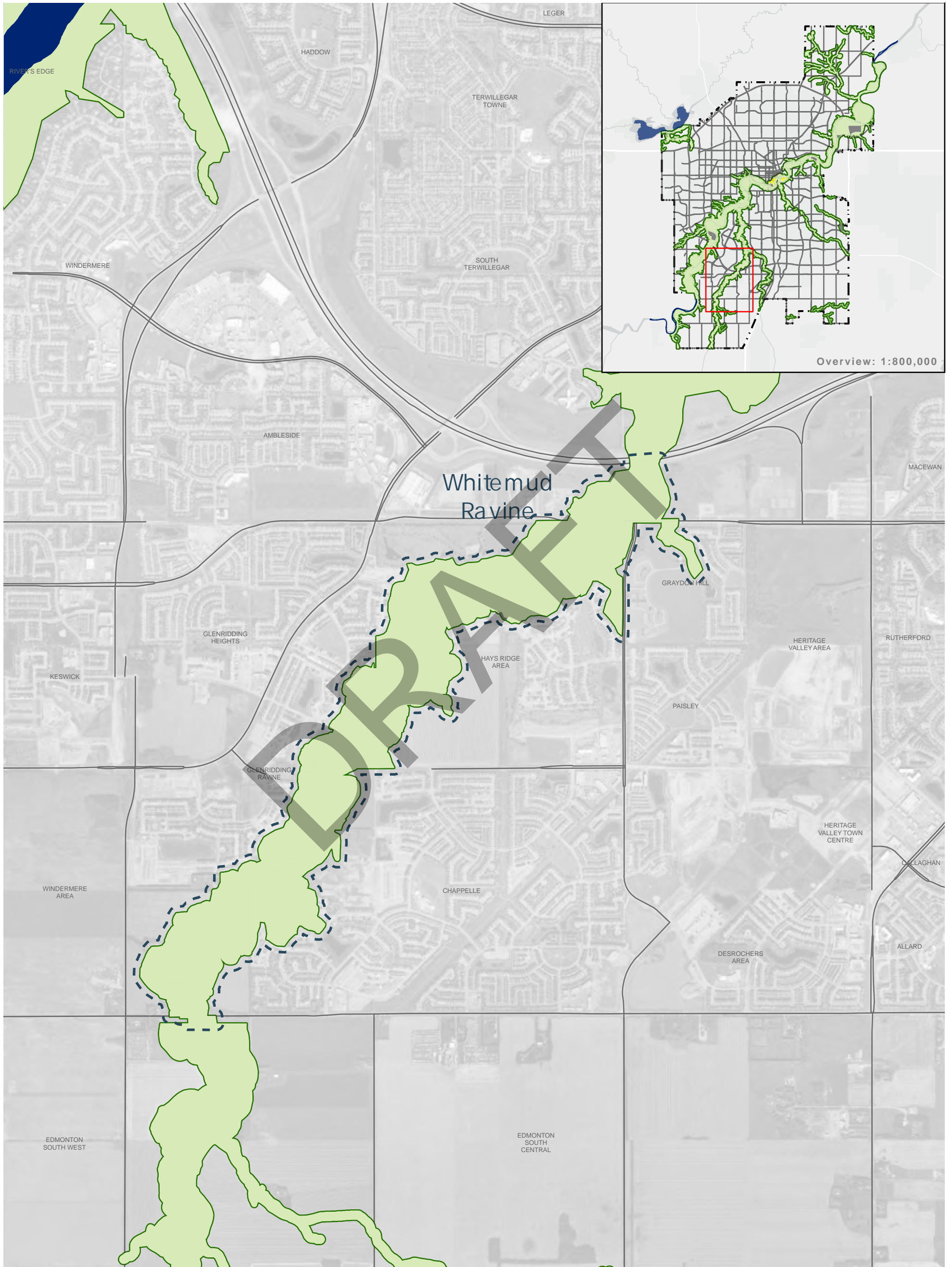
The Confluence Reach



LEGEND				
 River Valley Open Space	 Commercial	 Reach Boundary		
 Public Utilities	 City Boundary	 Major Road		
 Residential Community	 North Saskatchewan River			

EDMONTON RIVER VALLEY PROPOSED LAND USE CONCEPT

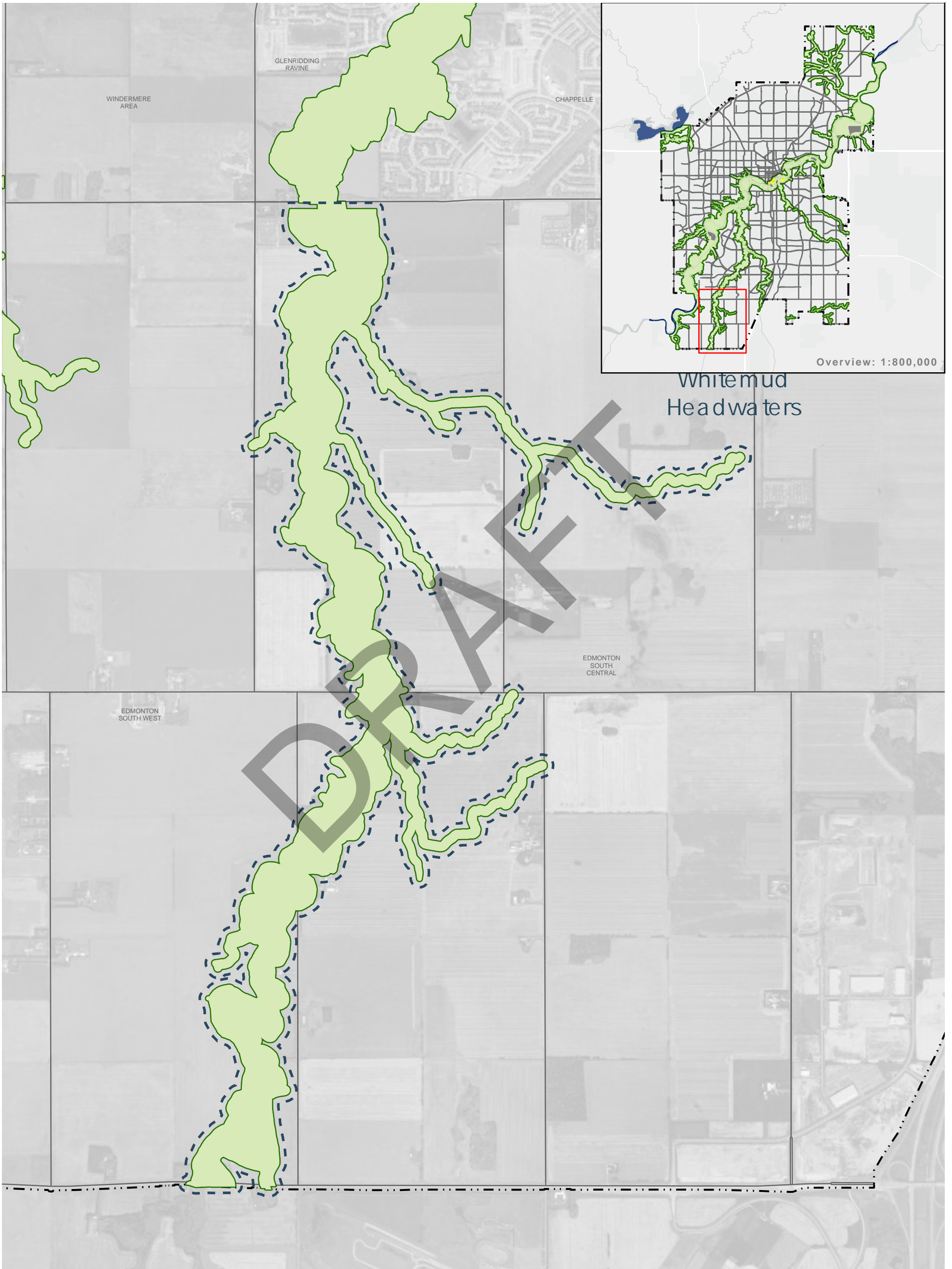
Whitemud Ravine Reach



LEGEND				
River Valley Open Space	Commercial	Reach Boundary		
Public Utilities	City Boundary	Major Road		
Residential Community	North Saskatchewan River			

EDMONTON RIVER VALLEY PROPOSED LAND USE CONCEPT

Whitemud Headwaters Reach



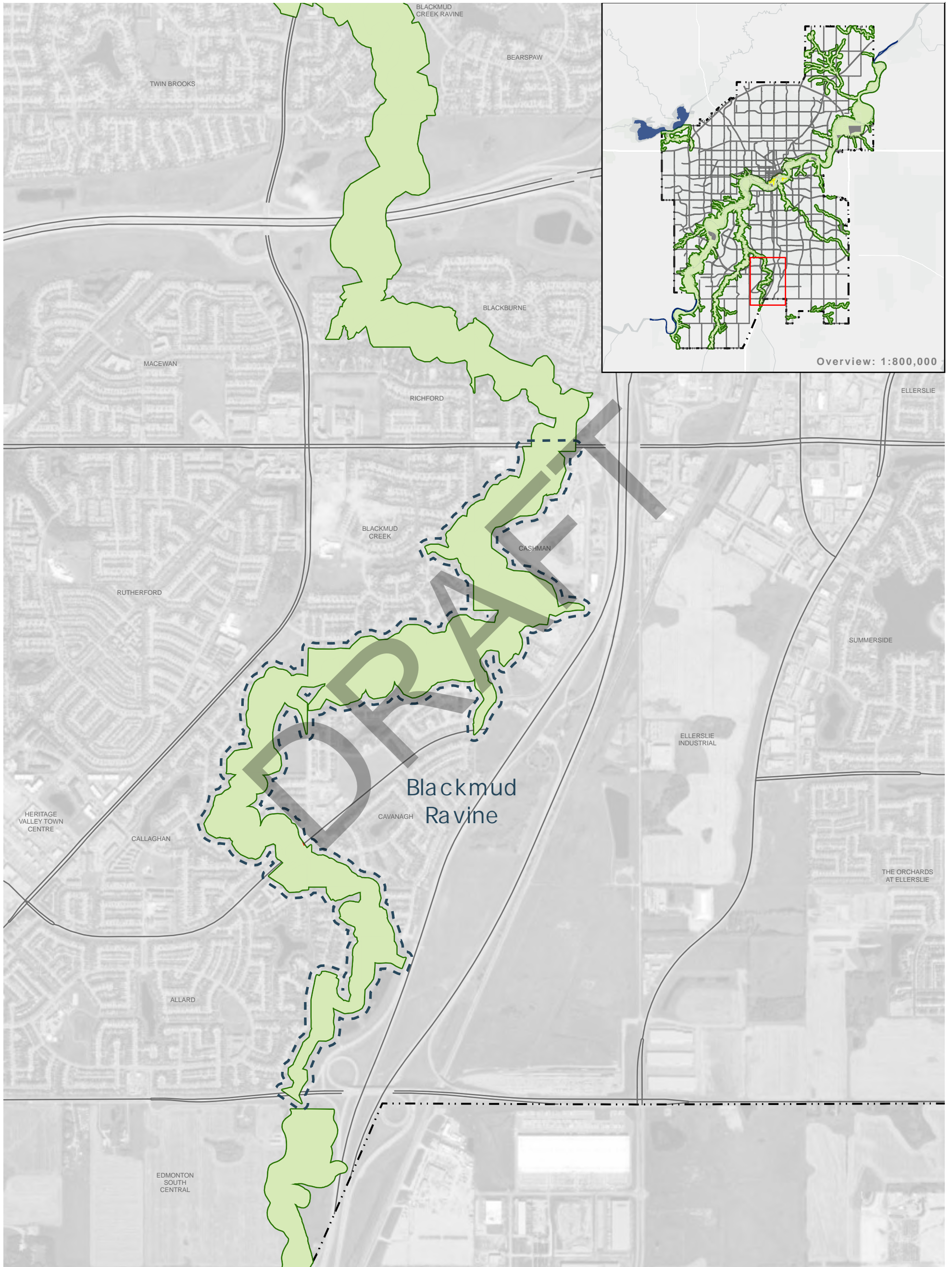
LEGEND









River Valley Open Space	Commercial	Reach Boundary
Public Utilities	City Boundary	Major Road
Residential Community	North Saskatchewan River	



0 1 2 km

EDMONTON RIVER VALLEY PROPOSED LAND USE CONCEPT

Blackmud Ravine Reach

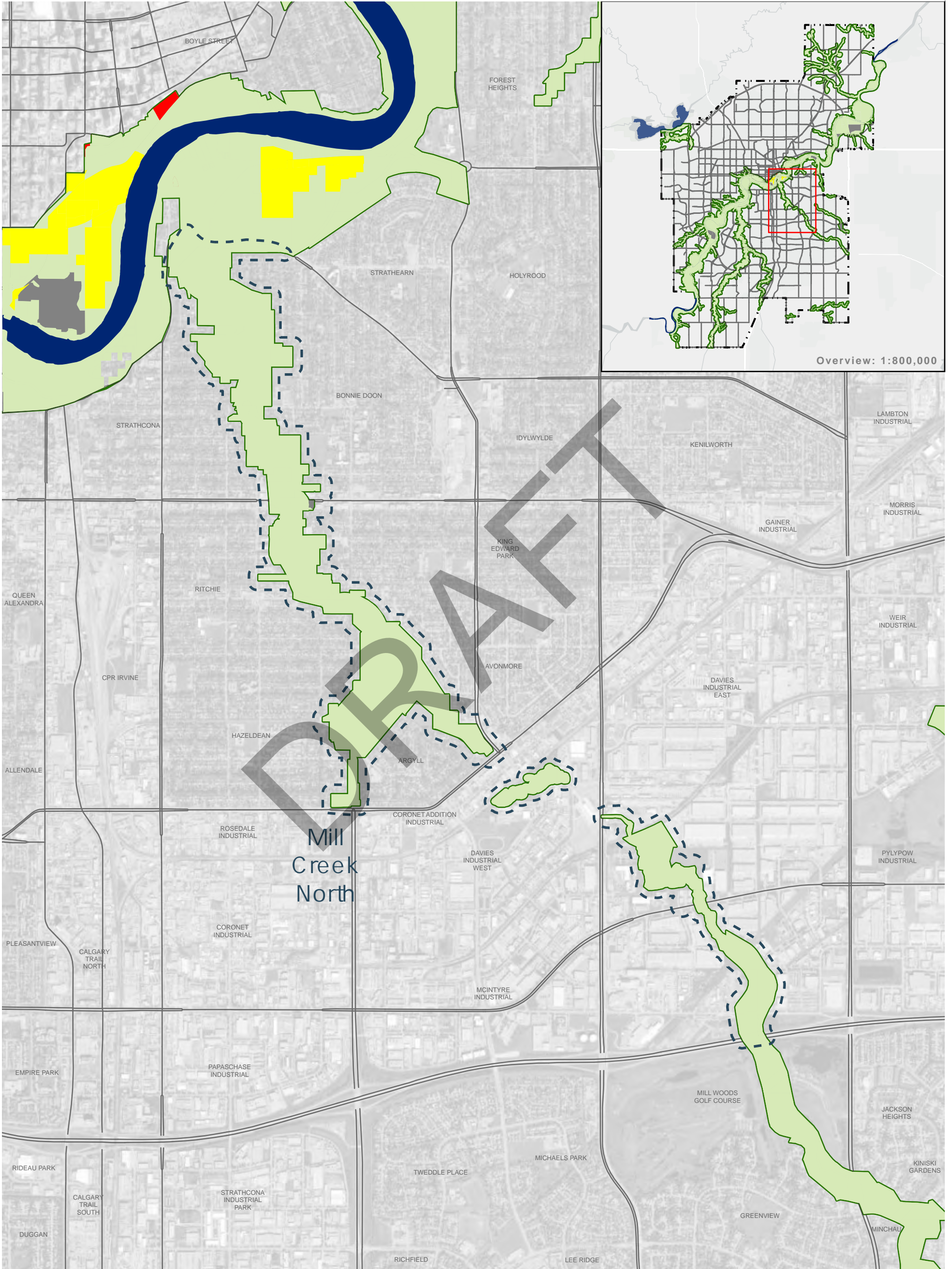


LEGEND					
	River Valley Open Space		Commercial		Reach Boundary
	Public Utilities		City Boundary		Major Road
	Residential Community		North Saskatchewan River		

EDMONTON RIVER VALLEY PROPOSED LAND USE CONCEPT









Mill Creek North Reach



Overview: 1:800,000

Mill
Creek
North

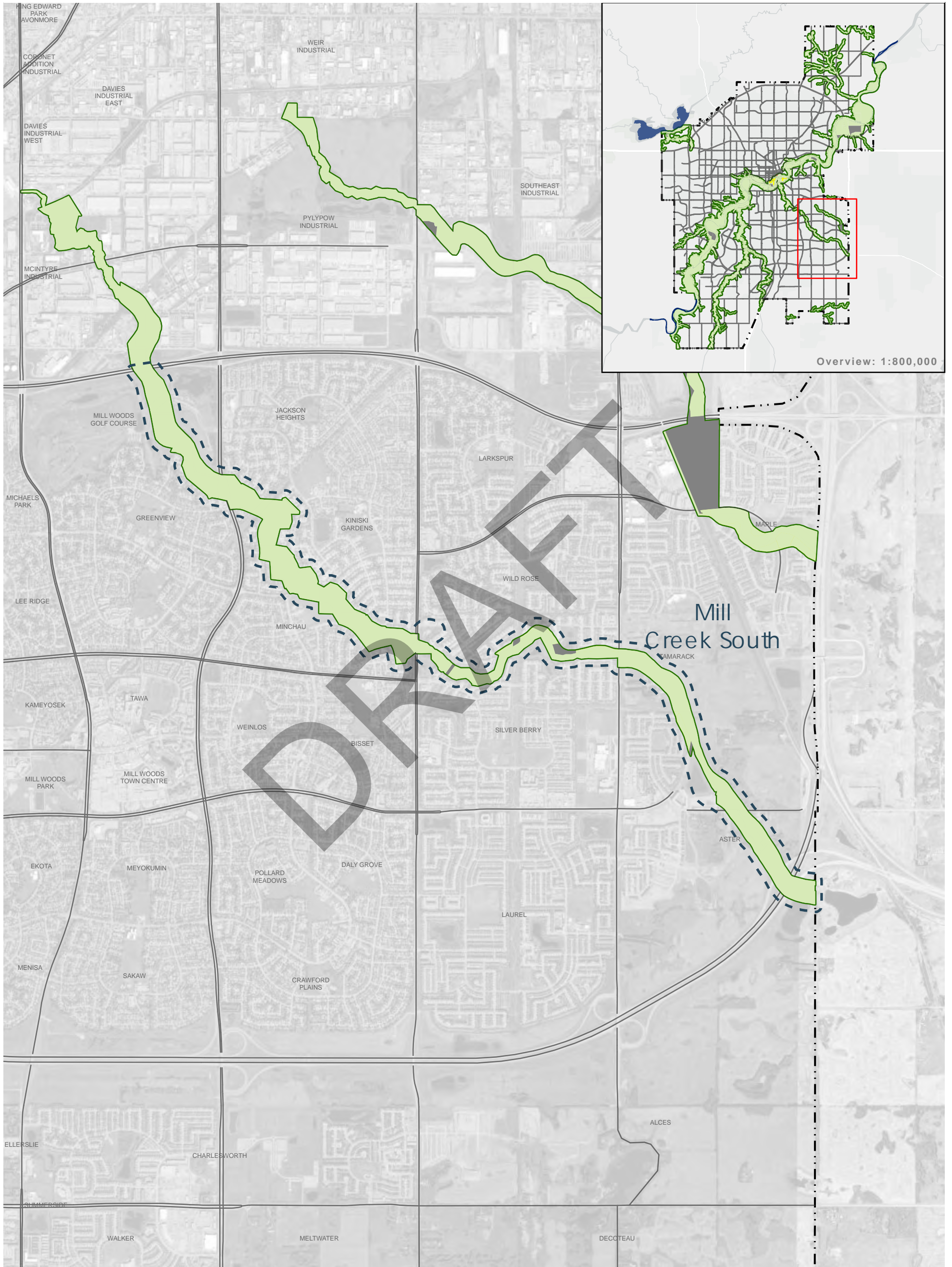
LEGEND









- | | | |
|--|--|--|
|  River Valley Open Space |  Commercial |  Reach Boundary |
|  Public Utilities |  City Boundary |  Major Road |
|  Residential Community |  North Saskatchewan River | |



EDMONTON RIVER VALLEY PROPOSED LAND USE CONCEPT

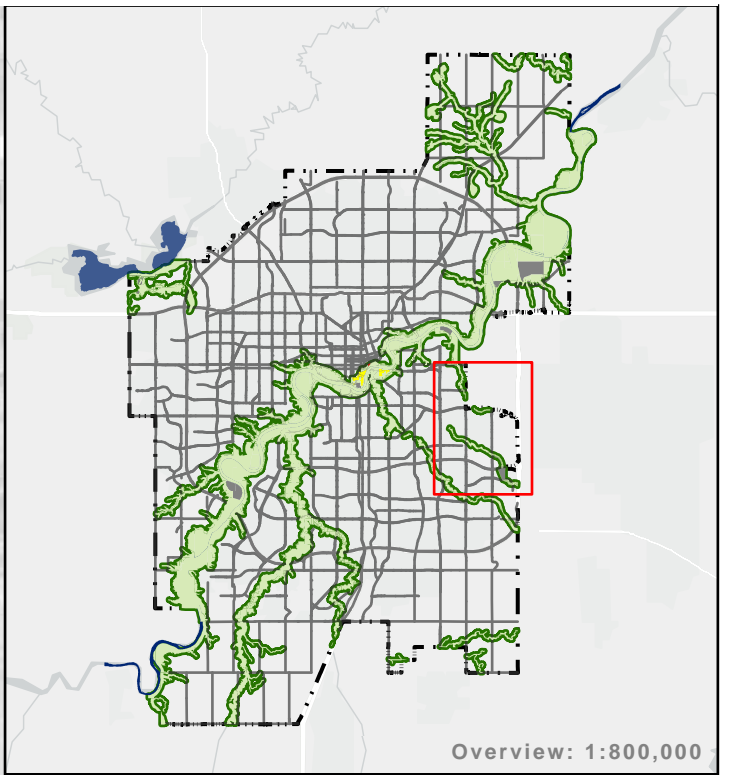
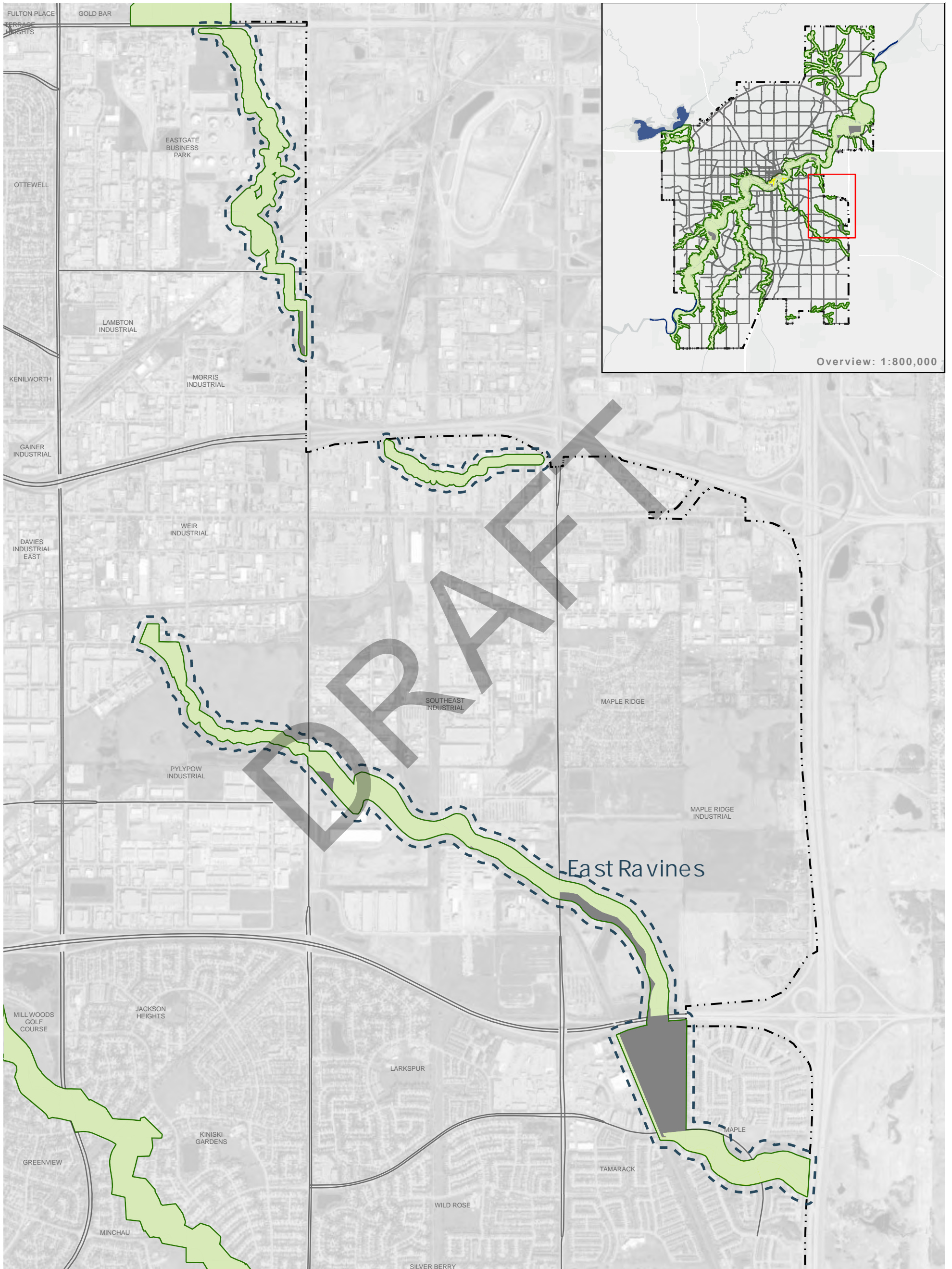
Mill Creek South Reach



LEGEND						
	River Valley Open Space		Commercial		Reach Boundary	
	Public Utilities		City Boundary		Major Road	
	Residential Community		North Saskatchewan River			

EDMONTON RIVER VALLEY PROPOSED LAND USE CONCEPT

East Ravines Reach



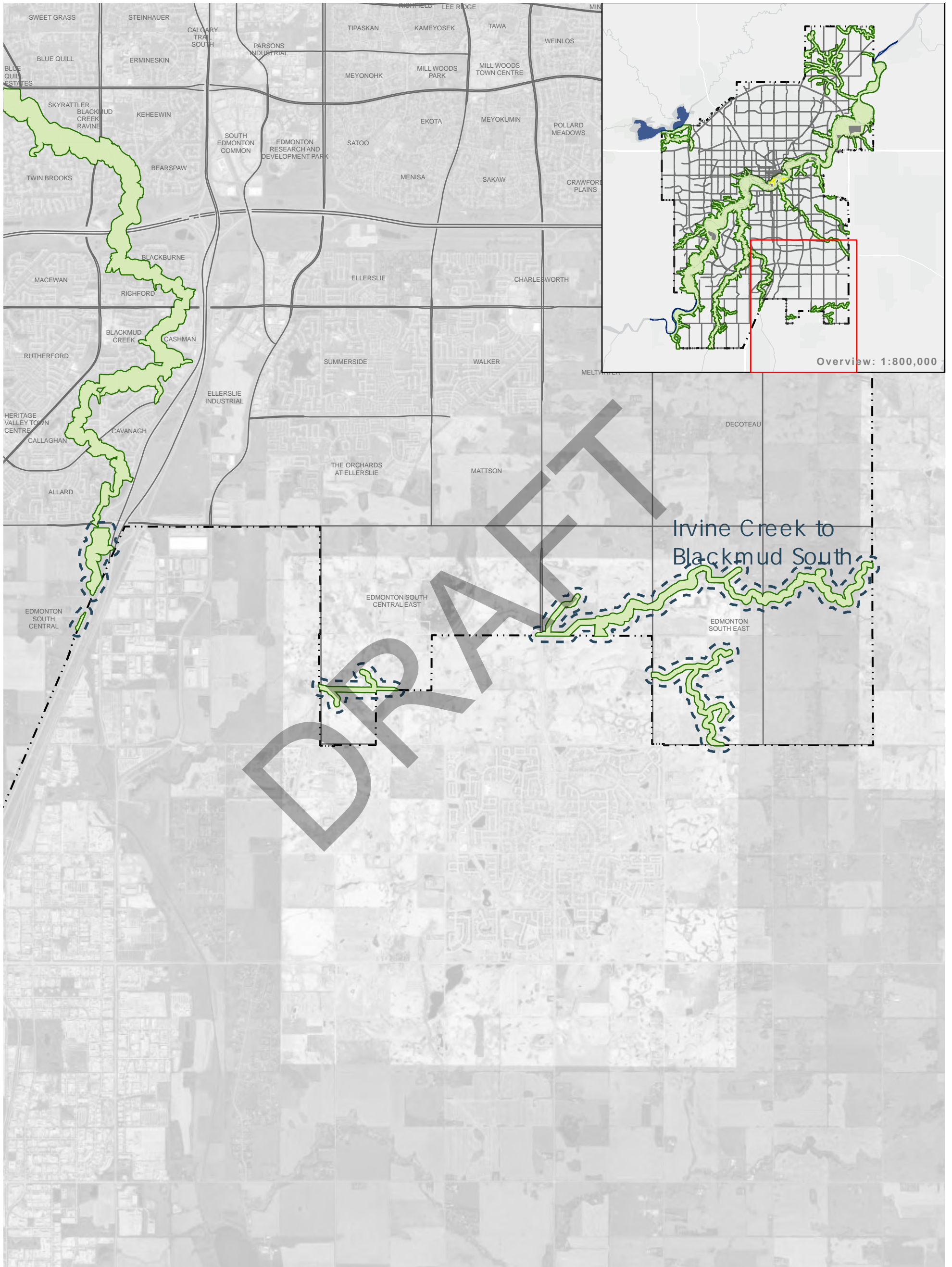
LEGEND

River Valley Open Space	Commercial	Reach Boundary
Public Utilities	City Boundary	Major Road
Residential Community	North Saskatchewan River	

0 1 2 km

EDMONTON RIVER VALLEY PROPOSED LAND USE CONCEPT

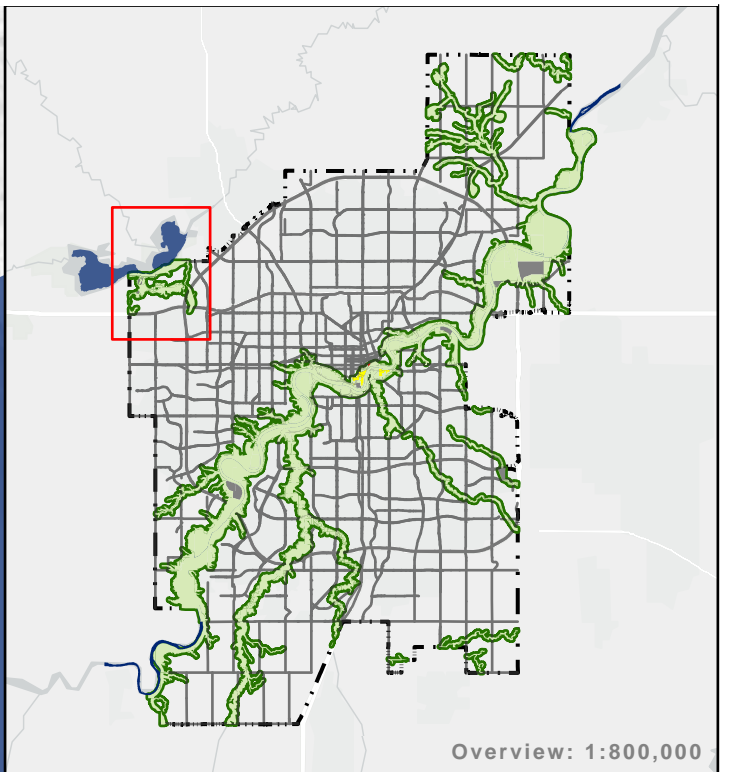
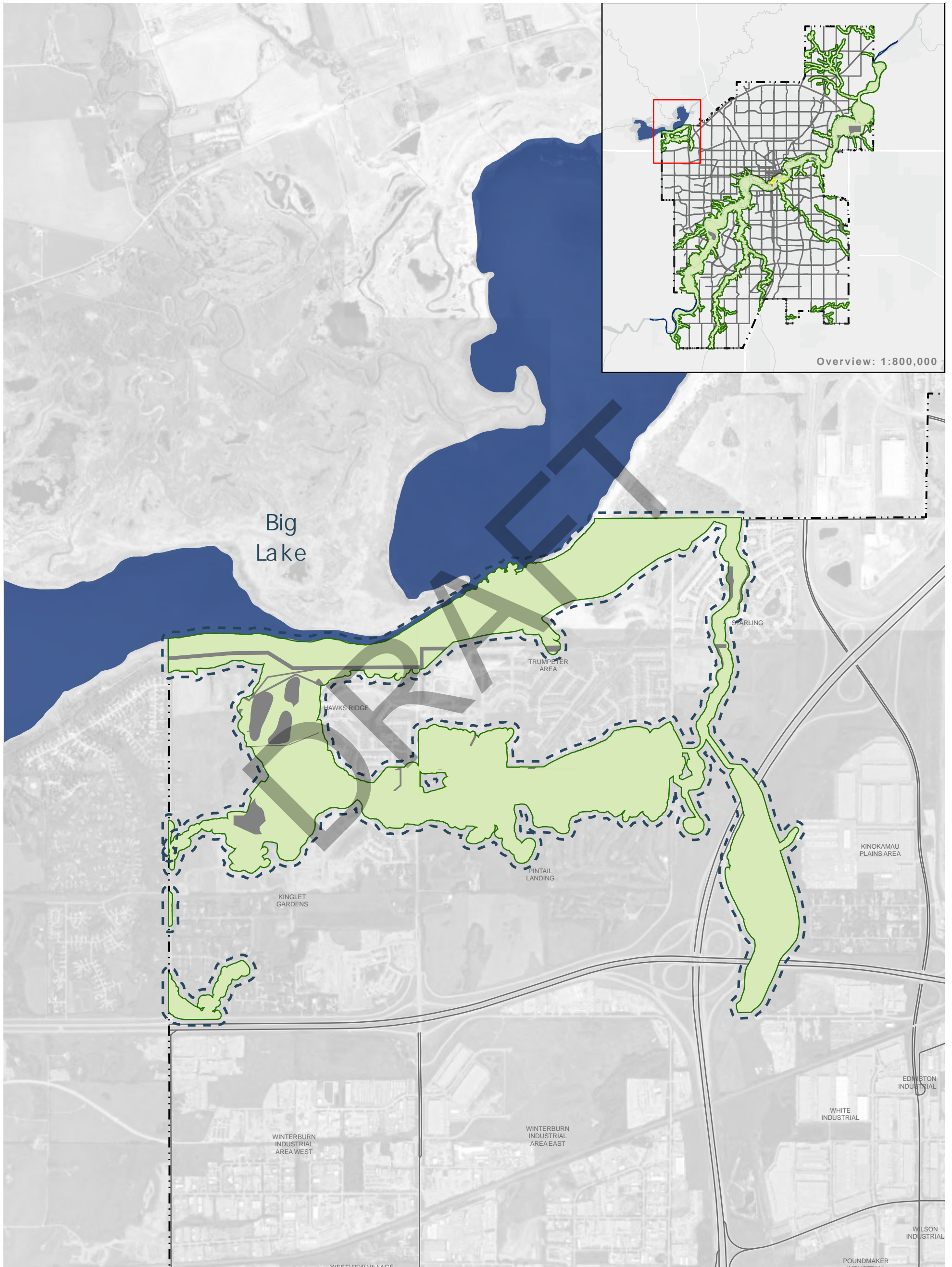
Irvine Creek to Blackmud South Reach



LEGEND						
	River Valley Open Space		Commercial		Reach Boundary	
	Public Utilities		City Boundary		Major Road	
	Residential Community		North Saskatchewan River			

EDMONTON RIVER VALLEY PROPOSED LAND USE CONCEPT

Big Lake Reach



LEGEND				
River Valley Open Space	Commercial	Reach Boundary		
Public Utilities	City Boundary	Major Road		
Residential Community	North Saskatchewan River			