

Thursday, May 29, 2025  
10:00 am.



## SUBDIVISION AUTHORITY AGENDA MEETING NO. 21

1. **ADOPTION OF AGENDA**

RECOMMENDATION

That the Subdivision Authority Agenda for the May 29, 2025 meeting be adopted.

2. **ADOPTION OF MINUTES**

RECOMMENDATION

That the Subdivision Authority Minutes for the May 22, 2025 meeting be adopted.

3. **OLD BUSINESS**

4. **NEW BUSINESS**

1. LDA25-0024  
531003282-001

Tentative plan of subdivision to create 77 residential lots and two (2) Municipal Reserve lots from a portion of SW-3-54-24-4 located north of 174 Avenue NW and east of Schonsee Drive NW; **CRYSTALLINA NERA WEST**

2. LDA24-0419  
536149004-001

Tentative plan of subdivision to create 64 bare land condominium units from Lot 6, Block 13, Plan 252 0936, located south of 99 Avenue NW and east of 229 Street; **SECORD**

3. LDA25-0024  
535442922-001

Tentative plan of subdivision to create one (1) Non-Credit Municipal Reserve lot and one (1) Public Utility Lot from Lot E, Block 1, Plan 112 3066, located south of Ellerslie Road SW and east of 50 Street SW; **MELTWATER**

4. LDA25-0178  
587094062-001

Tentative plan of subdivision to create one (1) additional residential lot from Lot 48, Block 5, Plan 6258 HW, located east of 79 Street NW and north of 97 Avenue; **HOLYROOD**

5. LDA25-0179  
587163955-001

Tentative plan of subdivision to create one (1) additional residential lot from Lot 8, Block 15, Plan 747 AF, located west of 123 Street NW and south of 114 Avenue NW; **INGLEWOOD**

6. LDA25-0180  
587566022-001

Tentative plan of subdivision to create one (1) additional residential lot from Lot 18, Block 9, Plan 8661T, located east of 122 Street NW and north of 128 Avenue NW; **CALDER**

7. LDA25-0191  
592007352-001

Tentative plan of subdivision to create one (1) additional residential lot, from Lot 11, Block 8, Plan 822 1347, located north of 123 Avenue NW and west of 80 Street NW; **ELMWOOD PARK**

8.	LDA25-0193 592027020-001	Tentative plan of subdivision to create one (1) additional residential lot from Lot 39, Block 12, Plan 6773 MC, located south of 121 Street NW and west of 42 Avenue NW; <b>ASPEN GARDENS</b>
5.	<b>OTHER BUSINESS</b>	



May 29, 2025

File No. LDA25-0154

DC Group  
197 Wisteria Ln  
Fort Saskatchewan AB T8L 0H1

ATTENTION: Chris Davis

RE: Tentative plan of subdivision to create 77 residential lots and two (2) Municipal Reserve lots from a portion of SW-3-54-24-4 located north of 174 Avenue NW and east of Schonsee Drive NW;  
**CRYSTALLINA NERA WEST**

---

**I The Subdivision by Plan is APPROVED on May 29, 2025, subject to the following conditions:**

1. that the owner dedicate Municipal Reserve (MR) as 0.265 ha and 0.187 ha lots pursuant to Section 666 of the Municipal Government Act as shown on the "Conditions of Approval" map, Enclosure I;
2. that the owner provide money in place of MR in the amount of \$64,363.37 representing 0.0755 ha, pursuant to Section 666 and Section 667 of the Municipal Government Act;
3. that the owner enter into a Servicing Agreement with the City of Edmonton pursuant to Section 655 of the Municipal Government Act;
4. that the owner prepare the necessary plans and documentation to grant new or carry forward existing easements and restrictive covenants in favour of the City of Edmonton, EPCOR Distribution & Transmission Inc., EPCOR Water Services Inc., and EPCOR Drainage Services, as required by the aforementioned agencies or shown on the engineering drawings that are deemed to be part of the Servicing Agreement;
5. that Charter Bylaw 21118 to amend the Edmonton Zoning Bylaw shall be approved prior to the endorsement of the plan of survey;
6. that the owner be permitted to register this plan of subdivision in phases in sequential order, as shown on the "Conditions of Approval" map, Enclosure I;
7. that the owner register a Disturbed Soil restrictive covenant in favour of EPCOR Water Services Inc., against the lots flanking the walkway, as shown on the "Conditions of Approval" map, Enclosure I; and
8. that the owner pay all outstanding property taxes prior to the endorsement of the plan of survey.

**II The Servicing Agreement required in Clause I (3) shall contain, among other things, the following conditions:**

1. that the owner pay all servicing costs, assessments, roadway modification costs (including but not limited to sidewalk, shared use path and/or transit infrastructure), construction costs and inspection costs required by this subdivision;
2. that the owner pay all costs specified in the Servicing Agreement prior to endorsement of the plan of survey;
3. that the owner pay the Drainage Assessments applicable to this subdivision;
4. that the owner pay the Arterial Roadway Assessments applicable to this subdivision;
5. that the owner submits an Erosion and Sediment Control (ESC) Plan specific for this development and for implementation during and after construction in accordance with the City of Edmonton ESC Guidelines and Field Manual;
6. that the owner submit detailed engineering drawings and technical studies in accordance with the City of Edmonton Design and Construction Standards, and that Complete Streets design and cross-section details for the roadway be determined through the engineering drawing review and approval process, and as a result, may require adjustments to the road right-of-way to the satisfaction of the City Departments and affected utility agencies;
7. that the owner construct a 3 m hard surface shared use path with "Shared Use" signage, lighting, and bollards, within the MR lots and in alignment with the approved Park Concept Plan and Swept Path Analysis, to the satisfaction of Subdivision and Development Coordination and Fire Rescue Services, as conceptually shown on the "Conditions of Approval" map, Enclosure I;
8. that the owner construct a 1.8 m concrete sidewalk with lighting and bollards within the walkway, to the satisfaction of Subdivision and Development Coordination, as shown on the "Conditions of Approval" map, Enclosure I;
9. that the owner install T-bollards and bollards to the satisfaction of Subdivision and Development Coordination, as shown on the "Conditions of Approval" map, Enclosure I;
10. that the owner construct appropriate mid-block at-grade crossing measures at the shared use path/habitat greenway on 76 Street NW, to the satisfaction of Subdivision and Development Coordination in collaboration with Open Space, Ecology and Safe Mobility, as shown on the "Conditions of Approval" map, Enclosure I. Crossing measures may include but are not limited to vertical deflection, horizontal deflection, obstruction and other supporting infrastructure that may include signage. Details relative to this requirement will be reviewed with the submission of detailed engineering drawings;
11. that the engineering drawings include an at-grade wildlife crossing on 76 Street in accordance with the City of Edmonton's Wildlife Passage Engineering Design Guidelines, to the satisfaction of Subdivision and Development Coordination, as shown on "Conditions of Approval" map, Enclosure I. Wildlife crossing requirements will be reviewed through the submission of

Engineering Drawing to the satisfaction of Urban Growth and Open Space Strategy (contact [ecologyecircs@edmonton.ca](mailto:ecologyecircs@edmonton.ca) for more information);

12. that the owner construct a watermain extension with Phase 1, through the Phase 2 area, to complete the water looping, to the satisfaction of EPCOR Water Services Inc., as shown on the "Conditions of Approval" map, Enclosure I;
13. that the owner provide naturalization landscaping where the MR greenway narrows, to the satisfaction of City Departments and affected utility agencies;
14. that the owner construct all fences wholly on privately-owned land, to the satisfaction of Subdivision and Development Coordination, as shown on the "Conditions of Approval" map, Enclosure I; and
15. that the owner is responsible for the landscape design and construction within the Reserve lots, road right of way, and walkways, to the satisfaction of City Departments and affected utility agencies.

Enclosure I is a map of the subdivision identifying major conditions of this approval.

Municipal Reserve (MR) for SW ¼ 3-54-24-4 was previously addressed with LDA14-0107 by registering a 0.5275 ha Deferred Reserve Caveat (DRC) on title. The DRC will be discharged to dedicate 0.265 ha and 0.187 ha MR lots and to provide 0.0755 ha as money in lieu.

Please be advised that the approval is valid for one (1) year from the date on which the subdivision approval is given to the application. An extension beyond that time may be granted by the City of Edmonton.

Please be advised that an appeal may be lodged in accordance to Section 678 of the Municipal Government Act with the Subdivision and Development Appeal Board, 10019 - 103 Avenue NW, Edmonton Alberta, T5J 0G9, within 14 days from the date of the receipt of this decision. The date of receipt of the decision is deemed to be seven (7) days from the date the decision is mailed.

If you have further questions, please contact [subdivisions@edmonton.ca](mailto:subdivisions@edmonton.ca).

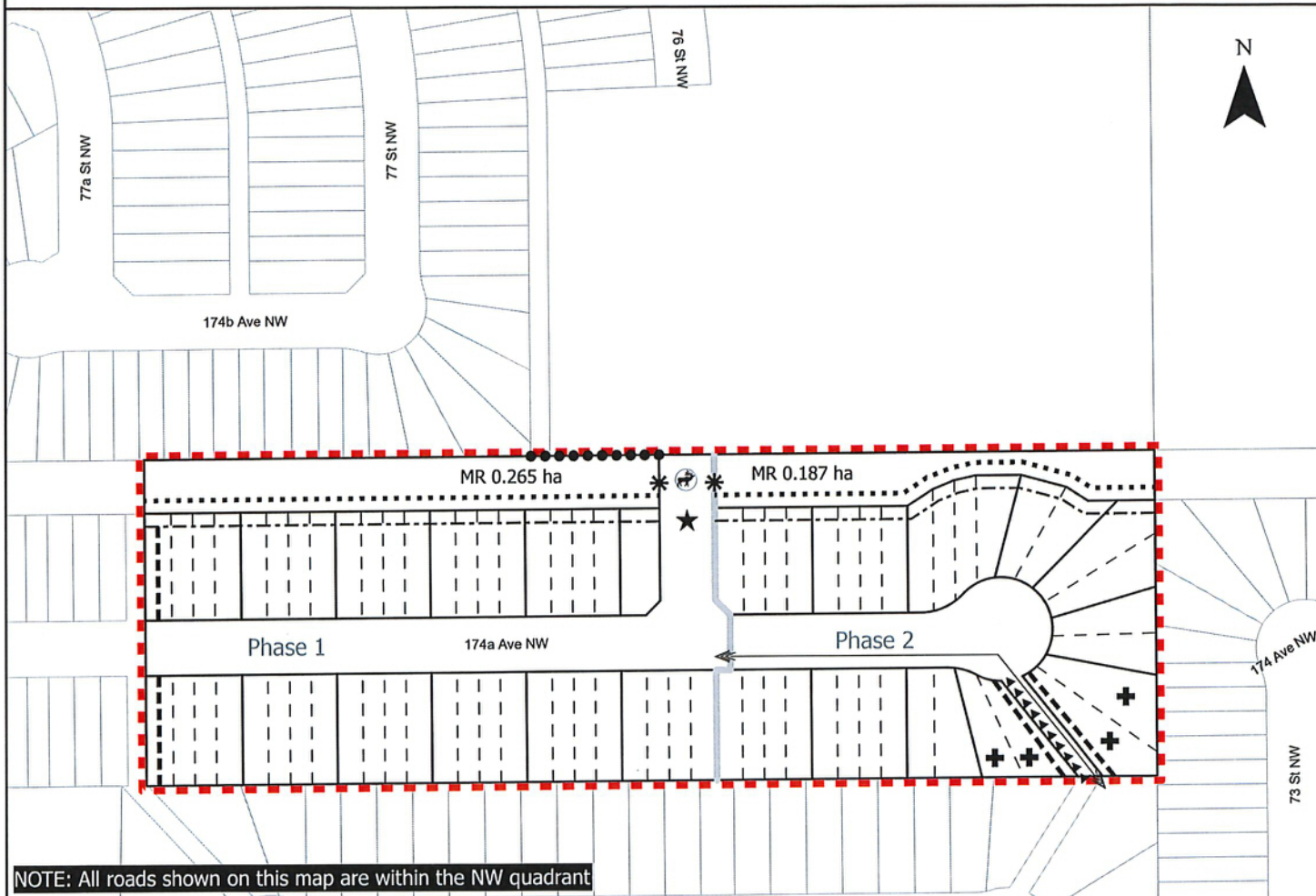
Regards,

Blair McDowell  
Subdivision Authority

BM/ep/Posse #531003282-001

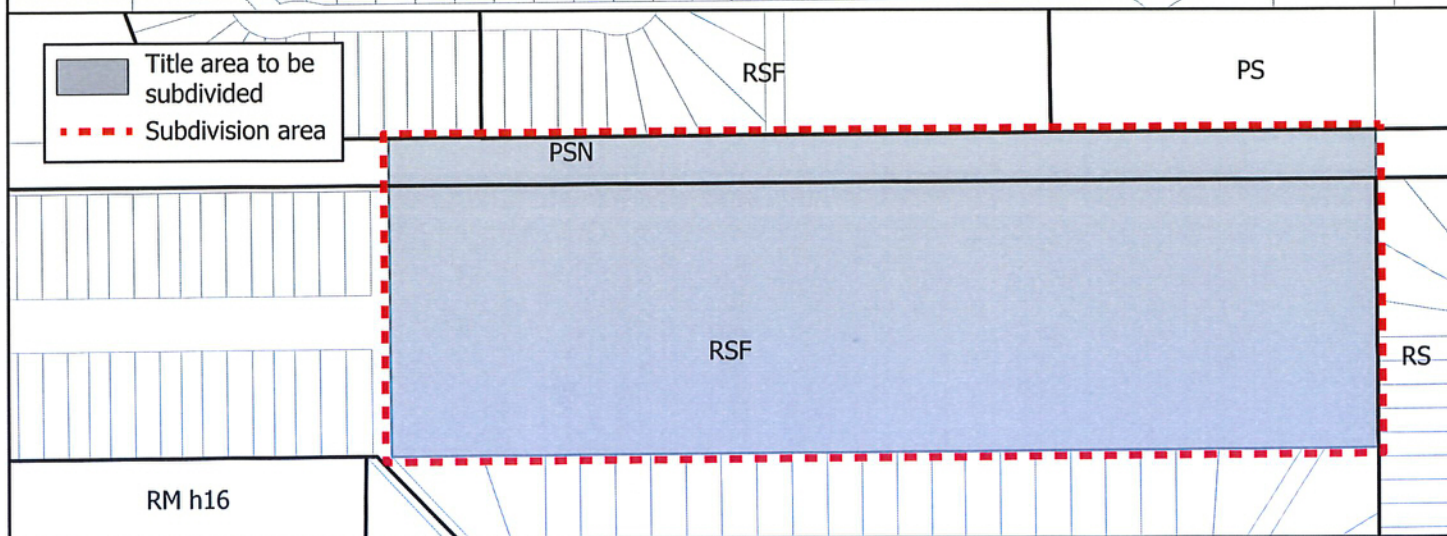
Enclosure

- ■ ■ ■ Limit of proposed subdivision
- Phasing Line
- - - - 1.2 m Uniform fence
- - - - 1.8 m Uniform fence as per Zoning Bylaw
- ▶▶▶▶ 1.8 m Concrete sidewalk
- ..... 3 m Shared use path
- Bollards
- ↔ Watermain extension
- ⊕ Wildlife crossing; Mid-block crossing
- \* T-Bollards
- ⊕ Restrictive Covenant re: Disturbed Soil
- ★ Swept Path Analysis



NOTE: All roads shown on this map are within the NW quadrant

- Title area to be subdivided
- ■ ■ ■ Subdivision area





Subdivision Authority

6th Floor, Edmonton Tower  
10111 – 104 Avenue NW  
Edmonton, Alberta T5J 0J4

May 29, 2025

File No. LDA24-0419

Hagen Surveys (1982) Ltd.  
2107 87 Ave NW  
Edmonton AB T6P 1L5

ATTENTION: Jordan Widmer

RE: Tentative plan of subdivision to create 64 bare land condominium units from Lot 6, Block 13, Plan 252 0936, located south of 99 Avenue NW and east of 229 Street; **SECORD**

---

**The Subdivision by Bare Land Condominium is APPROVED on May 29, 2025, subject to the following condition:**

1. that the owner pay all outstanding property taxes prior to the endorsement of the plan of survey.

Enclosure I is an attachment of the major advisements throughout the subdivision process. Enclosure II is a map of the subdivision and identifies major conditions and advisements of this approval.

Please be advised that the approval is valid for one (1) year from the date on which the subdivision approval is given to the application. An extension beyond that time may be granted by the City of Edmonton.

Please be advised that the Subdivision Authority will not endorse the plan of subdivision or other instrument until the appeal period as prescribed by the Municipal Government Act has lapsed. An appeal may be lodged in accordance to Section 678 of the Municipal Government Act with the Subdivision and Development Appeal Board, 10019 - 103 Avenue NW, Edmonton Alberta, T5J 0G9, within 14 days from the date of the receipt of this decision. The date of receipt of the decision is deemed to be seven (7) days from the date the decision is mailed.

If you have further questions, please contact [subdivisions@edmonton.ca](mailto:subdivisions@edmonton.ca).

Regards,

Blair McDowell  
Subdivision Authority

BM/jm/Posse #536149004-001

Enclosures



Please be advised of the following:

Next Steps for Subdivision Approval

- The next step in the subdivision process is to have a legal instrument prepared (i.e. Plan of Survey) in order to register the approved subdivision. The legal instrument is then forwarded to the City for endorsement along with the endorsement fee (\$46,720.00 - 2025 Fees Schedule) and subsequently released to the applicant for registration at the Land Titles Office.

Transportation

- Subdivision Planning recommends that the owner register an emergency access easement on all affected parcels for the purposes of Fire Rescue Services to provide access from 228 Street NW and 229 Street NW.
- Any changes to the existing accesses require the review and approval of Subdivision and Development Coordination.

Building / Site

- The owner shall ensure the bare land condominium adheres to the conditions and design layout approved in the Development and Building Permits, any changes or revisions may require new or revised development and building permit applications. For further information regarding development and building permits please contact 311.

Servicing

- The owner must comply with the Fire and Rescue Services requirements for on-site and off-site hydrant installations, to ensure adequate fire protection (contact EPCOR Water at 780-412-3955).
- All municipal services must enter the site through Common Property.

**TENTATIVE PLAN**  
 SHOWING BARELAND CONDOMINIUM OF  
**LOTS 6, BLK.13, PLAN 252 0936**  
 IN THE  
**N.W.1/4 SEC.36, TWP.52, RGE.26, W.4 M.**  
**EDMONTON, ALBERTA**

SCALE 1:600 2024 - 2025 N.R. RONSKO, A.L.S.



**NOTES:**  
 - DISTANCES ARE APPROXIMATE AND ARE IN METRES AND DECIMALS THEREOF.  
 - AREA DEALT WITH BOUNDED THUS.

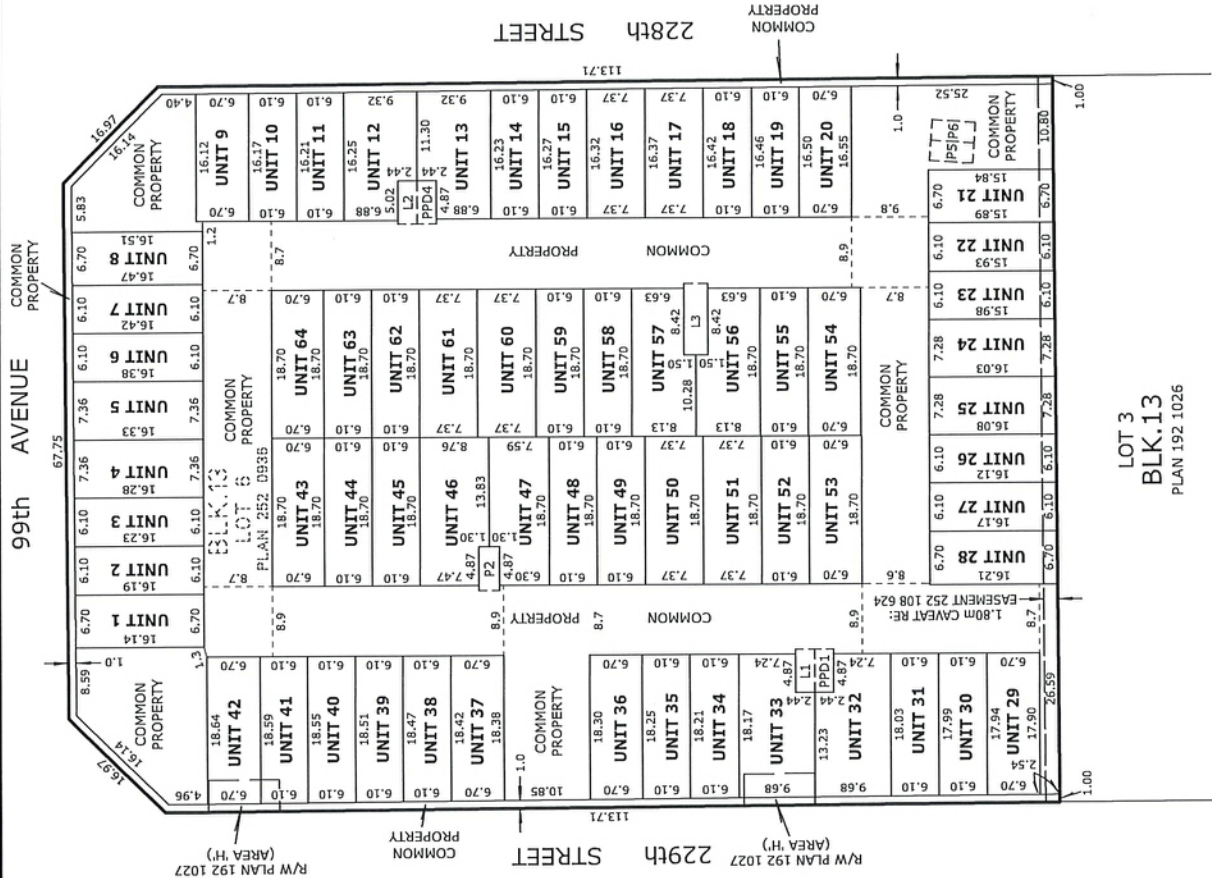


8929 - 20th Street N.W. | Edmonton AB, T6P 1K8 | T 780.464.5506 | F 780.464.4450 | hagensurveys.com  
 Your comprehensive surveying partner.

SURVEYOR'S STAMP



CALCULATED BY:	J.V.	DRAWN BY:	J.V.
DATE:	OCT. 8, 2024	REVISED:	MAY 14, 2025
DRAWING	2350636T	FILE NO.	2350636



LOT 3  
 BLK.13  
 PLAN 192 1026



May 29, 2025

File No. LDA25-0024

DC Group  
197 Wisteria Ln  
Fort Saskatchewan AB T8L 0H1

ATTENTION: Chris Davis

RE: Tentative plan of subdivision to create one (1) Non-Credit Municipal Reserve lot and one (1) Public Utility Lot from Lot E, Block 1, Plan 112 3066, located south of Ellerslie Road SW and east of 50 Street SW; **MELTWATER**

---

**I The Subdivision by Plan is APPROVED on May 29, 2025, subject to the following conditions:**

1. that the owner dedicate non-credit Municipal Reserve (MR) as a 0.049 ha lot, as shown on the "Conditions of Approval" map, Enclosure I;
2. that the owner prepare the necessary plans and documentation to grant new or carry forward existing easements and restrictive covenants in favour of the City of Edmonton, EPCOR Distribution & Transmission Inc., EPCOR Water Services Inc., and EPCOR Drainage Services, as required by the aforementioned agencies or shown on the engineering drawings that are deemed to be part of the Servicing Agreement;
3. that the owner dedicate, clear and level 50 Street SW as required for road right of way, and said dedication shall conform to an updated and approved Concept Plan or to the satisfaction of Subdivision and Development Coordination, for the future construction of the 4-legged intersection at Watt Commons and 50 Street SW including a northbound right-turn bay and corner cuts, as conceptually shown on the "Conditions of Approval" map, Enclosure I;
4. that the approved subdivision LDA23-0390 be registered prior to or concurrent with this application; and
5. that the owner pay all outstanding property taxes prior to the endorsement of the plan of survey.

Enclosure I is a map of the subdivision identifying major conditions of this approval.

Municipal Reserve for Lot E, Block 1, Plan 112 3066 was addressed by a 4.5 ha Deferred Reserve Caveat (DRC) with Provincial File #75-S-19 (Edmonton Regional Planning Commission) in 1975. The DRC will be adjusted for the Ellerslie Road SW arterial roadway dedication and possible 50 Street SW dedication. The balance will carry forward on the remainder of the title. The 0.049 ha MR lot is non-credit dedication.

Please be advised that the approval is valid for one (1) year from the date on which the subdivision approval is given to the application. An extension beyond that time may be granted by the City of Edmonton.

Please be advised that an appeal may be lodged in accordance to Section 678 of the Municipal Government Act with the Subdivision and Development Appeal Board, 10019 - 103 Avenue NW, Edmonton Alberta, T5J 0G9, within 14 days from the date of the receipt of this decision. The date of receipt of the decision is deemed to be seven (7) days from the date the decision is mailed.

If you have further questions, please contact [subdivisions@edmonton.ca](mailto:subdivisions@edmonton.ca).

Regards,

Blair McDowell  
Subdivision Authority

BM/kr/Posse #535442922-001

Enclosure

--- Limit of proposed subdivision

▨ Dedicate as road right of way





May 29, 2025

File No. LDA25-0178

Hagen Surveys (1982) Ltd.  
2107 87 Ave NW  
Edmonton AB T6P 1L5

ATTENTION: Jordan Widmer

RE: Tentative plan of subdivision to create one (1) additional residential lot from Lot 48, Block 5, Plan 6258 HW, located east of 79 Street NW and north of 97 Avenue; **HOLYROOD**

---

**The Subdivision by Plan is APPROVED on May 29, 2025, subject to the following conditions:**

1. that the owner apply for a permit to demolish the existing dwelling and garage prior to endorsement of the final plan. Demolition permits can be obtained from Development Services. Apply online at [www.edmonton.ca/permits](http://www.edmonton.ca/permits); and
2. that the owner pay all outstanding property taxes prior to the endorsement of the plan of survey.

Enclosure I is an attachment of the major advisements throughout the subdivision process. Enclosure II is a map of the subdivision and identifies major conditions and advisements of this approval.

Please be advised that the approval is valid for one (1) year from the date on which the subdivision approval is given to the application. An extension beyond that time may be granted by the City of Edmonton.

Please be advised that the Subdivision Authority will not endorse the plan of subdivision or other instrument until the appeal period as prescribed by the Municipal Government Act has lapsed. An appeal may be lodged in accordance to Section 678 of the Municipal Government Act with the Subdivision and Development Appeal Board, 10019 - 103 Avenue NW, Edmonton Alberta, T5J 0G9, within 14 days from the date of the receipt of this decision. The date of receipt of the decision is deemed to be seven (7) days from the date the decision is mailed.

The Subdivision Authority did not receive comments from adjacent landowners. The application complies with the regulations set out in the Edmonton Zoning Bylaw, the land is serviceable, and the proposal advances a more compact urban form. The Subdivision Authority is of the opinion, after considering factors set out in Section 9 of the Matters Related to Subdivision and Development Regulation, that the land is suitable for the purpose for which the subdivision is intended.

If you have further questions, please contact [subdivisions@edmonton.ca](mailto:subdivisions@edmonton.ca).

Regards,

Blair McDowell  
Subdivision Authority

BM/mm/Posse #587094062-001

Enclosures

Please be advised of the following:

#### Next Steps for Subdivision Approval

- The next step in the subdivision process is to have a legal instrument prepared (ie. Plan of Survey) in order to register the approved subdivision. The legal instrument is then forwarded to the City for endorsement along with the endorsement fee (\$730.00 - 2025 Fees Schedule) and subsequently released to the applicant for registration at the Land Titles Office.

#### Transportation

- There are existing boulevard trees adjacent to the site that must be protected during construction. For information about tree protection please refer to the City of Edmonton's website (search "Trees and Construction").
- Any and all costs associated with tree work requests (removal, pruning or other) and/or remediation from damages are borne on to the proponent as per the Corporate Tree Management Policy (C456C). All work is to be carried out by Urban Forestry who can be contacted at [citytrees@edmonton.ca](mailto:citytrees@edmonton.ca). Removal of City of Edmonton trees must follow the Live Tree Removal Guidelines which include community notice and value compensation.
- Access for future development must be to the adjacent alley as per the General Regulations (Section 6.1) in the 2.10 RS - Small Scale Residential Zone of Zoning Bylaw 20001.

#### Building / Site

- The owner shall ensure that any change in property boundaries does not cause any structures on site to become non-compliant with the Safety Codes Act and the Alberta Building Code. Permits may be required for such changes. Please contact 311 for more information.

#### Servicing

- The owner is required to make satisfactory arrangements for, and pay all costs associated with separate servicing to each lot, as well as the modification, relocation and/or removal of existing services. For further information, please contact: EPCOR Distribution & Transmission Inc. (780-412-4000), TELUS Communications (Edmonton) Inc. (Real Estate Division [Rights of Way] 780-508-2456), ATCO Gas (780-424-5222), and EPCOR Drainage Services (Water and Sewer Servicing 780-496-5444).
- The existing services (water and sanitary) enter the proposed subdivision approximately 11.0 m east of the west property line of existing Lot 48 off the lane north of 97 Avenue NW. As per the EPCOR Drainage Services Bylaw and the EPCOR Water Services and Wastewater Treatment Bylaw, these services cannot cross the proposed property line.
- There is a deficiency in on-street hydrant spacing adjacent to the property. The applicant/owner is advised to review on-site fire protection requirements to ensure adequate coverage (contact EPCOR Water at 780-412-3955).
- If power service crosses the proposed property line the owner may be required to provide a blanket easement in favour of EPCOR Distribution & Transmission Inc. If required, said easement shall be registered prior to or concurrent with the final plan of survey (contact EPCOR Land Administration Group at 780-412-3252).



# TENTATIVE PLAN

SHOWING SUBDIVISION OF

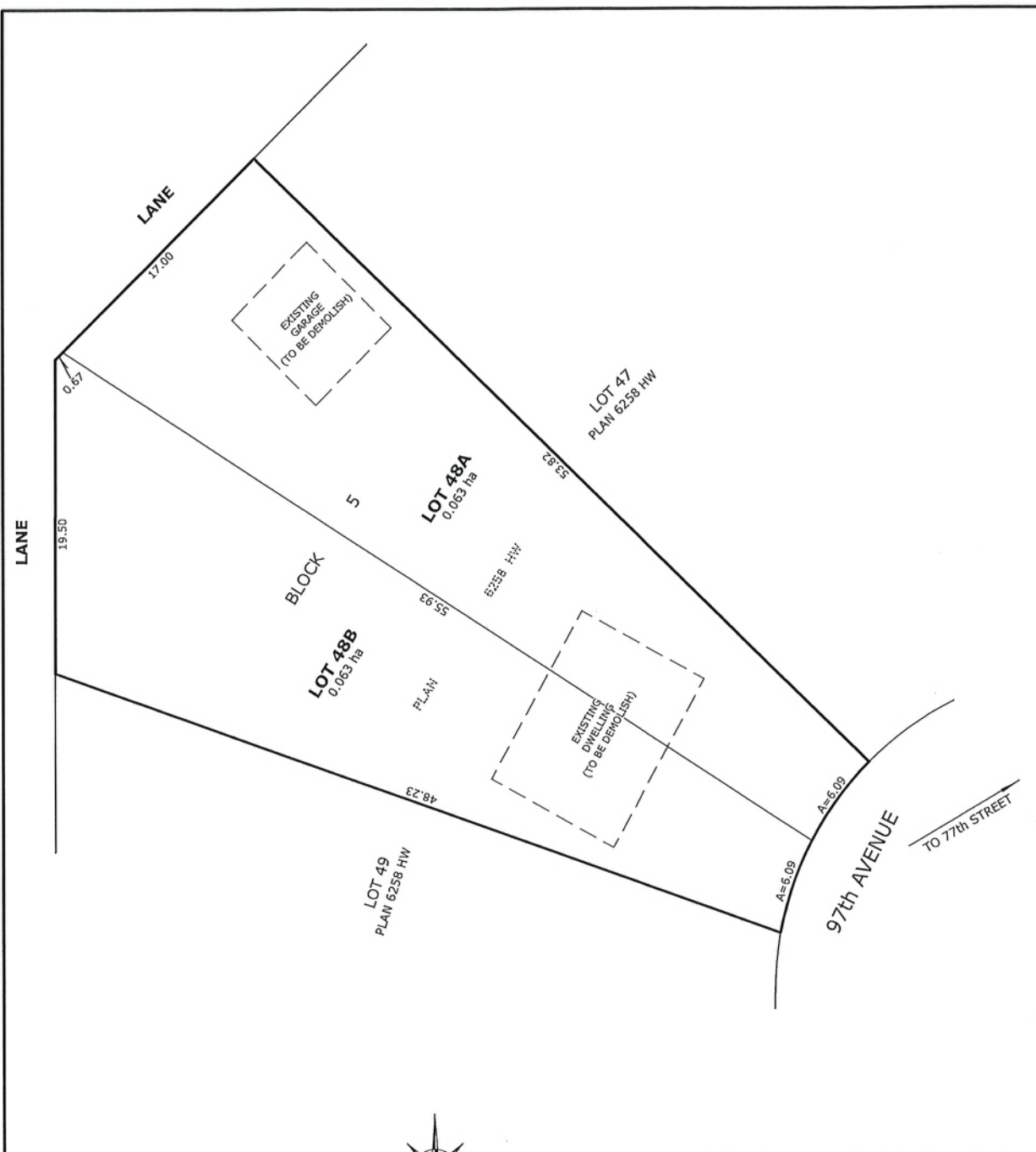
## LOT 48, BLK.5, PLAN 6258 HW

IN THE

### N.E.1/4 SEC.34, TWP.52, RGE.24, W. 4M.

#### EDMONTON, ALBERTA

SCALE 1:250 2025 R.W. SIMPSON, A.L.S.



#### NOTES:

- DISTANCES ARE APPROXIMATE AND ARE IN METRES AND DECIMALS THEREOF.
- AREA DEALT WITH BOUNDED THUS.

2107 - 87th Avenue N.W. | Edmonton AB, T6P 1L5 | T 780.464.5506 | F 780.464.4450 | hagensurveys.ca  
Your comprehensive surveying partner.

CALCULATED BY: ETH		DRAWN BY: ETH	
DATE: APRIL 09, 2025		REVISED: --	
DRAWING: 250326T		FILE NO. 250326	

SURVEYOR'S STAMP



May 29, 2025

File No. LDA25-0179

Hagen Surveys (1982) Ltd.  
2107 87 Ave NW  
Edmonton AB T6P 1L5

ATTENTION: Jordan Widmer

RE: Tentative plan of subdivision to create one (1) additional residential lot from Lot 8, Block 15, Plan 747 AF, located west of 123 Street NW and south of 114 Avenue NW; **INGLEWOOD**

---

**The Subdivision by Plan is APPROVED on May 29, 2025, subject to the following conditions:**

1. that the owner apply for a permit to demolish the existing dwelling and garage prior to endorsement of the final plan. Demolition permits can be obtained from Development Services. Apply online at [www.edmonton.ca/permits](http://www.edmonton.ca/permits); and
2. that the owner pay all outstanding property taxes prior to the endorsement of the plan of survey.

Enclosure I is an attachment of the major advisements throughout the subdivision process. Enclosure II is a map of the subdivision and identifies major conditions and advisements of this approval.

Please be advised that the approval is valid for one (1) year from the date on which the subdivision approval is given to the application. An extension beyond that time may be granted by the City of Edmonton.

Please be advised that the Subdivision Authority will not endorse the plan of subdivision or other instrument until the appeal period as prescribed by the Municipal Government Act has lapsed. An appeal may be lodged in accordance to Section 678 of the Municipal Government Act with the Subdivision and Development Appeal Board, 10019 - 103 Avenue NW, Edmonton Alberta, T5J 0G9, within 14 days from the date of the receipt of this decision. The date of receipt of the decision is deemed to be seven (7) days from the date the decision is mailed.

The Subdivision Authority did not receive comments from adjacent landowners. The application complies with the regulations set out in the Edmonton Zoning Bylaw, the land is serviceable, and the proposal advances a more compact urban form. The Subdivision Authority is of the opinion, after considering factors set out in Section 9 of the Matters Related to Subdivision and Development Regulation, that the land is suitable for the purpose for which the subdivision is intended.

If you have further questions, please contact [subdivisions@edmonton.ca](mailto:subdivisions@edmonton.ca).

Regards,

Blair McDowell  
Subdivision Authority

BM/mm/Posse #587163955-001

Enclosures

Please be advised of the following:

#### Next Steps for Subdivision Approval

- The next step in the subdivision process is to have a legal instrument prepared (ie. Plan of Survey) in order to register the approved subdivision. The legal instrument is then forwarded to the City for endorsement along with the endorsement fee (\$730.00 - 2025 Fees Schedule) and subsequently released to the applicant for registration at the Land Titles Office.

#### Transportation

- There are existing boulevard trees adjacent to the site that must be protected during construction. For information about tree protection please refer to the City of Edmonton's website (search "Trees and Construction").
- Any and all costs associated with tree work requests (removal, pruning or other) and/or remediation from damages are borne on to the proponent as per the Corporate Tree Management Policy (C456C). All work is to be carried out by Urban Forestry who can be contacted at [citytrees@edmonton.ca](mailto:citytrees@edmonton.ca). Removal of City of Edmonton trees must follow the Live Tree Removal Guidelines which include community notice and value compensation.
- Access for future development must be to the adjacent alley as per the General Regulations (Section 6.1) in the 2.10 RS - Small Scale Residential Zone of Zoning Bylaw 20001.
- There is an existing access to 123 Street NW. Upon redevelopment of proposed Lot 8A, it must be removed. At that time, the owner/applicant will be required to obtain a Permit for the access' removal from the City's Development Services team. Apply online at [www.edmonton.ca/permits](http://www.edmonton.ca/permits).

#### Building / Site

- The owner shall ensure that any change in property boundaries does not cause any structures on site to become non-compliant with the Safety Codes Act and the Alberta Building Code. Permits may be required for such changes. Please contact 311 for more information.

#### Servicing

- The owner is required to make satisfactory arrangements for, and pay all costs associated with separate servicing to each lot, as well as the modification, relocation and/or removal of existing services. For further information, please contact: EPCOR Distribution & Transmission Inc. (780-412-4000), TELUS Communications (Edmonton) Inc. (Real Estate Division [Rights of Way] 780-508-2456), ATCO Gas (780-424-5222), and EPCOR Drainage Services (Water and Sewer Servicing 780-496-5444).
- The existing services (water and sanitary) enter the proposed subdivision approximately 9.10 m south of the north property line of existing Lot 8 off the lane west of 123 Street NW. As per the EPCOR Drainage Services Bylaw and the EPCOR Water Services and Wastewater Treatment Bylaw, these services cannot cross the proposed property line.
- There is a deficiency in on-street hydrant spacing adjacent to the property. The applicant/owner is advised to review on-site fire protection requirements to ensure adequate coverage (contact EPCOR Water at 780-412-3955).

- If power service crosses the proposed property line the owner may be required to provide a blanket easement in favour of EPCOR Distribution & Transmission Inc. If required, said easement shall be registered prior to or concurrent with the final plan of survey (contact EPCOR Land Administration Group at 780-412-3252).

# TENTATIVE PLAN

SHOWING SUBDIVISION OF

**LOT 8, BLK.15, PLAN 747 A.F.**

IN THE

**S.W.1/4 SEC.7, TWP.53, RGE.24, W. 4M.**

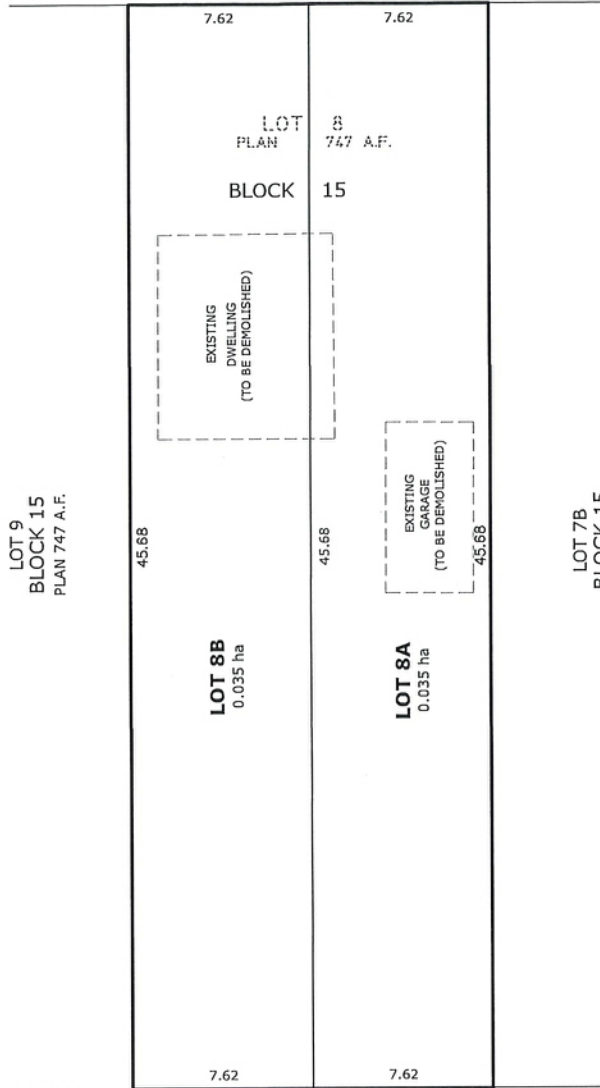
**EDMONTON, ALBERTA**

SCALE 1:200 2025 R.W. SIMPSON, A.L.S.



TO 114th AVENUE

123rd STREET



LANE

## NOTES:

- DISTANCES ARE APPROXIMATE AND ARE IN METRES AND DECIMALS THEREOF.
- AREA DEALT WITH BOUNDED THUS.



2107 - 87th Avenue N.W. | Edmonton AB, T5P 1L5 | T 780.464.5506 | F 780.464.4450 | hagensurveys.ca  
Your comprehensive surveying partner.

SURVEYOR'S STAMP



CALCULATED BY:	SK	DRAWN BY:	SK
DATE:	APRIL 01, 2025	REVISED:	--
DRAWING	250265T	FILE NO.	250265



May 29, 2025

File No. LDA25-0180

Hagen Surveys (1982) Ltd.  
2107 87 Ave NW  
Edmonton AB T6P 1L5

ATTENTION: Jordan Widmer

RE: Tentative plan of subdivision to create one (1) additional residential lot from Lot 18, Block 9, Plan 8661T, located east of 122 Street NW and north of 128 Avenue NW; **CALDER**

---

**The Subdivision by Plan is APPROVED on May 29, 2025, subject to the following conditions:**

1. that the owner apply for a permit to demolish the existing dwelling and garage prior to endorsement of the final plan. Demolition permits can be obtained from Development Services. Apply online at [www.edmonton.ca/permits](http://www.edmonton.ca/permits); and
2. that the owner pay all outstanding property taxes prior to the endorsement of the plan of survey.

Enclosure I is an attachment of the major advisements throughout the subdivision process. Enclosure II is a map of the subdivision and identifies major conditions and advisements of this approval.

Please be advised that the approval is valid for one (1) year from the date on which the subdivision approval is given to the application. An extension beyond that time may be granted by the City of Edmonton.

Please be advised that the Subdivision Authority will not endorse the plan of subdivision or other instrument until the appeal period as prescribed by the Municipal Government Act has lapsed. An appeal may be lodged in accordance to Section 678 of the Municipal Government Act with the Subdivision and Development Appeal Board, 10019 - 103 Avenue NW, Edmonton Alberta, T5J 0G9, within 14 days from the date of the receipt of this decision. The date of receipt of the decision is deemed to be seven (7) days from the date the decision is mailed.

The Subdivision Authority did not receive comments from adjacent landowners. The application complies with the regulations set out in the Edmonton Zoning Bylaw, the land is serviceable, and the proposal advances a more compact urban form. The Subdivision Authority is of the opinion, after considering factors set out in Section 9 of the Matters Related to Subdivision and Development Regulation, that the land is suitable for the purpose for which the subdivision is intended.

If you have further questions, please contact [subdivisions@edmonton.ca](mailto:subdivisions@edmonton.ca).

Regards,

Blair McDowell  
Subdivision Authority

BM/mm/Posse #587566022-001

Enclosures



Please be advised of the following:

#### Next Steps for Subdivision Approval

- The next step in the subdivision process is to have a legal instrument prepared (ie. Plan of Survey) in order to register the approved subdivision. The legal instrument is then forwarded to the City for endorsement along with the endorsement fee (\$730.00 - 2025 Fees Schedule) and subsequently released to the applicant for registration at the Land Titles Office.

#### Transportation

- There are existing boulevard trees adjacent to the site that must be protected during construction. For information about tree protection please refer to the City of Edmonton's website (search "Trees and Construction").
- Any and all costs associated with tree work requests (removal, pruning or other) and/or remediation from damages are borne on to the proponent as per the Corporate Tree Management Policy (C456C). All work is to be carried out by Urban Forestry who can be contacted at [citytrees@edmonton.ca](mailto:citytrees@edmonton.ca). Removal of City of Edmonton trees must follow the Live Tree Removal Guidelines which include community notice and value compensation.
- Access for future development must be to the adjacent alley as per the General Regulations (Section 6.1) in the 2.10 RS - Small Scale Residential Zone of Zoning Bylaw 20001.

#### Building / Site

- The owner shall ensure that any change in property boundaries does not cause any structures on site to become non-compliant with the Safety Codes Act and the Alberta Building Code. Permits may be required for such changes. Please contact 311 for more information.

#### Servicing

- The owner is required to make satisfactory arrangements for, and pay all costs associated with separate servicing to each lot, as well as the modification, relocation and/or removal of existing services. For further information, please contact: EPCOR Distribution & Transmission Inc. (780-412-4000), TELUS Communications (Edmonton) Inc. (Real Estate Division [Rights of Way] 780-508-2456), ATCO Gas (780-424-5222), and EPCOR Drainage Services (Water and Sewer Servicing 780-496-5444).
- The existing sanitary service enters the proposed subdivision approximately 7.26 m south of the north property line of existing Lot 18 off of the lane. The existing water service enters the proposed subdivision approximately 7.02 m north of the south property line of existing Lot 18 off of the lane. As per the EPCOR Drainage Services Bylaw and the EPCOR Water Services and Wastewater Treatment Bylaw, these services cannot cross the proposed property line.
- EPCOR Water Services does not have records for the homeowner/private portion of this site's existing water service line. However, it is suspected to be lead (Pb) which does not meet current plumbing standards and cannot be used for redevelopment. EPCOR recommends that the water service be investigated and, if necessary, replaced. Both Proposed Lots must be provided with new water services from the existing 100mm water main adjacent to the site on the lane east of 122 Street. For further information, please contact the EPCOR Lead Management Program ([leadmanagement@epcor.com](mailto:leadmanagement@epcor.com) or 780-412-6858).

- There is a deficiency in on-street hydrant spacing adjacent to the property. The applicant/owner is advised to review on-site fire protection requirements to ensure adequate coverage (contact EPCOR Water at 780-412-3955).
- If power service crosses the proposed property line the owner may be required to provide a blanket easement in favour of EPCOR Distribution & Transmission Inc. If required, said easement shall be registered prior to or concurrent with the final plan of survey (contact EPCOR Land Administration Group at 780-412-3252).

# TENTATIVE PLAN

SHOWING SUBDIVISION OF

**LOT 18, BLK.9, PLAN 8661 T.**

IN THE

**S.W.1/4 SEC.19, TWP.53, RGE.24, W. 4M.**

**EDMONTON, ALBERTA**

SCALE 1:200 0 2025 R.W. SIMPSON, A.L.S.



LOT 17  
BLOCK 9  
PLAN 8661 T.

38.04

**LOT 18A**  
0.029 ha

EXISTING  
DWELLING  
(TO BE DEMOLISHED)

LOT  
PLAN  
BLOCK  
9

7.62

38.03

**LOT 18B**  
0.029 ha

EXISTING  
GARAGE  
(TO BE DEMOLISHED)

7.62

38.02

LOT 19  
BLOCK 9  
PLAN 8661 T.

LANE

122nd STREET

TO 128th AVENUE

**NOTES:**

- DISTANCES ARE APPROXIMATE AND ARE IN METRES AND DECIMALS THEREOF.
- AREA DEALT WITH BOUNDED THUS.



**HAGEN SURVEYS**

2107 - 87th Avenue N.W. | Edmonton AB, T6P 1L5 | T 780.464.5506 | F 780.464.4450 | hagensurveys.ca  
Your comprehensive surveying partner.

SURVEYOR'S STAMP



CALCULATED BY:	SK	DRAWN BY:	SK
DATE:	April 02, 2025	REVISED:	**
DRAWING	250291T	FILE NO.	250291



Subdivision Authority

6th Floor, Edmonton Tower  
10111 – 104 Avenue NW  
Edmonton, Alberta T5J 0J4

May 29, 2025

File No. LDA25-0191

Hagen Surveys (1982) Ltd.  
2107 87 Ave NW  
Edmonton AB T6P 1L5

ATTENTION: Jordan Widmer

RE: Tentative plan of subdivision to create one (1) additional residential lot, from Lot 11, Block 8, Plan 822 1347, located north of 123 Avenue NW and west of 80 Street NW; **ELMWOOD PARK**

---

**The Subdivision by Plan is APPROVED on May 29, 2025, subject to the following conditions:**

1. that the owner apply for a permit to demolish the existing dwelling and garage prior to endorsement of the final plan. Demolition permits can be obtained from Development Services. Apply online at [www.edmonton.ca/permits](http://www.edmonton.ca/permits); and
2. that the owner pay all outstanding property taxes prior to the endorsement of the plan of survey.

Enclosure I is an attachment of the major advisements throughout the subdivision process. Enclosure II is a map of the subdivision and identifies major conditions and advisements of this approval.

Please be advised that the approval is valid for one (1) year from the date on which the subdivision approval is given to the application. An extension beyond that time may be granted by the City of Edmonton.

Please be advised that the Subdivision Authority will not endorse the plan of subdivision or other instrument until the appeal period as prescribed by the Municipal Government Act has lapsed. An appeal may be lodged in accordance to Section 678 of the Municipal Government Act with the Subdivision and Development Appeal Board, 10019 - 103 Avenue NW, Edmonton Alberta, T5J 0G9, within 14 days from the date of the receipt of this decision. The date of receipt of the decision is deemed to be seven (7) days from the date the decision is mailed.

The Subdivision Authority did not receive comments from adjacent landowners. The application complies with the regulations set out in the Edmonton Zoning Bylaw, the land is serviceable, and the proposal advances a more compact urban form. The Subdivision Authority is of the opinion, after considering factors set out in Section 9 of the Matters Related to Subdivision and Development Regulation, that the land is suitable for the purpose for which the subdivision is intended.

If you have further questions, please contact [subdivisions@edmonton.ca](mailto:subdivisions@edmonton.ca).

Regards,

Blair McDowell  
Subdivision Authority

BM/jm/Posse #592007352-001

Enclosures

Please be advised of the following:

#### Next Steps for Subdivision Approval

- The next step in the subdivision process is to have a legal instrument prepared (ie. Plan of Survey) in order to register the approved subdivision. The legal instrument is then forwarded to the City for endorsement along with the endorsement fee (\$730.00 - 2025 Fees Schedule) and subsequently released to the applicant for registration at the Land Titles Office.

#### Transportation

- There are existing boulevard trees adjacent to the site that must be protected during construction. For information about tree protection please refer to the City of Edmonton's website (search "Trees and Construction").
- Any and all costs associated with tree work requests (removal, pruning or other) and/or remediation from damages are borne on to the proponent as per the Corporate Tree Management Policy (C456C). All work is to be carried out by Urban Forestry who can be contacted at [citytrees@edmonton.ca](mailto:citytrees@edmonton.ca). Removal of City of Edmonton trees must follow the Live Tree Removal Guidelines which include community notice and value compensation.
- Access for future development must be to the adjacent alley as per the General Regulations (Section 6.1) in the 2.10 RS - Small Scale Residential Zone of Zoning Bylaw 20001.
- There is an existing access to 123 Avenue NW. Upon redevelopment of proposed Lot 11A, it must be removed. At that time, the owner/applicant will be required to obtain a Permit for the access' removal from the City's Development Services team. Apply online at [www.edmonton.ca/permits](http://www.edmonton.ca/permits).

#### Building / Site

- The owner shall ensure that any change in property boundaries does not cause any structures on site to become non-compliant with the Safety Codes Act and the Alberta Building Code. Permits may be required for such changes. Please contact 311 for more information.

#### Servicing

- The owner is required to make satisfactory arrangements for, and pay all costs associated with separate servicing to each lot, as well as the modification, relocation and/or removal of existing services. For further information, please contact: EPCOR Distribution & Transmission Inc. (780-412-4000), TELUS Communications (Edmonton) Inc. (Real Estate Division [Rights of Way] 780-508-2456), ATCO Gas (780-424-5222), and EPCOR Drainage Services (Water and Sewer Servicing 780-496-5444).
- The existing services (water and sanitary) enter the proposed subdivision approximately 7.01 m south of the north property line of Lot 11 off the lane (note these services have no record of use, the developer is to connect with caution), and enter at approximately 7.62 m north of the south property line of Lot 11 off the lane. The existing storm service enters the proposed subdivision approximately 11.6 m east of the west property line of Lot 11, off 123 Avenue NW. As per the EPCOR Drainage Services Bylaw and the EPCOR Water Services and Wastewater Treatment Bylaw, these services cannot cross the proposed property line.

- Overhead power lines are located on or adjacent to the subject site. It is important to prevent structural conflicts with electrical equipment. At the Development Permit stage, power poles, transformers, and other electrical equipment near the subject site must be included on all site plans and drawings. If a structure is greater than 5.5 m in height and has a setback of 4.5 m or less from the property line, please advise EPCOR Power's Customer Engineering Services (CES@epcor.com or 780-412-3128). They will provide feedback from a safety perspective, to help ensure Alberta Electrical Utility Code clearance requirements are achieved. For more information, refer to EPCOR Power's website at [www.epcor.com](http://www.epcor.com) (search "Building Structures and Power Equipment Clearances").
- If power service crosses the proposed property line the owner may be required to provide a blanket easement in favour of EPCOR Distribution & Transmission Inc. If required, said easement shall be registered prior to or concurrent with the final plan of survey (contact EPCOR Land Administration Group at 780-412-3252).

# TENTATIVE PLAN

SHOWING SUBDIVISION OF

**LOT 11, BLK.8, PLAN 822 1347**

IN THE

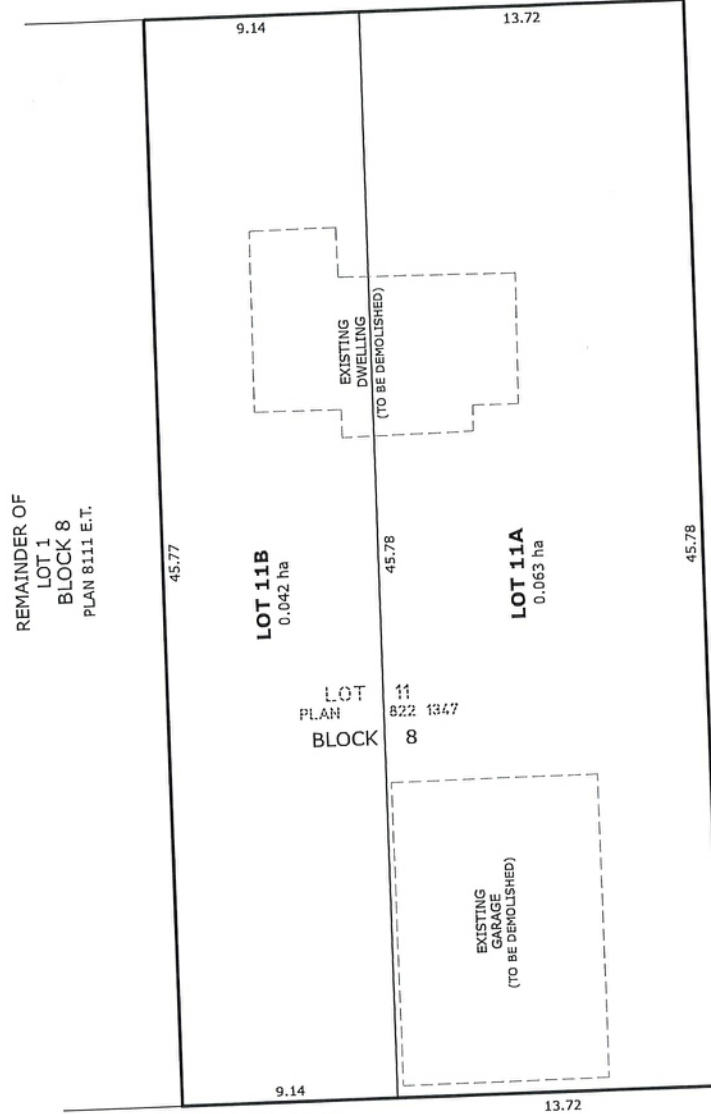
**N.W.1/4 SEC.15, TWP.53, RGE.24, W. 4M.**

**EDMONTON, ALBERTA**

SCALE 1:200 2025 R.W. SIMPSON, A.L.S.



80th STREET



123rd AVENUE

LANE

**NOTES:**  
 - DISTANCES ARE APPROXIMATE AND ARE IN METRES AND DECIMALS THEREOF.  
 - AREA DEALT WITH BOUNDED THUS.



2107 - 87th Avenue N.W. | Edmonton AB, T6P 1L5 | T 780.464.5506 | F 780.464.4450 | hagensurveys.ca  
 Your comprehensive surveying partner.

SURVEYOR'S STAMP



CALCULATED BY:	SK	DRAWN BY:	SK
DATE:	April 23, 2025	REVISED:	--
DRAWING	250405T	FILE NO.	250405





Subdivision Authority

6th Floor, Edmonton Tower  
10111 – 104 Avenue NW  
Edmonton, Alberta T5J 0J4

May 29, 2025

File No. LDA25-0193

Hagen Surveys (1982) Ltd.  
2107 87 Ave NW  
Edmonton AB T6P 1L5

ATTENTION: Jordan Widmer

RE: Tentative plan of subdivision to create one (1) additional residential lot from Lot 39, Block 12, Plan 6773 MC, located south of 121 Street NW and west of 42 Avenue NW; **ASPEN GARDENS**

---

**The Subdivision by Plan is APPROVED on May 29, 2025, subject to the following conditions:**

1. that the owner apply for a permit to demolish the existing dwelling prior to endorsement of the final plan. Demolition permits can be obtained from Development Services. Apply online at [www.edmonton.ca/permits](http://www.edmonton.ca/permits);
2. that the final plan of survey shall conform to the attached revised tentative plan; and
3. that the owner pay all outstanding property taxes prior to the endorsement of the plan of survey.

Enclosure I is an attachment of the major advisements throughout the subdivision process. Enclosure II is a map of the subdivision and identifies major conditions and advisements of this approval.

Please be advised that the approval is valid for one (1) year from the date on which the subdivision approval is given to the application. An extension beyond that time may be granted by the City of Edmonton.

Please be advised that the Subdivision Authority will not endorse the plan of subdivision or other instrument until the appeal period as prescribed by the Municipal Government Act has lapsed. An appeal may be lodged in accordance to Section 678 of the Municipal Government Act with the Subdivision and Development Appeal Board, 10019 - 103 Avenue NW, Edmonton Alberta, T5J 0G9, within 14 days from the date of the receipt of this decision. The date of receipt of the decision is deemed to be seven (7) days from the date the decision is mailed.

The Subdivision Authority received comments from adjacent landowners and community members. The application complies with the regulations set out in the Edmonton Zoning Bylaw, the land is serviceable, and the proposal advances a more compact urban form. The Subdivision Authority is of the opinion, after considering factors set out in Section 9 of the Matters Related to Subdivision and Development Regulation and the comments from adjacent landowners, that the land is suitable for the purpose for which the subdivision is intended.

If you have further questions, please contact [subdivisions@edmonton.ca](mailto:subdivisions@edmonton.ca).

Regards,

Blair McDowell  
Subdivision Authority

BM/mm/Posse #592027020-001

Enclosures

Please be advised of the following:

#### Next Steps for Subdivision Approval

- The next step in the subdivision process is to have a legal instrument prepared (ie. Plan of Survey) in order to register the approved subdivision. The legal instrument is then forwarded to the City for endorsement along with the endorsement fee (\$730.00 - 2025 Fees Schedule) and subsequently released to the applicant for registration at the Land Titles Office.

#### Transportation

- Access for future development must be to the adjacent alley as per the General Regulations (Section 6.1) in the 2.10 RS - Small Scale Residential Zone of Zoning Bylaw 20001.
- There is an existing access to 121 Street NW. Upon redevelopment of proposed Lot 39B, it must be removed along with the portion of the concrete retaining walls within the 121 Street road right-of-way. At that time, the owner/applicant will be required to obtain a Permit for the access' removal from the City's Development Services team. Apply online at [www.edmonton.ca/permits](http://www.edmonton.ca/permits).
- Permanent objects are not permitted to encroach within road right-of-way without entering into an Encroachment Agreement with the City of Edmonton. Email [encroachmentagreements@edmonton.ca](mailto:encroachmentagreements@edmonton.ca) for information on Encroachment Agreements.

#### Building / Site

- The owner shall ensure that any change in property boundaries does not cause any structures on site to become non-compliant with the Safety Codes Act and the Alberta Building Code. Permits may be required for such changes. Please contact 311 for more information.

#### Servicing

- The owner is required to make satisfactory arrangements for, and pay all costs associated with separate servicing to each lot, as well as the modification, relocation and/or removal of existing services. For further information, please contact: EPCOR Distribution & Transmission Inc. (780-412-4000), TELUS Communications (Edmonton) Inc. (Real Estate Division [Rights of Way] 780-508-2456), ATCO Gas (780-424-5222), and EPCOR Drainage Services (Water and Sewer Servicing 780-496-5444).
- The existing services (water and sanitary) enter the proposed subdivision approximately 10.5 m south of the north property line of existing Lot 39 off of the lane. The existing storm service enters the proposed subdivision approximately 8.9 m south of the north property line of existing Lot 39 off 121 Street NW. As per the EPCOR Drainage Services Bylaw and the EPCOR Water Services and Wastewater Treatment Bylaw, these services cannot cross the proposed property line.
- There is a deficiency in on-street hydrant spacing adjacent to the property. The applicant/owner is advised to review on-site fire protection requirements to ensure adequate coverage (contact EPCOR Water at 780-412-3955).

- There is an existing power pole that may interfere with access to the proposed Lot 39A. Subdivision Planning recommends that the applicant/owner contact EPCOR Distribution & Transmission to confirm whether this pole will inhibit alley access to the site, which may result in a delay with the issuance of the Development Permit. Contact EPCOR Customer Engineering Services for more information ([ces@epcor.com](mailto:ces@epcor.com) or 780-412-3128).
- Overhead power lines are located on or adjacent to the subject site. It is important to prevent structural conflicts with electrical equipment. At the Development Permit stage, power poles, transformers, and other electrical equipment near the subject site must be included on all site plans and drawings. If a structure is greater than 5.5 m in height and has a setback of 4.5 m or less from the property line, please advise EPCOR Power's Customer Engineering Services ([CES@epcor.com](mailto:CES@epcor.com) or 780-412-3128). They will provide feedback from a safety perspective, to help ensure Alberta Electrical Utility Code clearance requirements are achieved. For more information, refer to EPCOR Power's website at [www.epcor.com](http://www.epcor.com) (search "Building Structures and Power Equipment Clearances").
- If power service crosses the proposed property line the owner may be required to provide a blanket easement in favour of EPCOR Distribution & Transmission Inc. If required, said easement shall be registered prior to or concurrent with the final plan of survey (contact EPCOR Land Administration Group at 780-412-3252).

**TENTATIVE PLAN**  
 SHOWING SUBDIVISION OF  
**LOT 39, BLOCK 12, PLAN 6773 M.C.**  
 IN THE  
**N.1/2 SEC.12, TWP.52, RGE.25, W. 4M.**  
**EDMONTON, ALBERTA**

SCALE 1:300  
 0 5 10 15 20m  
 R.W. SIMPSON, A.L.S.  
 2025



**NOTES:**  
 - DISTANCES ARE APPROXIMATE AND ARE IN METRES AND DECIMALS THEREOF.  
 - AREA DEALT WITH BOUNDED THUS.



2107 - 87th Avenue N.W. | Edmonton AB, T6P 1L5 | T 780.464.5506 | F 780.464.4450 | hagensurveys.ca  
 Your comprehensive surveying partner.

SURVEYOR'S STAMP



CALCULATED BY:	V.O.T.	DRAWN BY:	V.O.T.
DATE:	April 24, 2025	REVISED:	May 21, 2025
DRAWING	250131T	FILE NO.	250131I



Thursday, May 22, 2025  
10:00 am.



**SUBDIVISION AUTHORITY MINUTES  
MEETING NO. 20**

**PRESENT** Blair McDowell, Chief Subdivision Officer

**1. ADOPTION OF AGENDA**

MOVED	Blair McDowell  That the Subdivision Authority Agenda for the May 22, 2025 meeting be adopted.
-------	--

FOR THE MOTION	Blair McDowell	<b>CARRIED</b>
----------------	----------------	----------------

**2. ADOPTION OF MINUTES**

MOVED	Blair McDowell  That the Subdivision Authority Minutes for the May 15, 2025 meeting be adopted.
-------	---

FOR THE MOTION	Blair McDowell	<b>CARRIED</b>
----------------	----------------	----------------

**3. OLD BUSINESS**

**4. NEW BUSINESS**

1.	LDA24-0159 472451331-001	Tentative plan of subdivision to create two (2) "Other" lots and one (1) remnant lot through the subdivision of a portion of Block F, Plan 952 0730 and subsequent consolidation with the adjacent road closure area, Lots 1-30, Block 15, Plan 5850R, and Block OT, Plan 5850R; located north of 113 Avenue NW and west of 79 Street NW; <b>EDMONTON NORTHLANDS</b>
----	-----------------------------	--

MOVED	Blair McDowell  That the application for subdivision be Approved.
-------	---

FOR THE MOTION	Blair McDowell	<b>CARRIED</b>
----------------	----------------	----------------

2.	LDA24-0161 473344703-001	Tentative plan of subdivision to create one (1) "Other" Lot by subdividing a portion of Block B, Plan 2024 KS and consolidating it with adjacent Lots 4-14, Block 25, Plan 5850R, Lots 1-9, Block 24, Plan 5850R, Lots 1-5, Block 25, Plan 6806AJ, and a road closure area; <b>VIRGINIA PARK</b>
----	-----------------------------	--

MOVED	Blair McDowell
-------	----------------

		That the application for subdivision be Approved.
FOR THE MOTION		Blair McDowell <b>CARRIED</b>
3.	LDA25-0045 550726212-001	Tentative plan of subdivision to create 17 residential lots, two (2) Other lots, one (1) Municipal Reserve lot, and one (1) Environmental Reserve lot from SE-20-51-25-4, located north of 28 Avenue SW and west of 184 Street SW; <b>KESWICK</b>
MOVED		Blair McDowell  That the application for subdivision be Approved.
FOR THE MOTION		Blair McDowell <b>CARRIED</b>
4.	LDA25-0117 572510924-001	Tentative plan of subdivision to create one (1) commercial lot and one (1) multi-unit housing lot from, Lot 1, Block 1, Plan 202 2634, located south of 23 Avenue NW and west of 12 Street NW; <b>ASTER</b>
MOVED		Blair McDowell  That the application for subdivision be Approved.
FOR THE MOTION		Blair McDowell <b>CARRIED</b>
5.	LDA25-0123 548128516-001	Tentative plan of subdivision to create 1 Public Utility Lot and 1 remnant lot from Lots 1-10 and Lot 22-30, Block 15, Plan 5850R, located north of 113 Avenue NW and west of 79 Street NW; <b>EDMONTON NORTHLANDS</b>
MOVED		Blair McDowell  That the application for subdivision be Approved.
FOR THE MOTION		Blair McDowell <b>CARRIED</b>
6.	LDA25-0161 582757090-001	Tentative plan of subdivision to create one (1) additional residential lot from Lot 4, Block 95, Plan 3875 P, located west of 137 Street NW and south of 104 Avenue NW; <b>GLENORA</b>
MOVED		Blair McDowell  That the application for subdivision be Approved.
FOR THE MOTION		Blair McDowell <b>CARRIED</b>
7.	LDA25-0164 584682587-001	Tentative plan of subdivision to create one (1) additional residential lot from Lot 21, Block 7, Plan 4719 HW, located east of 47 Street NW and north of 120 Avenue NW; <b>BEACON HEIGHTS</b>
MOVED		Blair McDowell  That the application for subdivision be Approved.
FOR THE MOTION		Blair McDowell <b>CARRIED</b>
8.	LDA25-0170 587102469-001	Tentative plan of subdivision to create one (1) additional residential lot, from Lot 9, Block 30, Plan 450 MC, located south of 81 Avenue NW and west of Buena Vista Road NW; <b>LAURIER HEIGHTS</b>

MOVED	Blair McDowell  That the application for subdivision be Approved.	
FOR THE MOTION	Blair McDowell	<b>CARRIED</b>
5.	<b>ADJOURNMENT</b>  The meeting adjourned at 10:30 a.m.	