

Thursday, January 16, 2025

10:00 am.



SUBDIVISION AUTHORITY AGENDA MEETING NO. 02

1.	ADOPTION OF AGENDA	
	RECOMMENDATION	
	That the Subdivision Authority Agenda for the January 16, 2025 meeting be adopted.	
2.	ADOPTION OF MINUTES	
	RECOMMENDATION	
	That the Subdivision Authority Minutes for the January 9, 2025 meeting be adopted.	
3.	OLD BUSINESS	
1.	LDA24-0473 542395027-001	Tentative plan of subdivision to create one (1) additional residential lot, from Lot 12, Block 5, Plan 3792 KS, located north of 90 Avenue NW and east of 138 Street NW; PARKVIEW
4.	NEW BUSINESS	
1.	LDA24-0464 540154548-001	Tentative plan of subdivision to create one (1) multi-unit housing lot, from Lots 108 & 109, Block 10, Plan 2436 AB, located north of 119 Avenue NW and west of 76 Street NW; EASTWOOD
2.	LDA24-0486 546113428-001	Tentative plan of subdivision to create separate titles for Lots 11 and 12, Block 8, Plan 1000 AJ, located south of 112 Avenue NW and east of 51 Street NW; HIGHLANDS
3.	LDA24-0501 547130553-001	Tentative plan of subdivision to create one (1) additional residential lot, from Lot 4, Block 22, Plan 865 HW, located north of 114 Avenue NW and east of 46 Street NW; BEVERLY HEIGHTS
5.	OTHER BUSINESS	



Subdivision Authority

6th Floor, Edmonton Tower
10111 – 104 Avenue NW
Edmonton AB T5J 0J4

January 16, 2025

File No. LDA24-0473

Pals Geomatics Corp
10704 - 176 St NW
Edmonton AB T5S 1G7

ATTENTION: Sam McDougall

RE: Tentative plan of subdivision to create one (1) additional residential lot, from Lot 12, Block 5, Plan 3792 KS, located north of 90 Avenue NW and east of 138 Street NW; **PARKVIEW**

The Subdivision by Plan is APPROVED on January 16, 2025, subject to the following conditions:

1. that the final plan of survey shall conform to the attached revised tentative plan;
2. that the owner apply for a permit to demolish the existing dwelling and garage prior to endorsement of the final plan. Demolition permits can be obtained from Development Services. Apply online at www.edmonton.ca/permits; and
3. that the owner pay all outstanding property taxes prior to the endorsement of the plan of survey.

Enclosure I is an attachment of the major advisements throughout the subdivision process. Enclosure II is a map of the subdivision and identifies major conditions and advisements of this approval.

Please be advised that the approval is valid for one (1) year from the date on which the subdivision approval is given to the application. An extension beyond that time may be granted by the City of Edmonton.

Please be advised that the Subdivision Authority will not endorse the plan of subdivision or other instrument until the appeal period as prescribed by the Municipal Government Act has lapsed. An appeal may be lodged in accordance to Section 678 of the Municipal Government Act with the Subdivision and Development Appeal Board, 10019 - 103 Avenue NW, Edmonton Alberta, T5J 0G9, within 14 days from the date of the receipt of this decision. The date of receipt of the decision is deemed to be seven (7) days from the date the decision is mailed.

The Subdivision Authority did not receive comments from adjacent landowners. The application complies with the regulations set out in the Edmonton Zoning Bylaw, the land is serviceable, and the proposal advances a more compact urban form. The Subdivision Authority is of the opinion, after considering factors set out in Section 9 of the Matters Related to Subdivision and Development Regulation, that the land is suitable for the purpose for which the subdivision is intended.

If you have further questions, please contact subdivisions@edmonton.ca.

Regards,

Blair McDowell
Subdivision Authority

BM/jm/Posse #542395027-001

Enclosures

Please be advised of the following:

Next Steps for Subdivision Approval

- The next step in the subdivision process is to have a legal instrument prepared (ie. Plan of Survey) in order to register the approved subdivision. The legal instrument is then forwarded to the City for endorsement along with the endorsement fee (\$730.00 - 2025 Fees Schedule) and subsequently released to the applicant for registration at the Land Titles Office.

Transportation

- There are existing boulevard trees adjacent to the site that must be protected during construction. For information about tree protection please refer to the City of Edmonton's website (search "Trees and Construction").
- Any and all costs associated with tree work requests (removal, pruning or other) and/or remediation from damages are borne on to the proponent as per the Corporate Tree Management Policy (C456C). All work is to be carried out by Urban Forestry who can be contacted at citytrees@edmonton.ca. Removal of City of Edmonton trees must follow the Live Tree Removal Guidelines which include community notice and value compensation.
- Access for future development must be to the adjacent alley as per the General Regulations (Section 6.1) in the 2.10 RS - Small Scale Residential Zone of Zoning Bylaw 20001.

Building / Site

- The owner shall ensure that any change in property boundaries does not cause any structures on site to become non-compliant with the Safety Codes Act and the Alberta Building Code. Permits may be required for such changes. Please contact 311 for more information.

Servicing

- The owner is required to make satisfactory arrangements for, and pay all costs associated with separate servicing to each lot, as well as the modification, relocation and/or removal of existing services. For further information, please contact: EPCOR Distribution & Transmission Inc. (780-412-4000), TELUS Communications (Edmonton) Inc. (Real Estate Division [Rights of Way] 780-508-2456), ATCO Gas (780-424-5222), and EPCOR Drainage Services (Water and Sewer Servicing 780-496-5444).
- The existing services (water and sanitary) enter the proposed subdivision approximately 58.83 m north of the north property line of 90 Avenue, off the lane. The existing storm service enters the proposed subdivision approximately 0.13 m north of the south property line of Lot 12B, off 138 Street NW. As per the EPCOR Drainage Services Bylaw and the EPCOR Water Services and Wastewater Treatment Bylaw, these services cannot cross the proposed property line.
- There is a deficiency in on-street hydrant spacing adjacent to the property, with no existing hydrants on 138 Street NW. The applicant/owner is advised to review on-site fire protection requirements to ensure adequate coverage (contact EPCOR Water at 780-412-3955).
- If power service crosses the proposed property line the owner may be required to provide a blanket easement in favour of EPCOR Distribution & Transmission Inc. If required, said easement shall be registered prior to or concurrent with the final plan of survey (contact EPCOR Land Administration Group at 780-412-3252).

SANTINI DEVELOPMENTS

NOTES:
 - ALL DISTANCES ARE SHOWN IN METRES AND DECIMALS THEREOF.
 - ALL DISTANCES ON CURVED BOUNDARIES ARE ARC LENGTHS.
 - THE BOUNDARY SHOWN ON THIS PLAN IS BOTH TENTATIVE AND PRELIMINARY, AND SUBJECT TO CHANGE BY THE PLAN OF SURVEY.
 - THE BOUNDARY SHOWN, EVEN IF ANNOTATED, IS SUBJECT TO CHANGE BY THE PLAN OF SURVEY.
 - THE ZONING OF THIS SUBJECT AREA IS R.S.
 - PLAN TO BE SUBMITTED SHOWN OUTLINED THUS, AND CONTAINS: 0.088 ha



REV. NO.	DATE	ITEM	BY
1	JAN 1924	LOT DEFLECTION	CN
1	NOV 1924	ORIGINAL PLAN COMPLETED	CN

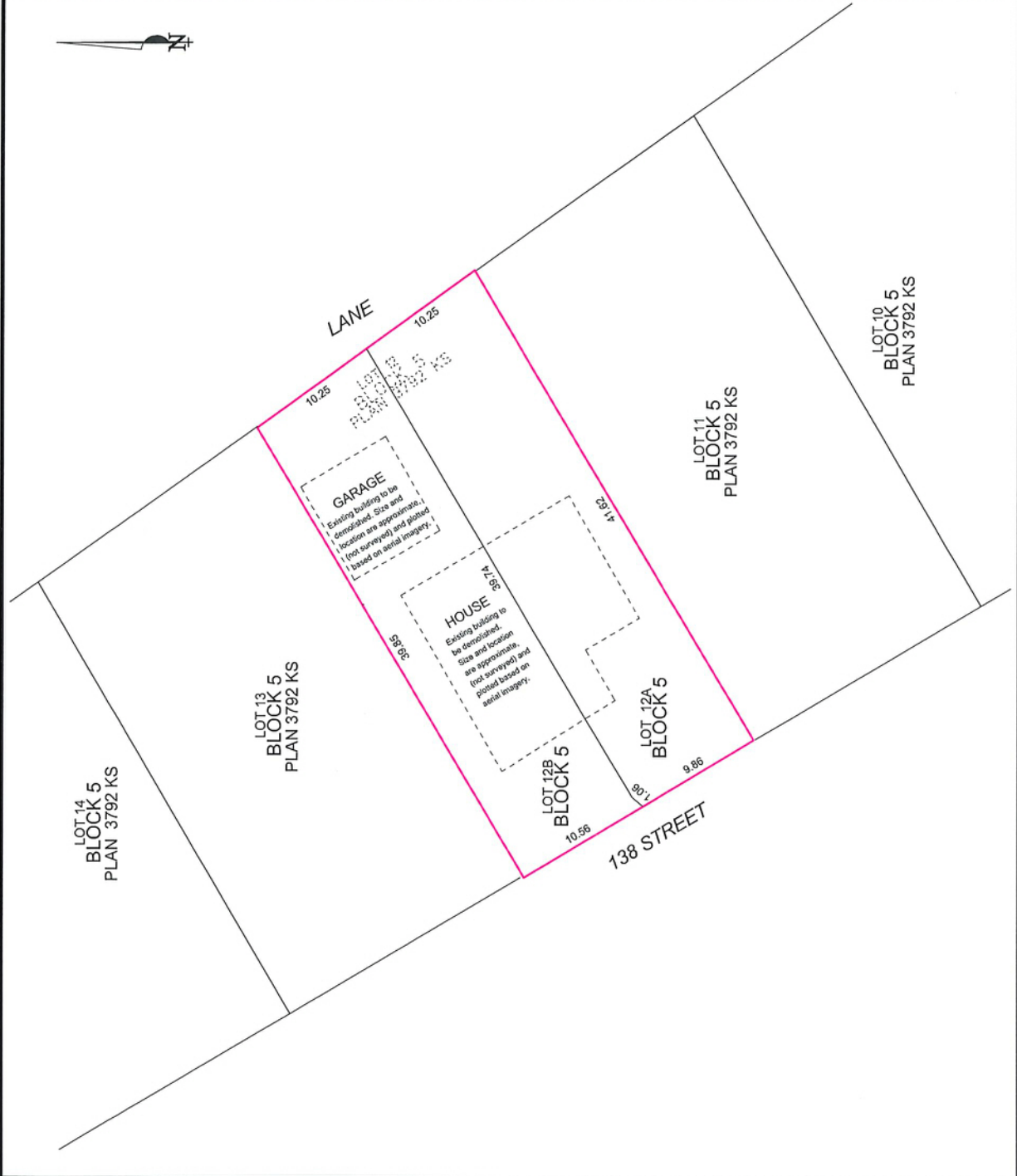
PARKVIEW TENTATIVE PLAN SHOWING PROPOSED SUBDIVISION

OF
 LOT 12, BLOCK 5, PLAN 3792 KS
 WITHIN THE
 N.W. 1/4 SEC. 25 - TWP. 52 - RGE. 25 - W. 4TH MER.
EDMONTON - ALBERTA

SCALE: 1:250
 0 2.5 5 7.5 10 15 METRES
 2024

Pals Geomatics
 Phone: (780) 455 - 3177 Fax: (780) 451 - 2047
 Email: edmonton@palsgeomatics.com
 10704-176 Street NW, Edmonton, Alberta T5S 1J7

FILE NO. 624037001 DRAFTED BY: CN CHECKED BY: DS





Subdivision Authority

6th Floor, Edmonton Tower
10111 – 104 Avenue NW
Edmonton, Alberta T5J 0J4

January 16, 2024

File No. LDA24-0464

Marker Geomatics Inc.
5307–47 St NW
Edmonton AB T6B 3T4

ATTENTION: Cody Moser

RE: Tentative plan of subdivision to create one (1) multi-unit housing lot, from Lots 108 & 109, Block 10, Plan 2436 AB, located north of 119 Avenue NW and west of 76 Street NW; **EASTWOOD**

I The Subdivision by Plan is APPROVED on January 16, 2024, subject to the following conditions:

1. that the owner enter into a Deferred Servicing Agreement with the City of Edmonton, pursuant to Section 655 of the Municipal Government Act;
2. that concurrent with registration of the plan of survey, the City of Edmonton shall register against the proposed parcel a claim of interest by caveat of the Deferred Servicing Agreement pursuant to Section 655 of the Municipal Government Act;
3. that the final plan of survey shall conform to the attached revised tentative plan; and
4. that the owner pay all outstanding property taxes prior to the endorsement of the plan of survey.

II That the Deferred Servicing Agreement required in Clause I (1) requires that upon further subdivision or upon the issuance of a development permit, whichever occurs first, that the owner, or its successor in title, will be required to complete, among other things, the following:

1. that the owner submits detailed engineering drawings and technical studies in accordance with the City of Edmonton Design and Construction Standards and to the satisfaction of the City Departments and affected utility agencies; and
2. that the owner upgrade the existing gravel alley to a commercial 6m paved alley, from 119 Avenue NW to the north property line of proposed Lot 108, in accordance with the Complete Streets Design and Construction Standards and to the satisfaction of Subdivision and Development Coordination, to support future development of the proposed lots, as shown on the "Conditions of Approval" map, Enclosure I.

Enclosure I is an attachment of the major advisements throughout the subdivision process. Enclosure II is a map of the subdivision and identifies major conditions and advisements of this approval.

Please be advised that the approval is valid for one (1) year from the date on which the subdivision approval is given to the application. An extension beyond that time may be granted by the City of Edmonton.

Please be advised that the Subdivision Authority will not endorse the plan of subdivision or other instrument until the appeal period as prescribed by the Municipal Government Act has lapsed. An appeal may be lodged in accordance to Section 678 of the Municipal Government Act with the Subdivision and Development Appeal Board, 10019 - 103 Avenue NW, Edmonton Alberta, T5J 0G9, within 14 days from the date of the receipt of this decision. The date of receipt of the decision is deemed to be seven (7) days from the date the decision is mailed.

The Subdivision Authority did not receive comments from adjacent landowners. The application complies with the regulations set out in the Edmonton Zoning Bylaw, the land is serviceable, and the proposal advances a more compact urban form. The Subdivision Authority is of the opinion, after considering factors set out in Section 9 of the Matters Related to Subdivision and Development Regulation, that the land is suitable for the purpose for which the subdivision is intended.

If you have further questions, please contact subdivisions@edmonton.ca.

Regards,

Blair McDowell
Subdivision Authority

BM/jm/Posse #540154548-001

Enclosures

Please be advised of the following:

Next Steps for Subdivision Approval

- The next step in the subdivision process is to have a legal instrument prepared (ie. Plan of Survey) in order to register the approved subdivision. The legal instrument is then forwarded to the City for endorsement along with the endorsement fee (\$730.00 - 2025 Fees Schedule) and subsequently released to the applicant for registration at the Land Titles Office.

Transportation

- There are existing boulevard trees adjacent to the site that must be protected during construction. For information about tree protection please refer to the City of Edmonton's website (search "Trees and Construction").
- Any and all costs associated with tree work requests (removal, pruning or other) and/or remediation from damages are borne on to the proponent as per the Corporate Tree Management Policy (C456C). All work is to be carried out by Urban Forestry who can be contacted at citytrees@edmonton.ca. Removal of City of Edmonton trees must follow the Live Tree Removal Guidelines which include community notice and value compensation.
- Access for future development must be to the adjacent alley as per the General Regulations (Section 6.1) in the 2.10 RS - Small Scale Residential Zone of Zoning Bylaw 20001.

Building / Site

- The owner shall ensure that any change in property boundaries does not cause any structures on site to become non-compliant with the Safety Codes Act and the Alberta Building Code. Permits may be required for such changes. Please contact 311 for more information.
- Single Detached Housing, Semi-detached Housing and Duplex Housing are only permitted where they existed as of January 1, 2024, or developed on the same Site as Multi-unit Housing. It is recommended that a Pre-application meeting for Major Development Permits be held prior to submission of a future development permit application.

Servicing

- The owner is required to make satisfactory arrangements for, and pay all costs associated with separate servicing to each lot, as well as the modification, relocation and/or removal of existing services. For further information, please contact: EPCOR Distribution & Transmission Inc. (780-412-4000), TELUS Communications (Edmonton) Inc. (Real Estate Division [Rights of Way] 780-508-2456), ATCO Gas (780-424-5222), and EPCOR Drainage Services (Water and Sewer Servicing 780-496-5444).
- The existing water service enters the proposed subdivision approximately 30.6m north of north property line of 119 Avenue NW off the lane. The existing sanitary service enters the proposed subdivision approximately 11.3 m north of the south property line of Lot 109 off the lane. As per the EPCOR Drainage Services Bylaw and the EPCOR Water Services and Wastewater Treatment Bylaw, these services cannot cross the proposed property line.
- There is a deficiency in on-street hydrant spacing adjacent to the property, with no existing hydrants on 76 Street. The applicant/owner is advised to review on-site fire protection requirements to ensure adequate coverage (contact EPCOR Water at 780-412-3955).

- Overhead power lines are located on or adjacent to the subject site. It is important to prevent structural conflicts with electrical equipment. At the Development Permit stage, power poles, transformers, and other electrical equipment near the subject site must be included on all site plans and drawings. If a structure is greater than 5.5 m in height and has a setback of 4.5 m or less from the property line, please advise EPCOR Power's Customer Engineering Services (CES@epcor.com or 780-412-3128). They will provide feedback from a safety perspective, to help ensure Alberta Electrical Utility Code clearance requirements are achieved. For more information, refer to EPCOR Power's website at www.epcor.com (search "Building Structures and Power Equipment Clearances").
- If power service crosses the proposed property line the owner may be required to provide a blanket easement in favour of EPCOR Distribution & Transmission Inc. If required, said easement shall be registered prior to or concurrent with the final plan of survey (contact EPCOR Land Administration Group at 780-412-3252).

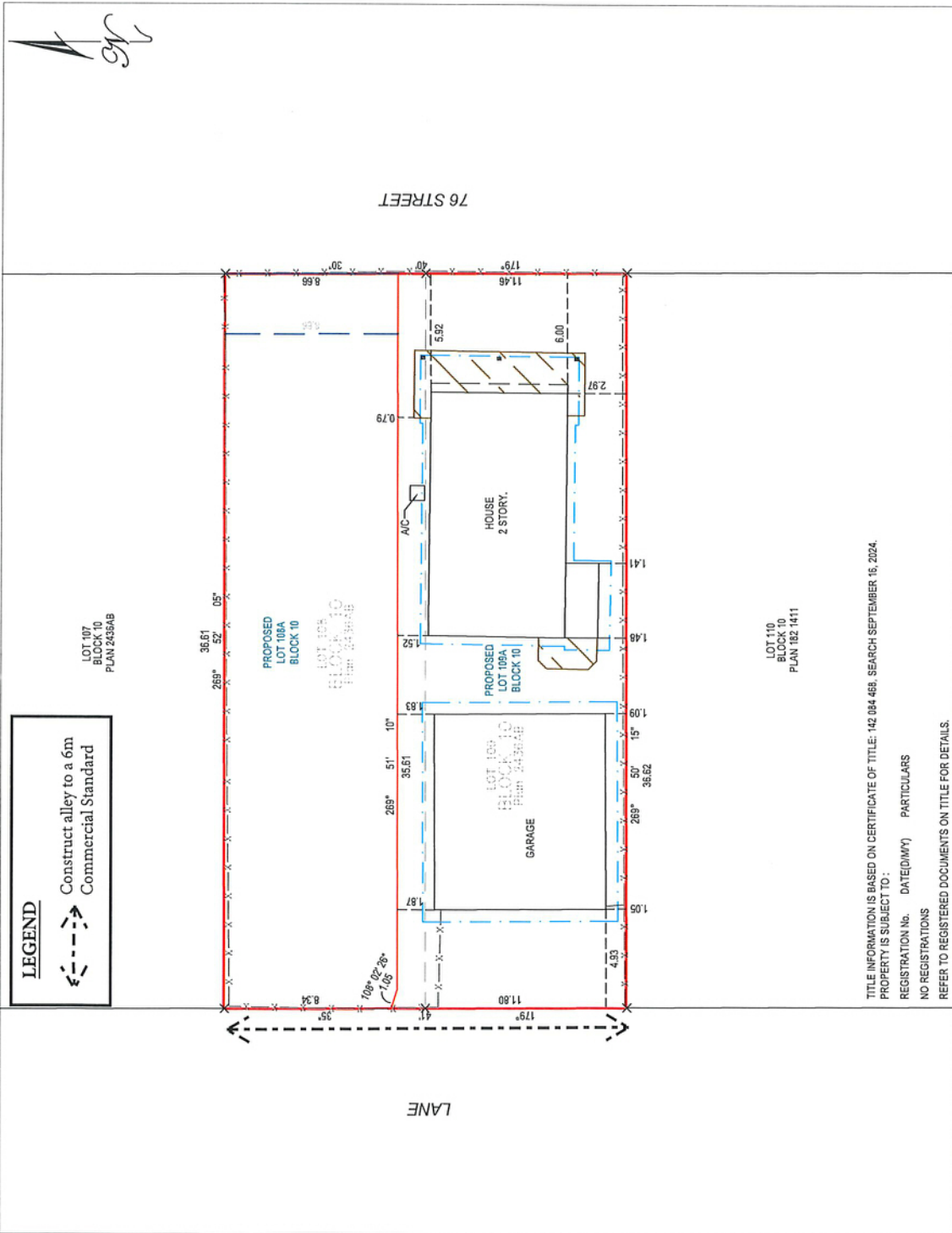
ALBERTA LAND SURVEYORS
TENTATIVE PLAN

SCALE: 1 TO 200
 LOT: 108/109 BLOCK: 10 PLAN: 243BAB
 MUNICIPAL ADDRESS: 11910 - 76 STREET NW, EDMONTON
 NEIGHBOURHOOD: EASTWOOD ZONE: Medium Scale Residential (RM102)
 PREPARED FOR: DALE TERNOWSKI, BETTY FONG-WAYLAND
 TITLE NO: 142 084 468, SEARCH NOV. 13, 2024
 PROJECT NO: 24203
 DRAWINGS NO: 24203-TENT-102324-R1

LEGEND
 AREA AFFECTED BY THIS PLAN SHOWN THIS
 AND CONTAINS D.0741a.
NOTES
 Dimensions are shown in meters and decimals thereof.
 Refer to registered documents on title for details.
 Builder/Owner is liable for any errors on this plan should construction begin
 before approval by the local approving authority.



MARKER GEOMATICS INC.
 5307 47th Street NW | Edmonton | Alberta | T6B 3T4
 Office: 780-455-5121 | Fax: 780-455-5131
 www.markergeomatistics.com



LEGEND
 Construct alley to a 6m
 Commercial Standard

TITLE INFORMATION IS BASED ON CERTIFICATE OF TITLE: 142 084 468, SEARCH SEPTEMBER 16, 2024.
 PROPERTY IS SUBJECT TO:
 REGISTRATION No. DATE(D/M/Y) PARTICULARS
 NO REGISTRATIONS
 REFER TO REGISTERED DOCUMENTS ON TITLE FOR DETAILS.



Subdivision Authority

6th Floor, Edmonton Tower
10111 – 104 Avenue NW
Edmonton, Alberta T5J 0J4

January 16, 2025

File No. LDA24-0486

Pals Geomatics Corp.
10704 176 Street NW
Edmonton, AB T5S 1G7

ATTENTION: Sam McDougall

RE: Tentative plan of subdivision to create separate titles for Lots 11 and 12, Block 8, Plan 1000 AJ, located south of 112 Avenue NW and east of 51 Street NW; **HIGHLANDS**

The Subdivision by Plan is APPROVED on January 16, 2025, subject to the following conditions:

1. that the owner apply for a permit to demolish the existing dwelling and garage prior to endorsement of the final plan. Demolition permits can be obtained from Development Services. Apply online at www.edmonton.ca/permits; and
2. that the owner pay all outstanding property taxes prior to the endorsement of the plan of survey.

Enclosure I is an attachment of the major advisements throughout the subdivision process. Enclosure II is a map of the subdivision and identifies major conditions and advisements of this approval.

Please be advised that the approval is valid for one (1) year from the date on which the subdivision approval is given to the application. An extension beyond that time may be granted by the City of Edmonton.

Please be advised that the Subdivision Authority will not endorse the plan of subdivision or other instrument until the appeal period as prescribed by the Municipal Government Act has lapsed. An appeal may be lodged in accordance to Section 678 of the Municipal Government Act with the Subdivision and Development Appeal Board, 10019 - 103 Avenue NW, Edmonton Alberta, T5J 0G9, within 14 days from the date of the receipt of this decision. The date of receipt of the decision is deemed to be seven (7) days from the date the decision is mailed.

The Subdivision Authority did not receive comments from adjacent landowners. The application complies with the regulations set out in the Edmonton Zoning Bylaw, the land is serviceable, and the proposal advances a more compact urban form. The Subdivision Authority is of the opinion, after considering factors set out in Section 9 of the Matters Related to Subdivision and Development Regulation, that the land is suitable for the purpose for which the subdivision is intended.

If you have further questions, please contact subdivisions@edmonton.ca.

Regards,

Blair McDowell
Subdivision Authority

BM/jm/Posse #546113428-001

Enclosures

Please be advised of the following:

Next Steps for Subdivision Approval

- The next step in the subdivision process is to have a legal instrument prepared (ie. Plan of Survey) in order to register the approved subdivision. The legal instrument is then forwarded to the City for endorsement along with the endorsement fee (\$730.00 - 2025 Fees Schedule) and subsequently released to the applicant for registration at the Land Titles Office.

Transportation

- There are existing boulevard trees adjacent to the site that must be protected during construction. For information about tree protection please refer to the City of Edmonton's website (search "Trees and Construction").
- Any and all costs associated with tree work requests (removal, pruning or other) and/or remediation from damages are borne on to the proponent as per the Corporate Tree Management Policy (C456C). All work is to be carried out by Urban Forestry who can be contacted at citytrees@edmonton.ca. Removal of City of Edmonton trees must follow the Live Tree Removal Guidelines which include community notice and value compensation.
- Access for future development must be to the adjacent alley as per the General Regulations (Section 6.1) in the 2.10 RS - Small Scale Residential Zone of Zoning Bylaw 20001.
- There is an existing access to 51 Street NW. Upon redevelopment of proposed Lot 11A, the existing residential access to 51 Street NW must be removed. The owner/applicant will be required to obtain a Permit to remove the access, available from Development Services. Apply online at www.edmonton.ca/permits.

Building / Site

- The owner shall ensure that any change in property boundaries does not cause any structures on site to become non-compliant with the Safety Codes Act and the Alberta Building Code. Permits may be required for such changes. Please contact 311 for more information.

Servicing

- The owner is required to make satisfactory arrangements for, and pay all costs associated with separate servicing to each lot, as well as the modification, relocation and/or removal of existing services. For further information, please contact: EPCOR Distribution & Transmission Inc. (780-412-4000), TELUS Communications (Edmonton) Inc. (Real Estate Division [Rights of Way] 780-508-2456), ATCO Gas (780-424-5222), and EPCOR Drainage Services (Water and Sewer Servicing 780-496-5444).
- The existing services (water and sanitary) enter the proposed subdivision approximately 7.35 m south of the north property line of Lot 12 off the lane. As per the EPCOR Drainage Services Bylaw and the EPCOR Water Services and Wastewater Treatment Bylaw, these services cannot cross the proposed property line.
- There is a deficiency in on-street hydrant spacing adjacent to the property. The applicant/owner is advised to review on-site fire protection requirements to ensure adequate coverage (contact EPCOR Water at 780-412-3955).

- If power service crosses the proposed property line the owner may be required to provide a blanket easement in favour of EPCOR Distribution & Transmission Inc. If required, said easement shall be registered prior to or concurrent with the final plan of survey (contact EPCOR Land Administration Group at 780-412-3252).

SANTINI DEVELOPMENTS

NOTES:

- ALL DISTANCES ARE SHOWN IN METRES AND DECIMALS THEREOF.
- CURVED BOUNDARIES ARE ARC LENGTHS.
- ALL INFORMATION ON THIS PLAN IS BOTH TENTATIVE AND PRELIMINARY, AND SUBJECT TO CHANGE BY THE PLAN OF SURVEY.
- THE BOUNDARY SHOWN, EVEN IF ANNOTATED, IS SUBJECT TO CHANGE BY THE PLAN OF SURVEY.
- THE ZONING OF THIS SUBJECT AREA IS RS.
- PLAN TO BE SUBDIVIDED SHOWN OUTLINED THUS, AND CONTAINS: 0.081 Ha



REV. NO.	DATE	ITEM	BY
1	NOV. 2024	ORIGINAL PLAN COMPLETED	CN

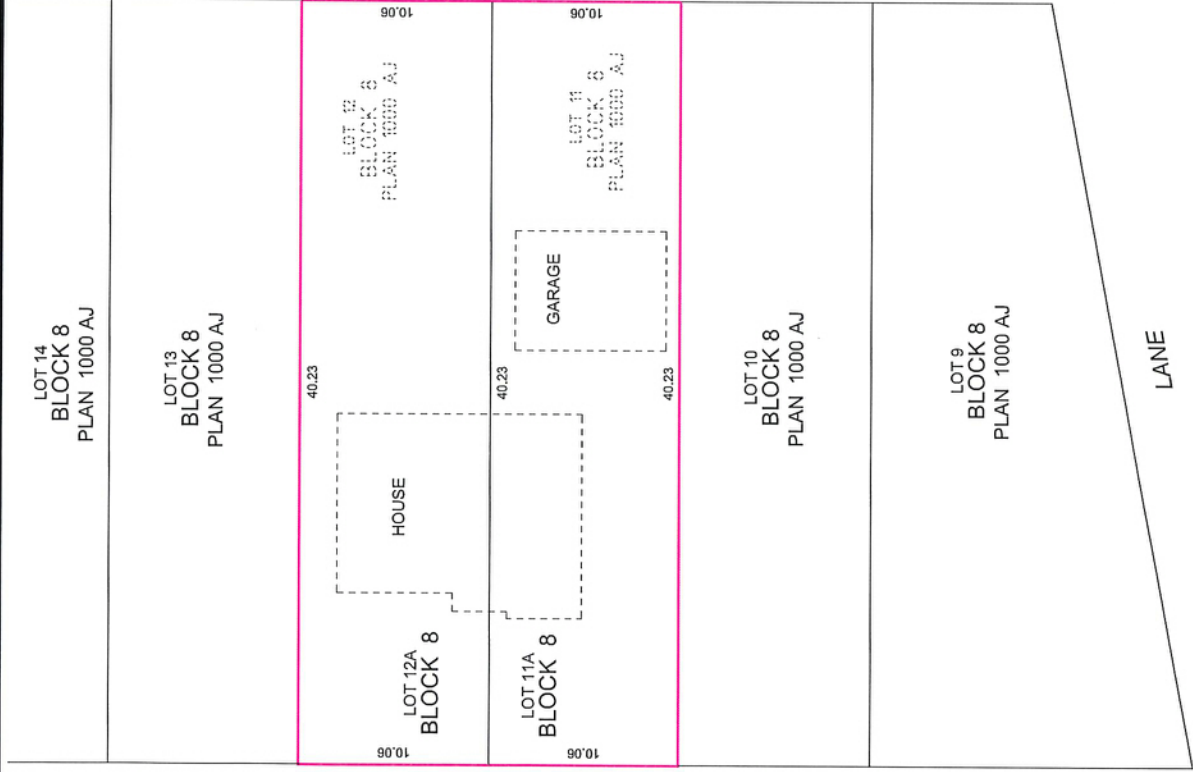
HIGHLANDS TENTATIVE PLAN SHOWING PROPOSED SUBDIVISION

OF
LOTS 11 & 12, BLOCK 8, PLAN 1000 AJ
WITHIN THE
RIVER LOT 34, EDMONTON SETTLEMENT
(THEO. TWP. 53 - RGE. 24 - W. 4TH MER.)
EDMONTON - ALBERTA
2024



Pals Geomatics
Phone: (780) 455-3177 Fax: (780) 451-2647
Email: edmonton@palsgeomatics.com
10704-176 Street NW, Edmonton, Alberta T5S 1G7

FILE NO. 6240351007 DRAFTED BY: CN CHECKED BY: GS





Subdivision Authority

6th Floor, Edmonton Tower
10111 – 104 Avenue NW
Edmonton, Alberta T5J 0J4

January 16, 2025

File No. LDA24-0501

Action Surveys Inc.
200, 9413 - 45 Avenue NW
Edmonton AB T6E 6B9

ATTENTION: Lianqiu Gao

RE: Tentative plan of subdivision to create one (1) additional residential lot, from Lot 4, Block 22, Plan 865 HW, located north of 114 Avenue NW and east of 46 Street NW; **BEVERLY HEIGHTS**

The Subdivision by Plan is APPROVED on January 16, 2025, subject to the following conditions:

1. that the owner apply for a permit to demolish the existing dwelling and garage prior to endorsement of the final plan. Demolition permits can be obtained from Development Services. Apply online at www.edmonton.ca/permits; and
2. that the owner pay all outstanding property taxes prior to the endorsement of the plan of survey.

Enclosure I is an attachment of the major advisements throughout the subdivision process. Enclosure II is a map of the subdivision and identifies major conditions and advisements of this approval.

Please be advised that the approval is valid for one (1) year from the date on which the subdivision approval is given to the application. An extension beyond that time may be granted by the City of Edmonton.

Please be advised that the Subdivision Authority will not endorse the plan of subdivision or other instrument until the appeal period as prescribed by the Municipal Government Act has lapsed. An appeal may be lodged in accordance to Section 678 of the Municipal Government Act with the Subdivision and Development Appeal Board, 10019 - 103 Avenue NW, Edmonton Alberta, T5J 0G9, within 14 days from the date of the receipt of this decision. The date of receipt of the decision is deemed to be seven (7) days from the date the decision is mailed.

The Subdivision Authority did not receive comments from adjacent landowners. The application complies with the regulations set out in the Edmonton Zoning Bylaw, the land is serviceable, and the proposal advances a more compact urban form. The Subdivision Authority is of the opinion, after considering factors set out in Section 9 of the Matters Related to Subdivision and Development Regulation, that the land is suitable for the purpose for which the subdivision is intended.

If you have further questions, please contact subdivisions@edmonton.ca.

Regards,

Blair McDowell
Subdivision Authority

BM/my/Posse #547130553-001

Enclosures

Please be advised of the following:

Next Steps for Subdivision Approval

- The next step in the subdivision process is to have a legal instrument prepared (i.e. Plan of Survey) in order to register the approved subdivision. The legal instrument is then forwarded to the City for endorsement along with the endorsement fee (\$730.00 - 2025 Fees Schedule) and subsequently released to the applicant for registration at the Land Titles Office.

Transportation

- There are existing boulevard trees adjacent to the site that must be protected during construction. For information about tree protection please refer to the City of Edmonton's website (search "Trees and Construction").
- Any and all costs associated with tree work requests (removal, pruning or other) and/or remediation from damages are borne on to the proponent as per the Corporate Tree Management Policy (C456C). All work is to be carried out by Urban Forestry who can be contacted at citytrees@edmonton.ca. Removal of City of Edmonton trees must follow the Live Tree Removal Guidelines which include community notice and value compensation.
- Access for future development must be to the adjacent alley as per the General Regulations (Section 6.1) in the 2.10 RS - Small Scale Residential Zone of Zoning Bylaw 20001.
- There is an existing access to 114 Avenue NW. Upon redevelopment of proposed Lot 4A, it must be removed. At that time, the owner/applicant will be required to obtain a Permit for the access' removal from the City's Development Services team. Apply online at www.edmonton.ca/permits.

Building / Site

- The owner shall ensure that any change in property boundaries does not cause any structures on site to become non-compliant with the Safety Codes Act and the Alberta Building Code. Permits may be required for such changes. Please contact 311 for more information.

Servicing

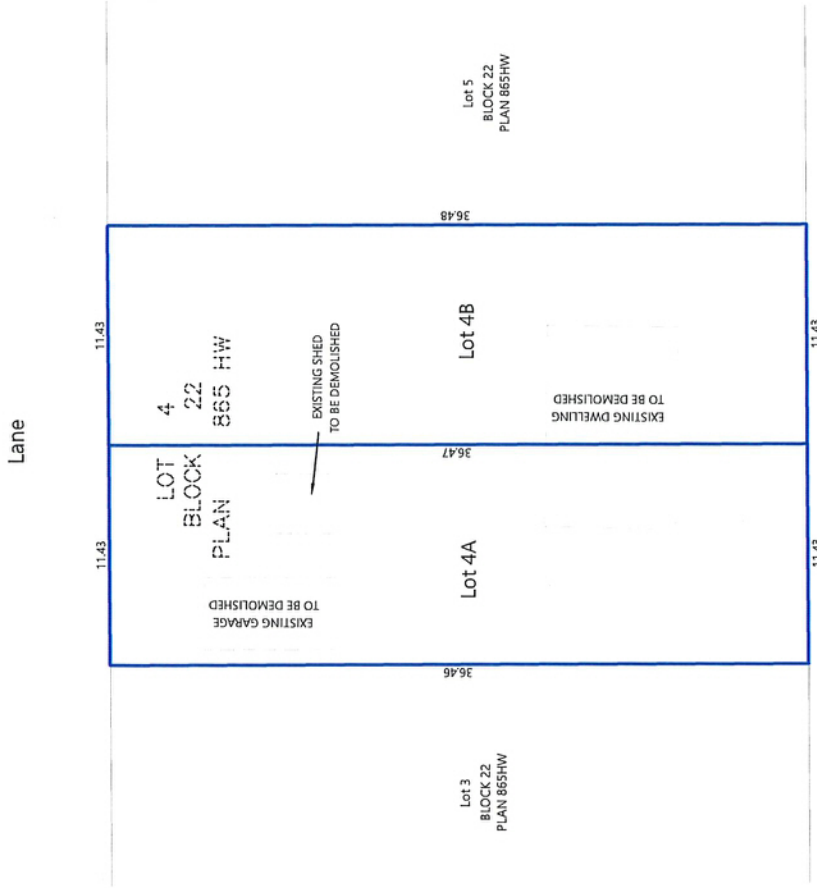
- The owner is required to make satisfactory arrangements for, and pay all costs associated with separate servicing to each lot, as well as the modification, relocation and/or removal of existing services. For further information, please contact: EPCOR Distribution & Transmission Inc. (780-412-4000), TELUS Communications (Edmonton) Inc. (Real Estate Division [Rights of Way] 780-508-2456), ATCO Gas (780-424-5222), and EPCOR Drainage Services (Water and Sewer Servicing 780-496-5444).
- The existing services (water and sanitary) enter the proposed subdivision approximately 4.0 m east of the west property line of Lot 4A off 114 Avenue NW. As per the EPCOR Drainage Services Bylaw and the EPCOR Water Services and Wastewater Treatment Bylaw, these services cannot cross the proposed property line.
- The existing sanitary service size to Lot 4A is 100 mm, and therefore not up to today's standard. EPCOR's minimum size for new sanitary service connection is 150 mm. The owner / developer is responsible to determine if the existing sewer sizes are adequate for their proposed development's demands.

- The existing lead (Pb) service must be abandoned back to EPCOR's water main and a new service must be constructed at the applicant's/developer's expense.
- There is a deficiency in on-street hydrant spacing adjacent to the property. The applicant/owner is advised to review on-site fire protection requirements to ensure adequate coverage (contact EPCOR Water at 780-412-3955).
- Overhead power lines are located on or adjacent to the subject site. It is important to prevent structural conflicts with electrical equipment. At the Development Permit stage, power poles, transformers, and other electrical equipment near the subject site must be included on all site plans and drawings. If a structure is greater than 5.5 m in height and has a setback of 4.5 m or less from the property line, please advise EPCOR Power's Customer Engineering Services (CES@epcor.com or 780-412-3128). They will provide feedback from a safety perspective, to help ensure Alberta Electrical Utility Code clearance requirements are achieved. For more information, refer to EPCOR Power's website at www.epcor.com (search "Building Structures and Power Equipment Clearances").
- If power service crosses the proposed property line the owner may be required to provide a blanket easement in favour of EPCOR Distribution & Transmission Inc. If required, said easement shall be registered prior to or concurrent with the final plan of survey (contact EPCOR Land Administration Group at 780-412-3252).

TENTATIVE PLAN
Showing Proposed
SUBDIVISION

of
LOT 4, BLOCK 22, PLAN 865 HW
Within the

RIVER LOT 36, EDMONTON SETTLEMENT
THEO. N.W. 1/4 SEC.12 - TWP.53 - RGE.24 - W.4M.
Edmonton - Alberta
Beverly Heights
2024



Scale 1 : 300

Notes:

CURRENT ZONE: RS

- Area dealt with by the registration of this plan bounded thus :
- Area to be registered contains 0.083 Hectares.
- All distances and elevations shown are in metres and decimals thereof.
- All dimensions are to be verified by the plan of survey.

Property Municipal Address: 4430 114 Avenue NW
Edmonton, AB



Tel: 780-851-2289
Fax: 587-401-6967
info@actionsurveys.ca
#200, 9415 - 45 Avenue NW
Edmonton, AB, T6E 6S9

114 Avenue

Client File: File: 241473 Tentative

Rev: 0 Issued Plan - December 4, 2024



Thursday, January 9, 2025
10:00 am.



SUBDIVISION AUTHORITY MINUTES MEETING NO. 01

PRESENT	Blair McDowell, Chief Subdivision Officer	
1.	ADOPTION OF AGENDA	
MOVED	Blair McDowell	
	That the Subdivision Authority Agenda for the January 9, 2025 meeting be adopted.	
FOR THE MOTION	Blair McDowell	CARRIED
2.	ADOPTION OF MINUTES	
MOVED	Blair McDowell	
	That the Subdivision Authority Minutes for the December 19, 2024 meeting be adopted.	
FOR THE MOTION	Blair McDowell	CARRIED
3.	OLD BUSINESS	
4.	NEW BUSINESS	
1.	LDA24-0347 514196197-001	Tentative plan of subdivision to create 207 residential lots, one (1) multi-unit housing lot (MHL), three (3) Municipal Reserve lots and three (3) Public Utility lots, from Lot 2, Block 2, Plan 062 5035, and the SW 15-51-24-W4M located north of 41 Avenue SW and east of 91 Street SW; THE ORCHARDS AT ELLERSLIE
MOVED	Blair McDowell	
	That the application for subdivision be Approved as Amended.	
FOR THE MOTION	Blair McDowell	CARRIED
2.	LDA24-0389 528355285-001	Tentative plan of subdivision to create 37 residential lots from Lots 3 and 4, Plan 707 RS located south of 5 Avenue SW and east of 30 Street SW; ALCES
MOVED	Blair McDowell	
	That the application for subdivision be Approved.	
FOR THE MOTION	Blair McDowell	CARRIED

3.	LDA24-0435 517825106-004	Tentative plan of subdivision to create 44 residential lots from the SW-19-52-25-W4M located south of Whitemud Drive NW and east of 215 Street SW; GRANVILLE
MOVED		Blair McDowell That the application for subdivision be Approved as Amended.
FOR THE MOTION		Blair McDowell CARRIED
4.	LDA24-0418 534311234-001	Tentative plan of subdivision to create one (1) multi-unit housing lot (MHL) from Lot 24, Block 5, Plan 152 2940, located south of 139 Avenue NW and west of 36 Street NW; CLAREVIEW TOWN CENTRE
MOVED		Blair McDowell That the application for subdivision be Approved.
FOR THE MOTION		Blair McDowell CARRIED
5.	LDA24-0396 533708109-001	Tentative plan of subdivision to create separate titles for a semi-detached dwelling, from Lot 13, Block 15, Plan 2160 MC, located south of 60A Avenue NW and west of 107 Street NW; PLEASANTVIEW
MOVED		Blair McDowell That the application for subdivision be Approved.
FOR THE MOTION		Blair McDowell CARRIED
6.	LDA24-0473 542395027-001	Tentative plan of subdivision to create one (1) additional residential lot, from Lot 12, Block 5, Plan 3792 KS, located north of 90 Avenue NW and east of 138 Street NW; PARKVIEW
MOVED		Blair McDowell That the application for subdivision be Tabled.
FOR THE MOTION		Blair McDowell CARRIED
5.	ADJOURNMENT The meeting adjourned at 10:30 a.m.	