

Thursday, December 19, 2024
10:00 am.



SUBDIVISION AUTHORITY AGENDA MEETING NO. 51

1.	ADOPTION OF AGENDA	
	RECOMMENDATION	
	That the Subdivision Authority Agenda for the December 19, 2024 meeting be adopted.	
2.	ADOPTION OF MINUTES	
	RECOMMENDATION	
	That the Subdivision Authority Minutes for the December 12, 2024 meeting be adopted.	
3.	OLD BUSINESS	
4.	NEW BUSINESS	
1.	LDA24-0384 532489444-001	Tentative plan of subdivision to separate Lot 5 from Lots 5-10, Block 106, Plan I1, located east of 101 Street NW and north of 86 Avenue NW; STRATHCONA
2.	LDA24-0431 536667940-001	Tentative plan of subdivision to create one (1) additional residential lot, from Lot 5, Block 6, Plan 6054 HW , located north of 92A Avenue NW and east of 146 Street NW; PARKVIEW
3.	LDA24-0459 539137866-001	Tentative plan of subdivision to create one (1) additional residential lot from Lot 41, Block 13, Plan 4116HW, located north of 83 Avenue NW and west of 117 Street NW; WINDSOR PARK
4.	LDA24-0465 540849077-001	Tentative plan of subdivision to create one (1) additional residential lot, from Lot 27, Block 3, Plan 2655HW, located north of 70 Avenue NW and east of 95 Street NW; HAZELDEAN
5.	LDA24-0470 540912741-001	Tentative plan of subdivision to create one (1) additional residential lot, from Lot 8, Block 29, Plan 5570KS, located south of 135 Avenue NW and west of 127 Street NW; WELLINGTON
5.	OTHER BUSINESS	



Subdivision Authority

6th Floor, Edmonton Tower
10111 – 104 Avenue NW
Edmonton, Alberta T5J 0J4

December 19, 2024

File No. LDA24-0384

Hagen Surveys (1982) Ltd.
2107 - 87 Ave NW
Edmonton AB T6P 1L5

ATTENTION: Jordan Widmer

RE: Tentative plan of subdivision to separate Lot 5 from Lots 5-10, Block 106, Plan I1, located east of 101 Street NW and north of 86 Avenue NW; **STRATHCONA**

The Subdivision by Plan is APPROVED on December 5, 2024, subject to the following condition:

1. that the owner pay all outstanding property taxes prior to the endorsement of the plan of survey.

Enclosure I is an attachment of the major advisements throughout the subdivision process. Enclosure II is a map of the subdivision and identifies major conditions and advisements of this approval.

Please be advised that the approval is valid for one (1) year from the date on which the subdivision approval is given to the application. An extension beyond that time may be granted by the City of Edmonton.

Please be advised that the Subdivision Authority will not endorse the plan of subdivision or other instrument until the appeal period as prescribed by the Municipal Government Act has lapsed. An appeal may be lodged in accordance to Section 678 of the Municipal Government Act with the Subdivision and Development Appeal Board, 10019 - 103 Avenue NW, Edmonton Alberta, T5J 0G9, within 14 days from the date of the receipt of this decision. The date of receipt of the decision is deemed to be seven (7) days from the date the decision is mailed.

The Subdivision Authority did not receive comments from adjacent landowners. The application complies with the regulations set out in the Edmonton Zoning Bylaw, the land is serviceable, and the proposal advances a more compact urban form. The Subdivision Authority is of the opinion, after considering factors set out in Section 9 of the Matters Related to Subdivision and Development Regulation, that the land is suitable for the purpose for which the subdivision is intended.

If you have further questions, please contact subdivisions@edmonton.ca.

Regards,

Blair McDowell
Subdivision Authority

BM/jm/Posse #532489444-001

Enclosures

Please be advised of the following:

Next Steps for Subdivision Approval

- The next step in the subdivision process is to complete the *Application for Separation or Consolidation of Titles form* in order to register the approved subdivision. The legal instrument is then forwarded to the City for endorsement along with the endorsement fee (\$715.00 - 2024 Fees Schedule) and subsequently released to the applicant for registration at the Land Titles Office.

Transportation

- There are existing boulevard trees adjacent to the site that must be protected during construction. For information about tree protection please refer to the City of Edmonton's website (search "Trees and Construction").
- Any and all costs associated with tree work requests (removal, pruning or other) and/or remediation from damages are borne on to the proponent as per the Corporate Tree Management Policy (C456C). All work is to be carried out by Urban Forestry who can be contacted at citytrees@edmonton.ca. Removal of City of Edmonton trees must follow the Live Tree Removal Guidelines which include community notice and value compensation.
- Access for future development must be to the adjacent alley as per the General Regulations (Section 6.1) in the 2.10 RS - Small Scale Residential Zone of Zoning Bylaw 20001.

Building / Site

- The owner shall ensure that any change in property boundaries does not cause any structures on site to become non-compliant with the Safety Codes Act and the Alberta Building Code. Permits may be required for such changes. Please contact 311 for more information.

Servicing

- The owner is required to make satisfactory arrangements for, and pay all costs associated with separate servicing to each lot, as well as the modification, relocation and/or removal of existing services. For further information, please contact: EPCOR Distribution & Transmission Inc. (780-412-4000), TELUS Communications (Edmonton) Inc. (Real Estate Division [Rights of Way] 780-508-2456), ATCO Gas (780-424-5222), and EPCOR Drainage Services (Water and Sewer Servicing 780-496-5444).
- The existing services (water and sanitary) enter the proposed subdivision approximately 7.92 m west of the east property line of Lot 9 off 86 Avenue NW. As per the EPCOR Drainage Services Bylaw and the EPCOR Water Services and Wastewater Treatment Bylaw, these services cannot cross the proposed property line.
- There is a deficiency in on-street hydrant spacing adjacent to the property. The applicant/owner is advised to review on-site fire protection requirements to ensure adequate coverage (contact EPCOR Water at 780-412-3955).
- Overhead power lines are located on or adjacent to the subject site. It is important to prevent structural conflicts with electrical equipment. At the Development Permit stage, power poles, transformers, and other electrical equipment near the subject site must be included on all site plans and drawings. If a structure is greater than 5.5 m in height and has a setback of 4.5 m or

less from the property line, please advise EPCOR Power's Customer Engineering Services (CES@epcor.com or 780-412-3128). They will provide feedback from a safety perspective, to help ensure Alberta Electrical Utility Code clearance requirements are achieved. For more information, refer to EPCOR Power's website at www.epcor.com (search "Building Structures and Power Equipment Clearances").

- If power service crosses the proposed property line the owner may be required to provide a blanket easement in favour of EPCOR Distribution & Transmission Inc. If required, said easement shall be registered prior to or concurrent with the final plan of survey (contact EPCOR Land Administration Group at 780-412-3252).



Subdivision Authority

6th Floor, Edmonton Tower
10111 – 104 Avenue NW
Edmonton, Alberta T5J 0J4

December 19, 2024

File No. LDA24-0431

Pals Geomatics Corp
10704 - 176 St NW
Edmonton AB T5S 1G7

ATTENTION: Sam McDougall

RE: Tentative plan of subdivision to create one (1) additional residential lot, from Lot 5, Block 6, Plan 6054 HW , located north of 92A Avenue NW and east of 146 Street NW; **PARKVIEW**

The Subdivision by Plan is APPROVED on December 19, 2024, subject to the following condition:

1. that the owner pay all outstanding property taxes prior to the endorsement of the plan of survey.

Enclosure I is an attachment of the major advisements throughout the subdivision process. Enclosure II is a map of the subdivision and identifies major conditions and advisements of this approval.

Please be advised that the approval is valid for one (1) year from the date on which the subdivision approval is given to the application. An extension beyond that time may be granted by the City of Edmonton.

Please be advised that the Subdivision Authority will not endorse the plan of subdivision or other instrument until the appeal period as prescribed by the Municipal Government Act has lapsed. An appeal may be lodged in accordance to Section 678 of the Municipal Government Act with the Subdivision and Development Appeal Board, 10019 - 103 Avenue NW, Edmonton Alberta, T5J 0G9, within 14 days from the date of the receipt of this decision. The date of receipt of the decision is deemed to be seven (7) days from the date the decision is mailed.

The Subdivision Authority received comments from adjacent landowners and community members. The application complies with the regulations set out in the Edmonton Zoning Bylaw, the land is serviceable, and the proposal advances a more compact urban form. The Subdivision Authority is of the opinion, after considering factors set out in Section 9 of the Matters Related to Subdivision and Development Regulation and the comments from adjacent landowners, that the land is suitable for the purpose for which the subdivision is intended.

If you have further questions, please contact subdivisions@edmonton.ca.

Regards,

Blair McDowell
Subdivision Authority

BM/jm/Posse #536667940-001

Enclosures

Please be advised of the following:

Next Steps for Subdivision Approval

- The next step in the subdivision process is to have a legal instrument prepared (ie. Plan of Survey) in order to register the approved subdivision. The legal instrument is then forwarded to the City for endorsement along with the endorsement fee (\$715.00 - 2024 Fees Schedule) and subsequently released to the applicant for registration at the Land Titles Office.

Transportation

- There are existing boulevard trees adjacent to the site that must be protected during construction. For information about tree protection please refer to the City of Edmonton's website (search "Trees and Construction").
- Any and all costs associated with tree work requests (removal, pruning or other) and/or remediation from damages are borne on to the proponent as per the Corporate Tree Management Policy (C456C). All work is to be carried out by Urban Forestry who can be contacted at citytrees@edmonton.ca. Removal of City of Edmonton trees must follow the Live Tree Removal Guidelines which include community notice and value compensation.
- Access for future development must be to the adjacent alley as per the General Regulations (Section 6.1) in the 2.10 RS - Small Scale Residential Zone of Zoning Bylaw 20001.

Building / Site

- The owner shall ensure that any change in property boundaries does not cause any structures on site to become non-compliant with the Safety Codes Act and the Alberta Building Code. Permits may be required for such changes. Please contact 311 for more information.

Servicing

- The owner is required to make satisfactory arrangements for, and pay all costs associated with separate servicing to each lot, as well as the modification, relocation and/or removal of existing services. For further information, please contact: EPCOR Distribution & Transmission Inc. (780-412-4000), TELUS Communications (Edmonton) Inc. (Real Estate Division [Rights of Way] 780-508-2456), ATCO Gas (780-424-5222), and EPCOR Drainage Services (Water and Sewer Servicing 780-496-5444).
- The existing services (water and sanitary) enter the proposed subdivision approximately 6.3 m west of the east property line of Lot 5 off the lane. The existing storm service enters the proposed subdivision approximately 26.0m west of EPCOR Manhole#241541 (assumed straight in) off 92A Avenue NW. As per the EPCOR Drainage Services Bylaw and the EPCOR Water Services and Wastewater Treatment Bylaw, these services cannot cross the proposed property line.
- The existing concrete stairs that encroach into the 92A Avenue road right-of-way must be removed, or that the owner enter into an Encroachment Agreement with the City of Edmonton. Email encroachmentagreements@edmonton.ca for information;

- The owner should submit an Erosion and Sediment Control (ESC) plan specific for this development and for implementation during and after construction in accordance with the City of Edmonton ESC Guidelines and Field Manual.
- There is a deficiency in on-street hydrant spacing adjacent to the property. The applicant/owner is advised to review on-site fire protection requirements to ensure adequate coverage (contact EPCOR Water at 780-412-3955).
- Overhead power lines are located on or adjacent to the subject site. It is important to prevent structural conflicts with electrical equipment. At the Development Permit stage, power poles, transformers, and other electrical equipment near the subject site must be included on all site plans and drawings. If a structure is greater than 5.5 m in height and has a setback of 4.5 m or less from the property line, please advise EPCOR Power's Customer Engineering Services (CES@epcor.com or 780-412-3128). They will provide feedback from a safety perspective, to help ensure Alberta Electrical Utility Code clearance requirements are achieved. For more information, refer to EPCOR Power's website at www.epcor.com (search "Building Structures and Power Equipment Clearances").
- If power service crosses the proposed property line the owner may be required to provide a blanket easement in favour of EPCOR Distribution & Transmission Inc. If required, said easement shall be registered prior to or concurrent with the final plan of survey (contact EPCOR Land Administration Group at 780-412-3252).

MILL STREET HOMES

NOTES:

- ALL DISTANCES ARE SHOWN IN METRES AND DECIMALS THEREOF.
- ALL DISTANCES ARE SHOWN IN METRES AND DECIMALS THEREOF.
- ALL INFORMATION SHOWN ON THIS PLAN IS BOTH TENTATIVE AND PRELIMINARY, AND SUBJECT TO CHANGE BY THE PLAN OF SURVEY.
- THE BOUNDARY SHOWN, EVEN IF ANNOTATED, IS SUBJECT TO CHANGE BY THE PLAN OF SURVEY.
- PLAN TO BE SUBDIVIDED SHOWN OUTLINED THUS, AND CONTAINS: 0.0557 ha



REV. NO.	DATE	ITEM	BY
1	OCT. 2024	ORIGINAL PLAN COMPLETED	CN

REVISIONS

PARKVIEW TENTATIVE PLAN SHOWING PROPOSED SUBDIVISION

OF
LOT 5, BLOCK 6, PLAN 6054 HW
WITHIN THE

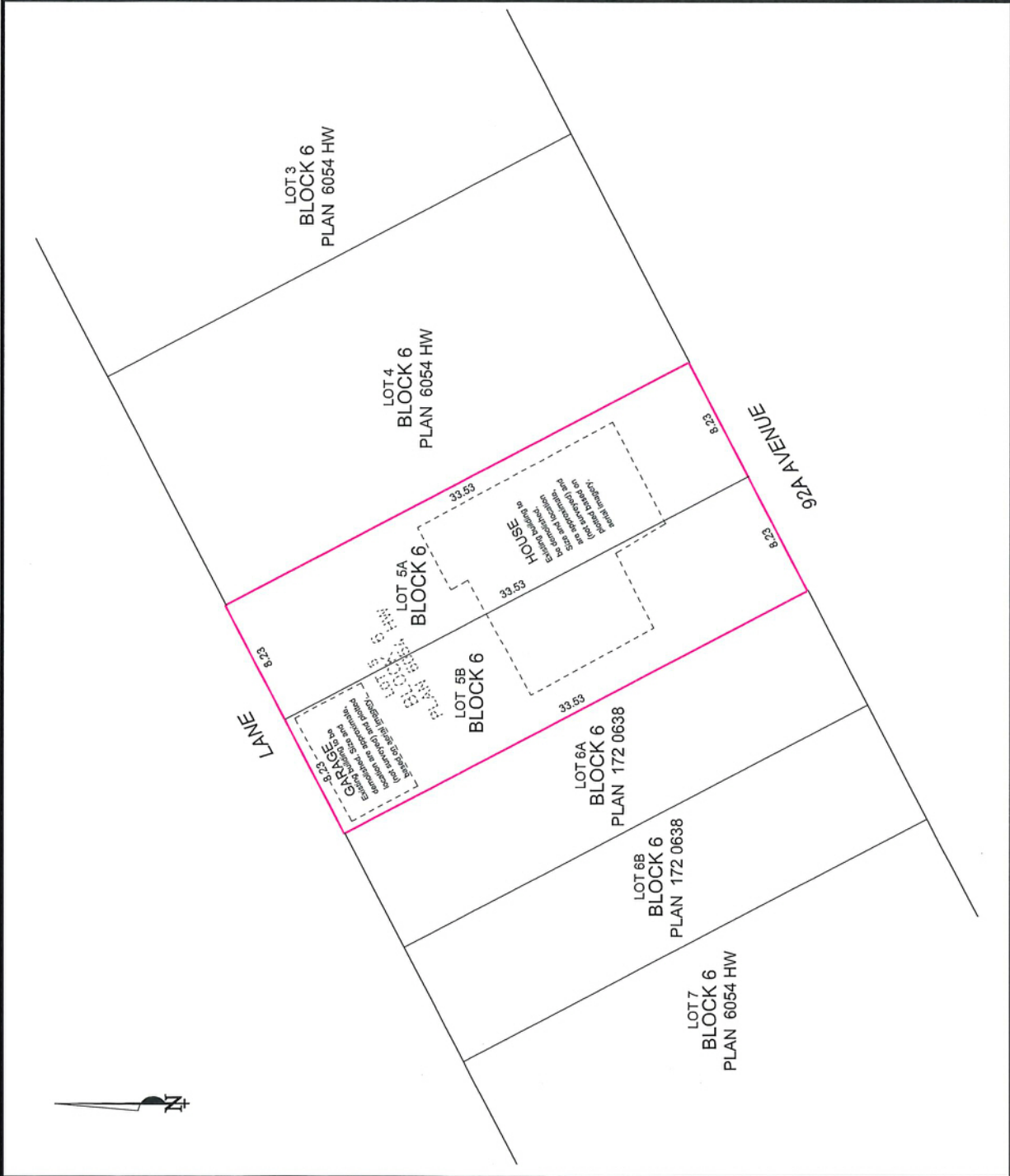
N.E. 1/4 SEC. 26 - TWP. 52 - RGE. 25 - W. 4TH MER.
EDMONTON - ALBERTA

SCALE: 1:250
0 2.5 5 7.5 10 15 METRES
2024



Pals Geomatics
Phone: (780) 455-1177 Fax: (780) 451-1347
Email: edmonton@palsgeomatics.com
10794-176 Street NW, Edmonton, Alberta T5S 1J7

FILE NO. 62400000T DRAFTED BY: CN CHECKED BY: DS





Subdivision Authority

6th Floor, Edmonton Tower
10111 – 104 Avenue NW
Edmonton, Alberta T5J 0J4

December 19, 2024

File No. LDA24-0459

Action Surveys Inc.
200, 9413 - 45 Ave NW
Edmonton AB T6E 6B9

ATTENTION: Lianqiu Gao

RE: Tentative plan of subdivision to create one (1) additional residential lot from Lot 41, Block 13, Plan 4116HW, located north of 83 Avenue NW and west of 117 Street NW; **WINDSOR PARK**

The Subdivision by Plan is APPROVED on December 19, 2024, subject to the following conditions:

1. that the final plan of survey shall conform to the attached revised tentative plan;
2. that the owner apply for a permit to demolish the existing dwelling and garage prior to endorsement of the final plan. Demolition permits can be obtained from Development Services. Apply online at www.edmonton.ca/permits; and
3. that the owner pay all outstanding property taxes prior to the endorsement of the plan of survey.

Enclosure I is an attachment of the major advisements throughout the subdivision process. Enclosure II is a map of the subdivision and identifies major conditions and advisements of this approval.

Please be advised that the approval is valid for one (1) year from the date on which the subdivision approval is given to the application. An extension beyond that time may be granted by the City of Edmonton.

Please be advised that the Subdivision Authority will not endorse the plan of subdivision or other instrument until the appeal period as prescribed by the Municipal Government Act has lapsed. An appeal may be lodged in accordance to Section 678 of the Municipal Government Act with the Subdivision and Development Appeal Board, 10019 - 103 Avenue NW, Edmonton Alberta, T5J 0G9, within 14 days from the date of the receipt of this decision. The date of receipt of the decision is deemed to be seven (7) days from the date the decision is mailed.

The Subdivision Authority did not receive comments from adjacent landowners. The application complies with the regulations set out in the Edmonton Zoning Bylaw, the land is serviceable, and the proposal advances a more compact urban form. The Subdivision Authority is of the opinion, after considering factors set out in Section 9 of the Matters Related to Subdivision and Development Regulation, that the land is suitable for the purpose for which the subdivision is intended.

If you have further questions, please contact subdivisions@edmonton.ca.

Regards,

Blair McDowell
Subdivision Authority

BM/jm/Posse #539137866-001

Enclosures

Please be advised of the following:

Next Steps for Subdivision Approval

- The next step in the subdivision process is to have a legal instrument prepared (ie. Plan of Survey) in order to register the approved subdivision. The legal instrument is then forwarded to the City for endorsement along with the endorsement fee (\$715.00 - 2024 Fees Schedule) and subsequently released to the applicant for registration at the Land Titles Office.

Transportation

- There are existing boulevard trees adjacent to the site that must be protected during construction. For information about tree protection please refer to the City of Edmonton's website (search "Trees and Construction").
- Any and all costs associated with tree work requests (removal, pruning or other) and/or remediation from damages are borne on to the proponent as per the Corporate Tree Management Policy (C456C). All work is to be carried out by Urban Forestry who can be contacted at citytrees@edmonton.ca. Removal of City of Edmonton trees must follow the Live Tree Removal Guidelines which include community notice and value compensation.
- Access for future development must be to the adjacent alley as per the General Regulations (Section 6.1) in the 2.10 RS - Small Scale Residential Zone of Zoning Bylaw 20001.
- There is an existing access to 83 Avenue NW. Upon redevelopment of proposed Lot 41A, the existing residential access to 83 Avenue NW must be removed. The owner/applicant will be required to obtain a Permit to remove the access, available from Development Services. Apply online at www.edmonton.ca/permits.

Building / Site

- The owner shall ensure that any change in property boundaries does not cause any structures on site to become non-compliant with the Safety Codes Act and the Alberta Building Code. Permits may be required for such changes. Please contact 311 for more information.

Servicing

- The owner is required to make satisfactory arrangements for, and pay all costs associated with separate servicing to each lot, as well as the modification, relocation and/or removal of existing services. For further information, please contact: EPCOR Distribution & Transmission Inc. (780-412-4000), TELUS Communications (Edmonton) Inc. (Real Estate Division [Rights of Way] 780-508-2456), ATCO Gas (780-424-5222), and EPCOR Drainage Services (Water and Sewer Servicing 780-496-5444).
- The existing services (water and sanitary) enter the proposed subdivision approximately 34.44m west of the west property line of 117 Street off the lane. The existing storm service enters the proposed subdivision approximately 0.23m east of the west property line of Lot 41A off the lane. As per the EPCOR Drainage Services Bylaw and the EPCOR Water Services and Wastewater Treatment Bylaw, these services cannot cross the proposed property line.
- Overhead power lines are located on or adjacent to the subject site. It is important to prevent structural conflicts with electrical equipment. At the Development Permit stage, power poles, transformers, and other electrical equipment near the subject site must be included on all site

plans and drawings. If a structure is greater than 5.5 m in height and has a setback of 4.5 m or less from the property line, please advise EPCOR Power's Customer Engineering Services (CES@epcor.com or 780-412-3128). They will provide feedback from a safety perspective, to help ensure Alberta Electrical Utility Code clearance requirements are achieved. For more information, refer to EPCOR Power's website at www.epcor.com (search "Building Structures and Power Equipment Clearances").

- If power service crosses the proposed property line the owner may be required to provide a blanket easement in favour of EPCOR Distribution & Transmission Inc. If required, said easement shall be registered prior to or concurrent with the final plan of survey (contact EPCOR Land Administration Group at 780-412-3252).

TENTATIVE PLAN
Showing Proposed
SUBDIVISION

of
LOT 41, BLOCK 13, PLAN 4116 HW
Within the
RIVER LOT 3, EDMONTON SETTLEMENT
THEO. TWP.52 - RGE.24 - W.4M.
Edmonton - Alberta
Windsor Park
2024



Scale 1 : 300

Notes:

CURRENT ZONE: RS

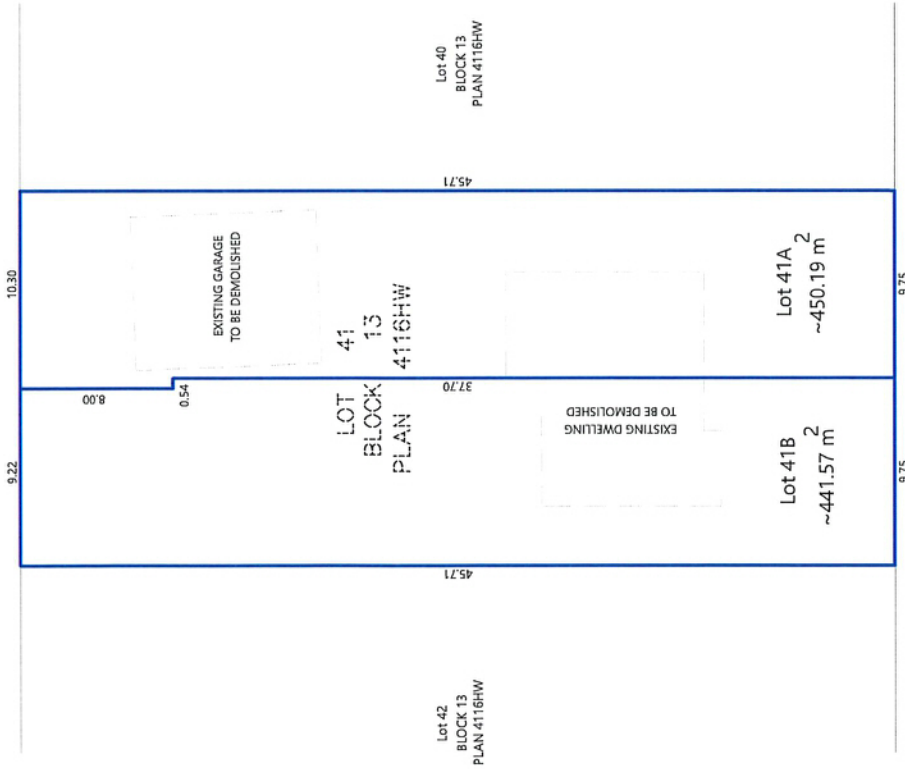
- Area dealt with by the registration of this plan bounded thus :
- Area to be registered contains 0.089 Hectares.
- All distances and elevations shown are in metres and decimals thereof.
- All dimensions are to be verified by the plan of survey.

Property Municipal Address: 11708 83 Avenue NW
Edmonton, AB



Tel: 780-851-2289
Fax: 587-401-6867
info@actionsurveys.ca
#200, 9413 - 45 Avenue NW
Edmonton, AB, T6E 6B9

83 Avenue



Lot 42
BLOCK 13
PLAN 4116HW

Lot 40
BLOCK 13
PLAN 4116HW

Client File:	File: 24147Tentative
Rev: 2 revise lot - December 13, 2024	3
Rev: 3 revise lot - November 13, 2024	
Rev: 1 revise lot - November 8, 2024	



Subdivision Authority

6th Floor, Edmonton Tower
10111 – 104 Avenue NW
Edmonton, Alberta T5J 0J4

December 19, 2024

File No. LDA24-0465

Pals Geomatics Corp
10704 - 176 St NW
Edmonton AB T5S 1G7

ATTENTION: Sam McDougall

RE: Tentative plan of subdivision to create one (1) additional residential lot, from Lot 27, Block 3, Plan 2655HW, located north of 70 Avenue NW and east of 95 Street NW; **HAZELDEAN**

The Subdivision by Plan is APPROVED on December 19, 2024, subject to the following conditions:

1. that the owner enter into a Servicing Agreement with the City of Edmonton for the payment of the applicable drainage assessments, pursuant to Section 655 of the Municipal Government Act (contact development.coordination@edmonton.ca);
2. that the owner apply for a permit to demolish the existing dwelling and garage prior to endorsement of the final plan. Demolition permits can be obtained from Development Services. Apply online at www.edmonton.ca/permits; and
3. that the owner pay all outstanding property taxes prior to the endorsement of the plan of survey.

Enclosure I is an attachment of the major advisements throughout the subdivision process. Enclosure II is a map of the subdivision and identifies major conditions and advisements of this approval.

Please be advised that the approval is valid for one (1) year from the date on which the subdivision approval is given to the application. An extension beyond that time may be granted by the City of Edmonton.

Please be advised that the Subdivision Authority will not endorse the plan of subdivision or other instrument until the appeal period as prescribed by the Municipal Government Act has lapsed. An appeal may be lodged in accordance to Section 678 of the Municipal Government Act with the Subdivision and Development Appeal Board, 10019 - 103 Avenue NW, Edmonton Alberta, T5J 0G9, within 14 days from the date of the receipt of this decision. The date of receipt of the decision is deemed to be seven (7) days from the date the decision is mailed.

The Subdivision Authority did not receive comments from adjacent landowners. The application complies with the regulations set out in the Edmonton Zoning Bylaw, the land is serviceable, and the proposal advances a more compact urban form. The Subdivision Authority is of the opinion, after considering factors set out in Section 9 of the Matters Related to Subdivision and Development Regulation, that the land is suitable for the purpose for which the subdivision is intended.

If you have further questions, please contact subdivisions@edmonton.ca.

Regards,

Blair McDowell
Subdivision Authority

BM/jm/Posse #540849077-001

Enclosures

Please be advised of the following:

Next Steps for Subdivision Approval

- The next step in the subdivision process is to have a legal instrument prepared (ie. Plan of Survey) in order to register the approved subdivision. The legal instrument is then forwarded to the City for endorsement along with the endorsement fee (\$715.00 - 2024 Fees Schedule) and subsequently released to the applicant for registration at the Land Titles Office.

Transportation

- There are existing boulevard trees adjacent to the site that must be protected during construction. For information about tree protection please refer to the City of Edmonton's website (search "Trees and Construction").
- Any and all costs associated with tree work requests (removal, pruning or other) and/or remediation from damages are borne on to the proponent as per the Corporate Tree Management Policy (C456C). All work is to be carried out by Urban Forestry who can be contacted at citytrees@edmonton.ca. Removal of City of Edmonton trees must follow the Live Tree Removal Guidelines which include community notice and value compensation.
- Access for future development must be to the adjacent alley as per the General Regulations (Section 6.1) in the 2.10 RS - Small Scale Residential Zone of Zoning Bylaw 20001.

Building / Site

- The owner shall ensure that any change in property boundaries does not cause any structures on site to become non-compliant with the Safety Codes Act and the Alberta Building Code. Permits may be required for such changes. Please contact 311 for more information.

Servicing

- The owner is required to make satisfactory arrangements for, and pay all costs associated with separate servicing to each lot, as well as the modification, relocation and/or removal of existing services. For further information, please contact: EPCOR Distribution & Transmission Inc. (780-412-4000), TELUS Communications (Edmonton) Inc. (Real Estate Division [Rights of Way] 780-508-2456), ATCO Gas (780-424-5222), and EPCOR Drainage Services (Water and Sewer Servicing 780-496-5444).
- The existing services (water and sanitary) enter the proposed subdivision approximately 5.93 m west of the east property line of Lot 27 off the lane. As per the EPCOR Drainage Services Bylaw and the EPCOR Water Services and Wastewater Treatment Bylaw, these services cannot cross the proposed property line.
- There is a deficiency in on-street hydrant spacing with no existing hydrants on 70 Avenue. The applicant/owner is advised to review on-site fire protection requirements to ensure adequate coverage (contact EPCOR Water at 780-412-3955).
- Overhead power lines are located on or adjacent to the subject site. It is important to prevent structural conflicts with electrical equipment. At the Development Permit stage, power poles, transformers, and other electrical equipment near the subject site must be included on all site plans and drawings. If a structure is greater than 5.5 m in height and has a setback of 4.5 m or less from the property line, please advise EPCOR Power's Customer Engineering Services

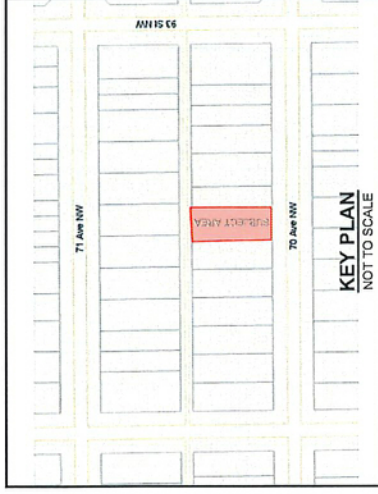
(CES@epcor.com or 780-412-3128). They will provide feedback from a safety perspective, to help ensure Alberta Electrical Utility Code clearance requirements are achieved. For more information, refer to EPCOR Power's website at www.epcor.com (search "Building Structures and Power Equipment Clearances").

- If power service crosses the proposed property line the owner may be required to provide a blanket easement in favour of EPCOR Distribution & Transmission Inc. If required, said easement shall be registered prior to or concurrent with the final plan of survey (contact EPCOR Land Administration Group at 780-412-3252).

ROSECREST HOMES LTD.

NOTES:

- ALL DISTANCES ARE SHOWN IN METRES AND DECIMALS THEREOF.
- ALL DISTANCES ON CURVED BOUNDARIES ARE ARC LENGTHS.
- THIS PLAN IS BOTH TENTATIVE AND PRELIMINARY, AND SUBJECT TO CHANGE BY THE PLAN OF SURVEY.
- THE BOUNDARY SHOWN, EVEN IF ANNOTATED, IS SUBJECT TO CHANGE BY THE PLAN OF SURVEY.
- THE ZONING OF THIS SUBJECT AREA IS RS.
- PLAN TO BE SUBDIVIDED SHOWN OUTLINED THUS, AND CONTAINS: 0.065 ha



REV. NO.	DATE	ITEM	BY
2	OCT. 2024	WRONG LOT REQUESTED ORIGINALLY - NEW TENTATIVE PLAN	CN
1	OCT. 2024	ORIGINAL PLAN COMPLETED	CN

REVISIONS

HAZELDEAN
TENTATIVE PLAN SHOWING PROPOSED
SUBDIVISION

OF
LOT 27, BLOCK 3, PLAN 2655HW
WITHIN THE

N.E. 1/4 SEC. 21 - TWP. 52 - RGE. 24 - W. 4TH MER.
EDMONTON - ALBERTA

SCALE: 1:300

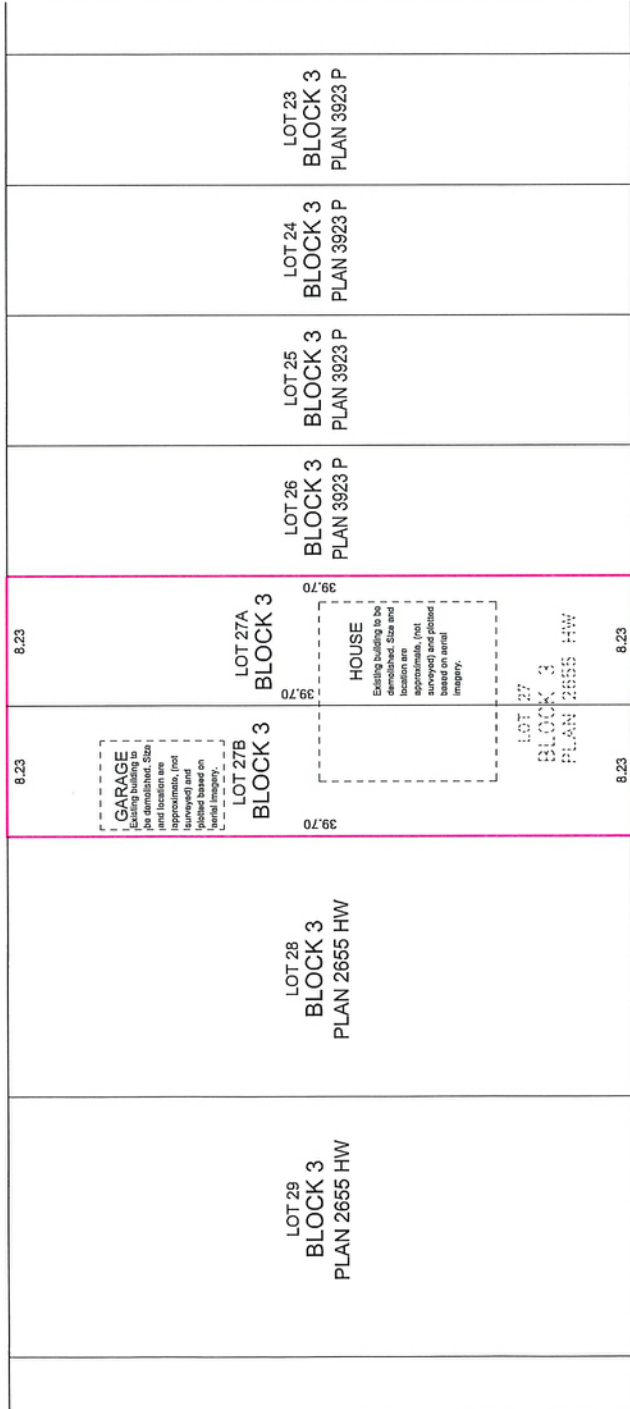


Phone: (780) 455-3177 Fax: (780) 451-3047
Email: edmonton@palsgeomatics.com
10704-176 Street NW, Edmonton, Alberta T5S 1G7

FILE NO. 624031400T DRAFTED BY: CN CHECKED BY: DS



LANE



70 AVENUE NW



Subdivision Authority

6th Floor, Edmonton Tower
10111 – 104 Avenue NW
Edmonton, Alberta T5J 0J4

December 19, 2024

File No. LDA24-0470

Hagen Surveys (1982) Ltd.
2107 87 Ave NW
Edmonton AB T6P 1L5

ATTENTION: Jordan Widmer

RE: Tentative plan of subdivision to create one (1) additional residential lot, from Lot 8, Block 29, Plan 5570KS, located south of 135 Avenue NW and west of 127 Street NW; **WELLINGTON**

The Subdivision by Plan is APPROVED on December 19, 2024, subject to the following conditions:

1. that the owner apply for a permit to demolish the existing dwelling and garage prior to endorsement of the final plan. Demolition permits can be obtained from Development Services. Apply online at www.edmonton.ca/permits; and
2. that the owner pay all outstanding property taxes prior to the endorsement of the plan of survey.

Enclosure I is an attachment of the major advisements throughout the subdivision process. Enclosure II is a map of the subdivision and identifies major conditions and advisements of this approval.

Please be advised that the approval is valid for one (1) year from the date on which the subdivision approval is given to the application. An extension beyond that time may be granted by the City of Edmonton.

Please be advised that the Subdivision Authority will not endorse the plan of subdivision or other instrument until the appeal period as prescribed by the Municipal Government Act has lapsed. An appeal may be lodged in accordance to Section 678 of the Municipal Government Act with the Subdivision and Development Appeal Board, 10019 - 103 Avenue NW, Edmonton Alberta, T5J 0G9, within 14 days from the date of the receipt of this decision. The date of receipt of the decision is deemed to be seven (7) days from the date the decision is mailed.

The Subdivision Authority did not receive comments from adjacent landowners. The application complies with the regulations set out in the Edmonton Zoning Bylaw, the land is serviceable, and the proposal advances a more compact urban form. The Subdivision Authority is of the opinion, after considering factors set out in Section 9 of the Matters Related to Subdivision and Development Regulation, that the land is suitable for the purpose for which the subdivision is intended.

If you have further questions, please contact subdivisions@edmonton.ca.

Regards,

Blair McDowell
Subdivision Authority

BM/jm/Posse #540912741-001

Enclosures

Please be advised of the following:

Next Steps for Subdivision Approval

- The next step in the subdivision process is to have a legal instrument prepared (ie. Plan of Survey) in order to register the approved subdivision. The legal instrument is then forwarded to the City for endorsement along with the endorsement fee (\$715.00 - 2024 Fees Schedule) and subsequently released to the applicant for registration at the Land Titles Office.

Transportation

- Access for future development must be to the adjacent alley as per the General Regulations (Section 6.1) in the 2.10 RS - Small Scale Residential Zone of Zoning Bylaw 20001.

Building / Site

- The owner shall ensure that any change in property boundaries does not cause any structures on site to become non-compliant with the Safety Codes Act and the Alberta Building Code. Permits may be required for such changes. Please contact 311 for more information.

Servicing

- The owner is required to make satisfactory arrangements for, and pay all costs associated with separate servicing to each lot, as well as the modification, relocation and/or removal of existing services. For further information, please contact: EPCOR Distribution & Transmission Inc. (780-412-4000), TELUS Communications (Edmonton) Inc. (Real Estate Division [Rights of Way] 780-508-2456), ATCO Gas (780-424-5222), and EPCOR Drainage Services (Water and Sewer Servicing 780-496-5444).
- The existing services (water and sanitary) enter the proposed subdivision approximately 21.16 m west of the east property line of Lot 8 off the lane. The existing storm service enters the proposed subdivision approximately 5.3m east of the west property line of Lot 8 off 134A Avenue NW. As per the EPCOR Drainage Services Bylaw and the EPCOR Water Services and Wastewater Treatment Bylaw, these services cannot cross the proposed property line.
- There is a deficiency in on-street hydrant spacing adjacent to the property. The applicant/owner is advised to review on-site fire protection requirements to ensure adequate coverage (contact EPCOR Water at 780-412-3955).
- If power service crosses the proposed property line the owner may be required to provide a blanket easement in favour of EPCOR Distribution & Transmission Inc. If required, said easement shall be registered prior to or concurrent with the final plan of survey (contact EPCOR Land Administration Group at 780-412-3252).

TENTATIVE PLAN

SHOWING SUBDIVISION OF

LOT 8, BLK.29, PLAN 5570 KS

IN THE

N.E.1/4 SEC.24, TWP.53, RGE.25, W. 4M.

EDMONTON, ALBERTA

SCALE 1:200 2024 R. W. SIMPSON, A.L.S.



LANE

18.33 16.73



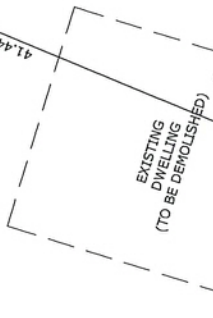
EXISTING GARAGE
(TO BE DEMOLISHED)

LOT 8B
0.046 ha

LOT 8A
0.046 ha

LOT 8
PLAN
BLOCK 29

41.44



EXISTING DWELLING
(TO BE DEMOLISHED)

LOT 7
BLOCK 29
PLAN 5570 KS

48.99

LOT 9
BLOCK 29
PLAN 5570 KS

37.66

Site Width = 8.45

Site Width = 7.50

A=5.71

A=5.71

134th A AVENUE

128th STREET

NOTES:

- DISTANCES ARE APPROXIMATE AND ARE IN METRES AND DECIMALS THEREOF.
- AREA DEALT WITH BOUNDED THUS.



HAGEN SURVEYS

2107 - 87th Avenue N.W. | Edmonton AB, T6P 1L5 | T 780.464.5506 | F 780.464.4450 | hagensurveys.ca
Your comprehensive surveying partner.

SURVEYOR'S STAMP



CALCULATED BY:	ETH	DRAWN BY:	ETH
DATE:	NOV. 12, 2024	REVISED:	--
DRAWING	241315T	FILE NO.	241315

Thursday, December 12, 2024
10:00 am.



SUBDIVISION AUTHORITY MINUTES MEETING NO. 50

PRESENT Blair McDowell, Chief Subdivision Officer

1. ADOPTION OF AGENDA

MOVED Blair McDowell
That the Subdivision Authority Agenda for the December 12, 2024 meeting be adopted.

FOR THE MOTION Blair McDowell **CARRIED**

2. ADOPTION OF MINUTES

MOVED Blair McDowell
That the Subdivision Authority Minutes for the December 05, 2024 meeting be adopted.

FOR THE MOTION Blair McDowell **CARRIED**

3. OLD BUSINESS

1. LDA24-0263
509412014-001 Tentative plan of subdivision to create one (1) commercial lot from the SW-18-53-25-W4M located east of Winterburn Road NW and north of Yellowhead Trail NW; **PINTAIL LANDING**

MOVED Blair McDowell
That the application for subdivision be Approved.

FOR THE MOTION Blair McDowell **CARRIED**

4. NEW BUSINESS

1. LDA24-0292
507115066-001 Tentative plan of subdivision to create 19 residential lots, from Lot 201, Block A, Plan 222 0182, located north of Maskêkosihk Trail NW (23 Avenue NW) and east of Winterburn Road NW (215 Street NW); **THE UPLANDS**

MOVED Blair McDowell
That the application for subdivision be Approved.

FOR THE MOTION Blair McDowell **CARRIED**

2. LDA24-0316
521239190-001 Tentative plan of subdivision to create one (1) commercial lot from Block B, Plan 1662 NY, located south of Roper Road NW and east of 75 Street NW; **ROPER INDUSTRIAL**

MOVED		Blair McDowell	
		That the application for subdivision be Approved.	
FOR THE MOTION		Blair McDowell	CARRIED
3.	LDA24-0314 518647694-001	REVISION of conditionally approved tentative plan of subdivision to create 67 residential lots, from the SW-25-52-26-W4M located north of Rosenthal Boulevard NW and east of 231 Street NW; ROSENTHAL	
MOVED		Blair McDowell	
		That the application for subdivision be Approved.	
FOR THE MOTION		Blair McDowell	CARRIED
4.	LDA21-0495 405723733-001	REVISION of conditionally approved tentative plan of subdivision to create 219 residential lots from Lot 2, Block A, Plan 4636 MC located north of Yellowhead Trail NW and west of Winterburn Road NW; KINGLET GARDENS	
MOVED		Blair McDowell	
		That the application for subdivision be Approved as Amended.	
FOR THE MOTION		Blair McDowell	CARRIED
5.	LDA24-0233 513631342-001	Tentative plan of subdivision to create one (1) additional commercial lot from, Plan 082 1851 Block 9 Lot 58A located north of 100 Avenue NW and west of 109 Street NW; DOWNTOWN	
MOVED		Blair McDowell	
		That the application for subdivision be Approved.	
FOR THE MOTION		Blair McDowell	CARRIED
6.	LDA24-0427 536745318-001	Tentative plan of subdivision to create an additional lot from Lots 7 & 8 and the east half of Lot 9, Block 3, Plan 2000U, located north of 78 Avenue NW and west of 91 Street NW; KING EDWARD PARK	
MOVED		Blair McDowell	
		That the application for subdivision be Approved.	
FOR THE MOTION		Blair McDowell	CARRIED
7.	LDA24-0432 536742909-001	Tentative plan of subdivision to create one (1) additional residential lot, from Lot 6, Block 55, Plan 2442 KS, located north of Avenue NW and east of 65A Street NW; CAPILANO	
MOVED		Blair McDowell	
		That the application for subdivision be Approved.	
FOR THE MOTION		Blair McDowell	CARRIED
8.	LDA24-0446 526772109-001	Tentative plan of subdivision to create one (1) additional residential lot, from Lot 11, Block 2, Plan RN60, located south of 111 Avenue NW and east of 128 Street NW; WESTMOUNT	

MOVED		Blair McDowell That the application for subdivision be Approved.
FOR THE MOTION		Blair McDowell CARRIED
9.	LDA24-0447 538250298-001	Tentative plan of subdivision to create two (2) additional residential lots, from Lots 18 & 17U, Block 3, Plan 6906 KS, located west of 75 Street NW and south of Rowland Road NW; FOREST HEIGHTS
MOVED		Blair McDowell That the application for subdivision be Approved.
FOR THE MOTION		Blair McDowell CARRIED
10.	LDA24-0451 538640613-001	Tentative plan of subdivision to create one (1) additional residential lot, from Lot 8, Block 16, Plan 5025 HW, located south of 114 Avenue NW and east of 66 Street NW; INGLEWOOD
MOVED		Blair McDowell That the application for subdivision be Approved.
FOR THE MOTION		Blair McDowell CARRIED
11.	LDA24-0457 539164650-001	Tentative plan of subdivision to create one (1) additional residential lot, from Lot 13, Block 3, Plan 8661T, located south of 130 Avenue NW and east of 121 Street NW; CALDER
MOVED		Blair McDowell That the application for subdivision be Approved.
FOR THE MOTION		Blair McDowell CARRIED
5.	ADJOURNMENT The meeting adjourned at 10:10 a.m.	