

Thursday, December 04, 2025  
10:00 am.



## SUBDIVISION AUTHORITY AGENDA

### MEETING NO. 48

#### 1. ADOPTION OF AGENDA

##### RECOMMENDATION

That the Subdivision Authority Agenda for the December 04, 2025 meeting be adopted.

#### 2. ADOPTION OF MINUTES

##### RECOMMENDATION

That the Subdivision Authority Minutes for the November 27, 2025 meeting be adopted.

#### 3. OLD BUSINESS

#### 4. NEW BUSINESS

- |    |                             |  |
|----|-----------------------------|--|
| 1. | LDA25-0289<br>581845906-001 | Tentative plan of subdivision to create one (1) other lot, from Lot 1, Block A, Plan 232 0512 located south of 23 Avenue NW and east of Mill Creek; <b>ASTER</b>                                   |
| 2. | LDA25-0404<br>631210530-001 | Tentative plan of subdivision to create one (1) additional residential lot, from Lot 13, Block 10, Plan 2424HW, located north of 87 Avenue NW and west of 120 Street NW; <b>WINDSOR PARK</b>       |
| 3. | LDA25-0430<br>633001217-001 | Tentative plan of subdivision to create separate titles for a semi-detached dwelling from Lot 25&26, Block 4, Plan 119KS, located south of 95 Avenue NW and west of 148 Street NW; <b>PARKVIEW</b> |
| 4. | LDA25-0440<br>634103532-001 | Tentative plan of subdivision to create one (1) additional residential lot from Lot 25, Block 9, Plan 6013 HW, located west of 141 Street NW and south of 124a Avenue NW; <b>DOVERCOURT</b>        |

#### 5. OTHER BUSINESS



Subdivision Authority

6th Floor, Edmonton Tower  
10111 – 104 Avenue NW  
Edmonton, Alberta T5J 0J4

December 4, 2025

File No. LDA25-0289

WSP  
10909 Jasper Ave NW  
Edmonton AB T5J 3L9

ATTENTION: Tanya MacNeil

RE: Tentative plan of subdivision to create one (1) other lot, from Lot 1, Block A, Plan 232 0512 located south of 23 Avenue NW and east of Mill Creek; **ASTER**

---

**I The Subdivision by Plan is APPROVED on December 4, 2025, subject to the following conditions:**

1. that the owner pay all outstanding property taxes prior to the endorsement of the plan of survey.

Enclosure I is a map of the subdivision. Enclosure II is a map of the title area.

Municipal Reserve for Lot 1, Block A, Plan 232 0512 was addressed by a 0.08 ha Deferred Reserve Caveat with LDA23-0329. The DRC will carry forward on the title and will be reduced with future ER dedication.

Please be advised that the approval is valid for one (1) year from the date on which the subdivision approval is given to the application. An extension beyond that time may be granted by the City of Edmonton.

Please be advised that an appeal may be lodged in accordance with Section 678 of the Municipal Government Act with the Provincial Land and Property Rights Tribunal, 2nd Floor, 1229 - 91 Street SW, Edmonton, Alberta, T6X 1E9, within 14 days from the date of the receipt of this decision. The date of receipt of the decision is deemed to be seven (7) days from the date the decision is mailed.

If you have further questions, please contact [subdivisions@edmonton.ca](mailto:subdivisions@edmonton.ca).

Regards,

Blair McDowell  
Subdivision Authority

BM/mn/Posse #581845906-001

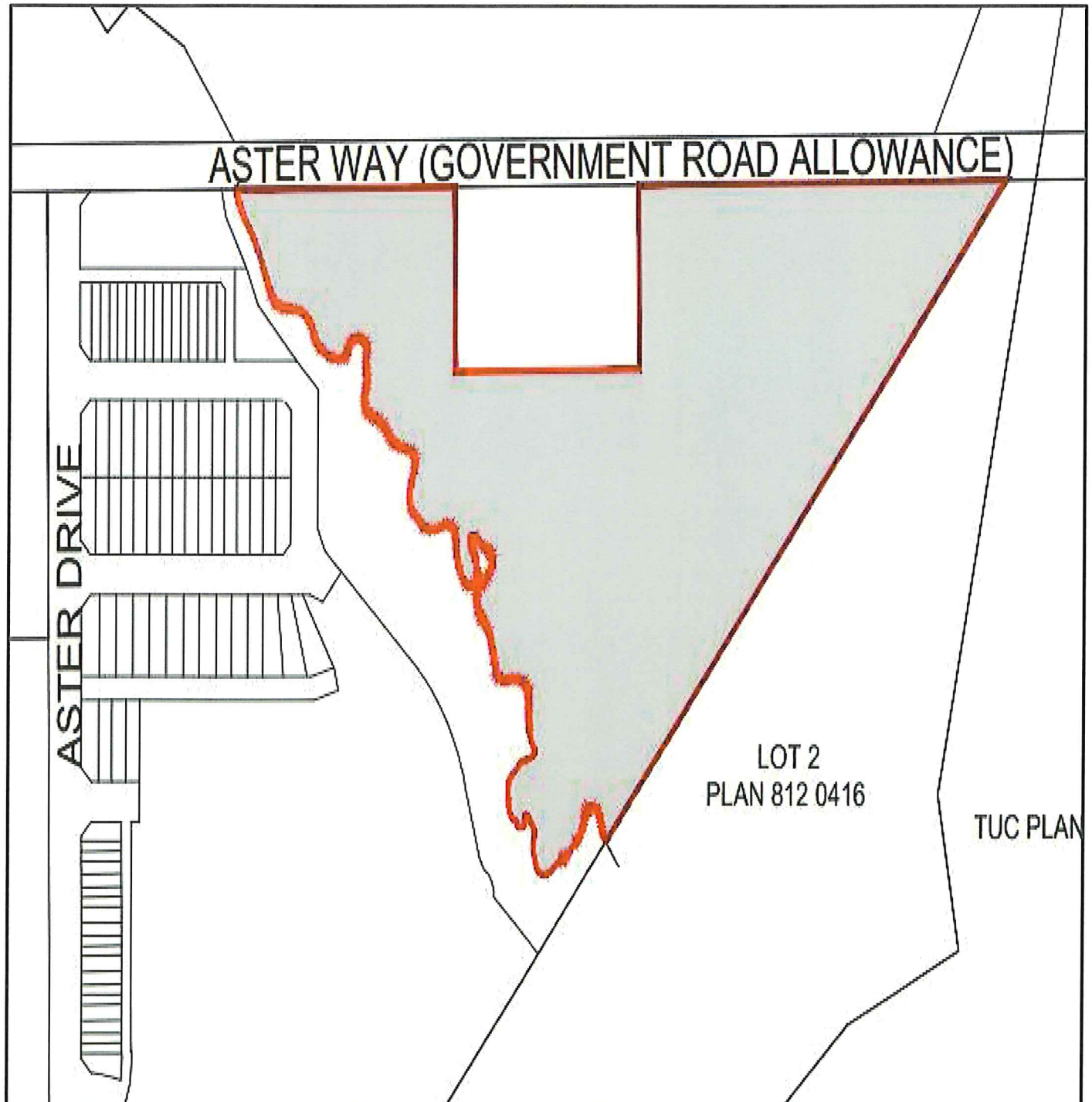
Enclosure

SUBDIVISION CONDITIONS OF APPROVAL MAP

DECEMBER 4, 2025

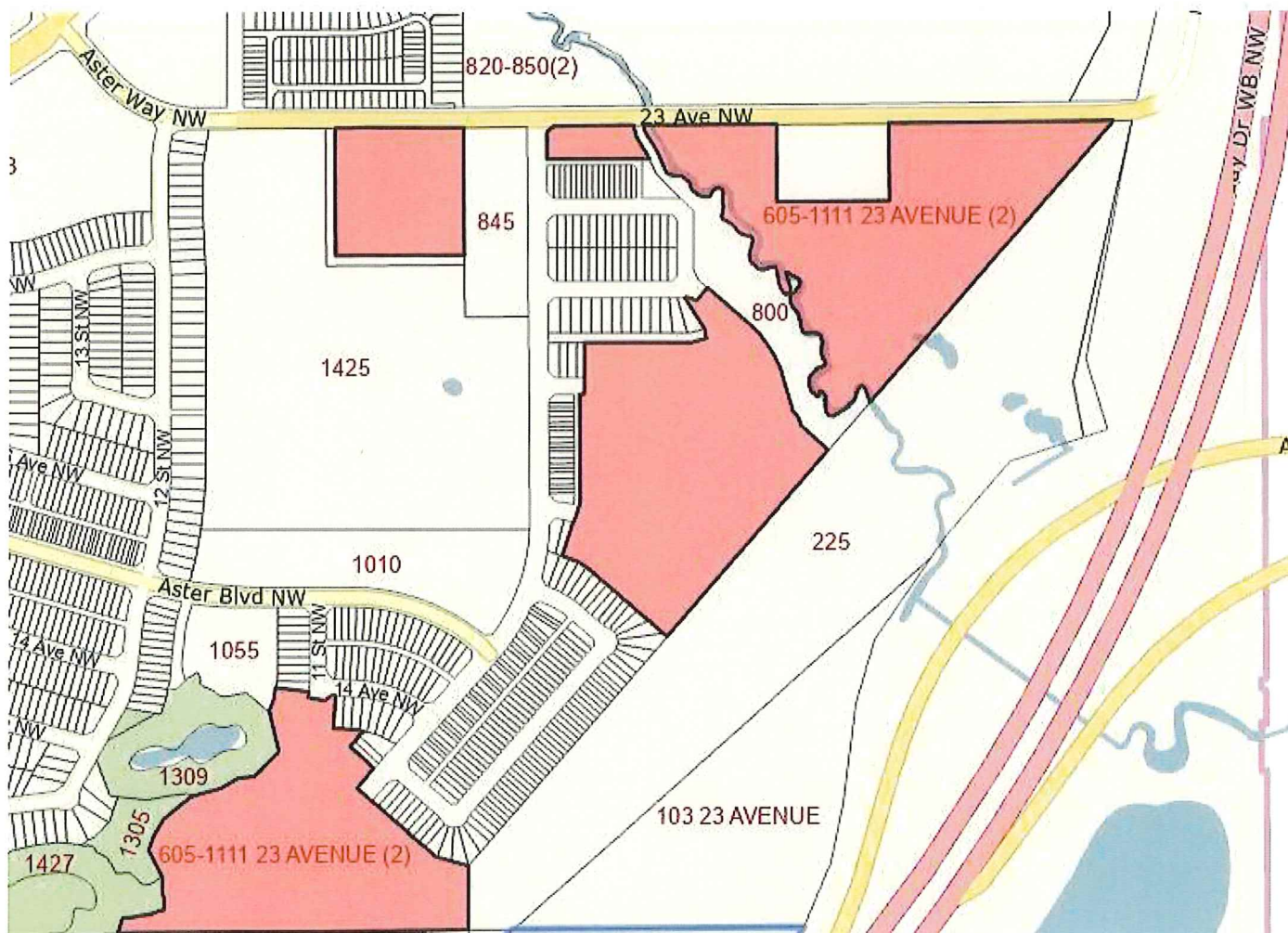
LDA25-0289

— Limit of proposed subdivision





 Titled Area





Subdivision Authority

6th Floor, Edmonton Tower  
10111 – 104 Avenue NW  
Edmonton, Alberta T5J 0J4

December 4, 2025

File No. LDA25-0404

Pals Geomatics Corp.  
10704 176 St NW  
Edmonton AB T5S 1G7

ATTENTION: Sam McDougall

RE: Tentative plan of subdivision to create one (1) additional residential lot, from Lot 13, Block 10, Plan 2424HW, located north of 87 Avenue NW and west of 120 Street NW; **WINDSOR PARK**

---

**The Subdivision by Plan is APPROVED on December 4, 2025, subject to the following conditions:**

1. that the owner apply for a permit to demolish the existing dwelling and garage prior to endorsement of the final plan. Demolition permits can be obtained from Development Services. Apply online at [www.edmonton.ca/permits](http://www.edmonton.ca/permits); and
2. that the owner pay all outstanding property taxes prior to the endorsement of the plan of survey.

Enclosure I is an attachment of the major advisements throughout the subdivision process. Enclosure II is a map of the subdivision and identifies major conditions and advisements of this approval.

Please be advised that the approval is valid for one (1) year from the date on which the subdivision approval is given to the application. An extension beyond that time may be granted by the City of Edmonton.

Please be advised that the Subdivision Authority will not endorse the plan of subdivision or other instrument until the appeal period as prescribed by the Municipal Government Act has lapsed. An appeal may be lodged in accordance to Section 678 of the Municipal Government Act with the Subdivision and Development Appeal Board, 10019 - 103 Avenue NW, Edmonton Alberta, T5J 0G9, within 14 days from the date of the receipt of this decision. The date of receipt of the decision is deemed to be seven (7) days from the date the decision is mailed.

The Subdivision Authority did not receive comments from adjacent landowners. The application complies with the regulations set out in the Edmonton Zoning Bylaw, the land is serviceable, and the proposal advances a more compact urban form. The Subdivision Authority is of the opinion, after considering factors set out in Section 9 of the Matters Related to Subdivision and Development Regulation, that the land is suitable for the purpose for which the subdivision is intended.

If you have further questions, please contact [subdivisions@edmonton.ca](mailto:subdivisions@edmonton.ca).

Regards,

Blair McDowell  
Subdivision Authority

BM/jm/Posse #631210530-001

Enclosures



Please be advised of the following:

Next Steps for Subdivision Approval

- The next step in the subdivision process is to have a legal instrument prepared (ie. Plan of Survey) in order to register the approved subdivision. The legal instrument is then forwarded to the City for endorsement along with the endorsement fee (\$730.00 - 2025 Fees Schedule) and subsequently released to the applicant for registration at the Land Titles Office.

Transportation

- There are existing boulevard trees adjacent to the site that must be protected during construction. For information about tree protection please refer to the City of Edmonton's website (search "Trees and Construction").
- Any and all costs associated with tree work requests (removal, pruning or other) and/or remediation from damages are borne on to the proponent as per the Corporate Tree Management Policy (C456C). All work is to be carried out by Urban Forestry who can be contacted at [citytrees@edmonton.ca](mailto:citytrees@edmonton.ca). Removal of City of Edmonton trees must follow the Live Tree Removal Guidelines which include community notice and value compensation.
- Access for future development must be to the adjacent alley as per the General Regulations (Section 6.1) in the 2.10 RS - Small Scale Residential Zone of Zoning Bylaw 20001.
- There is an existing driveway access to 120 Street NW. Upon redevelopment of proposed Lot 13B, it must be removed. At that time, the owner/applicant will be required to obtain a Permit for the access' removal from the City's Development Services team. Apply online at [www.edmonton.ca/permits](http://www.edmonton.ca/permits).

Building / Site

- The owner shall ensure that any change in property boundaries does not cause any structures on site to become non-compliant with the Safety Codes Act and the Alberta Building Code. Permits may be required for such changes. Please contact 311 for more information.

Servicing

- The owner is required to make satisfactory arrangements for, and pay all costs associated with separate servicing to each lot, as well as the modification, relocation and/or removal of existing services. For further information, please contact: EPCOR Distribution & Transmission Inc. (780-412-4000), TELUS Communications (Edmonton) Inc. (Real Estate Division [Rights of Way] 780-508-2456), ATCO Gas (780-424-5222), and EPCOR Drainage Services (Infill Water and Sewer Servicing 780-496-5444).
- The existing services (water and sanitary) enter the proposed subdivision approximately 9.61 m north of the south property line of existing Lot 13, off the lane. The existing storm service enters the proposed subdivision approximately 41.1m north of EPCOR Manhole #242762 (assumed straight in), off 120 Street NW. As per the EPCOR Drainage Services Bylaw and the EPCOR Water Services and Wastewater Treatment Bylaw, these services cannot cross the proposed property line.

- There is deficient water network capacity adjacent to the property. The applicant/owner is advised to review on-site fire protection requirements to ensure adequate coverage (contact EPCOR Water at 780-412-3955).
- If power service crosses the proposed property line the owner may be required to provide a blanket easement in favour of EPCOR Distribution & Transmission Inc. If required, said easement shall be registered prior to or concurrent with the final plan of survey (contact EPCOR Land Administration Group at 780-412-3252).



# ACE LANGE HOMES

## NOTES:

- ALL DISTANCES ARE SHOWN IN METRES AND DECIMALS THEREOF.
- ALL DISTANCES ON CURVED BOUNDARIES ARE ARC LENGTHS.
- ALL INFORMATION SHOWN ON THIS PLAN IS BOTH TENTATIVE AND PRELIMINARY, AND SUBJECT TO ANY CHANGES THAT MAY BE REQUIRED BY THE CITY OF EDMONTON.
- THE BOUNDARY SHOWN, EVEN IF ANNOTATED, IS SUBJECT TO CHANGE BY THE PLAN OF SURVEY.
- THE ZONING OF THIS SUBJECT AREA IS RS.
- PLAN TO BE SUBDIVIDED SHOWN OUTLINED THUS, ..... AND CONTAINS: 0.128 ha



REV. NO.	DATE	ITEM	BY
2	SEPT. 2025	BOUNDARY	CN
1	SEPT. 10/25	ORIGINAL PLAN COMPLETED	CN

## REVISIONS

## WINDSOR PARK

TENTATIVE PLAN SHOWING PROPOSED  
SUBDIVISION

OF

LOT 13, BLOCK 10, PLAN 2424 HW

WITHIN THE

RIVER LOT 3, EDMONTON SETTLEMENT  
(THEO. TWP. 52- RGE. 24- W. 4TH MER.)

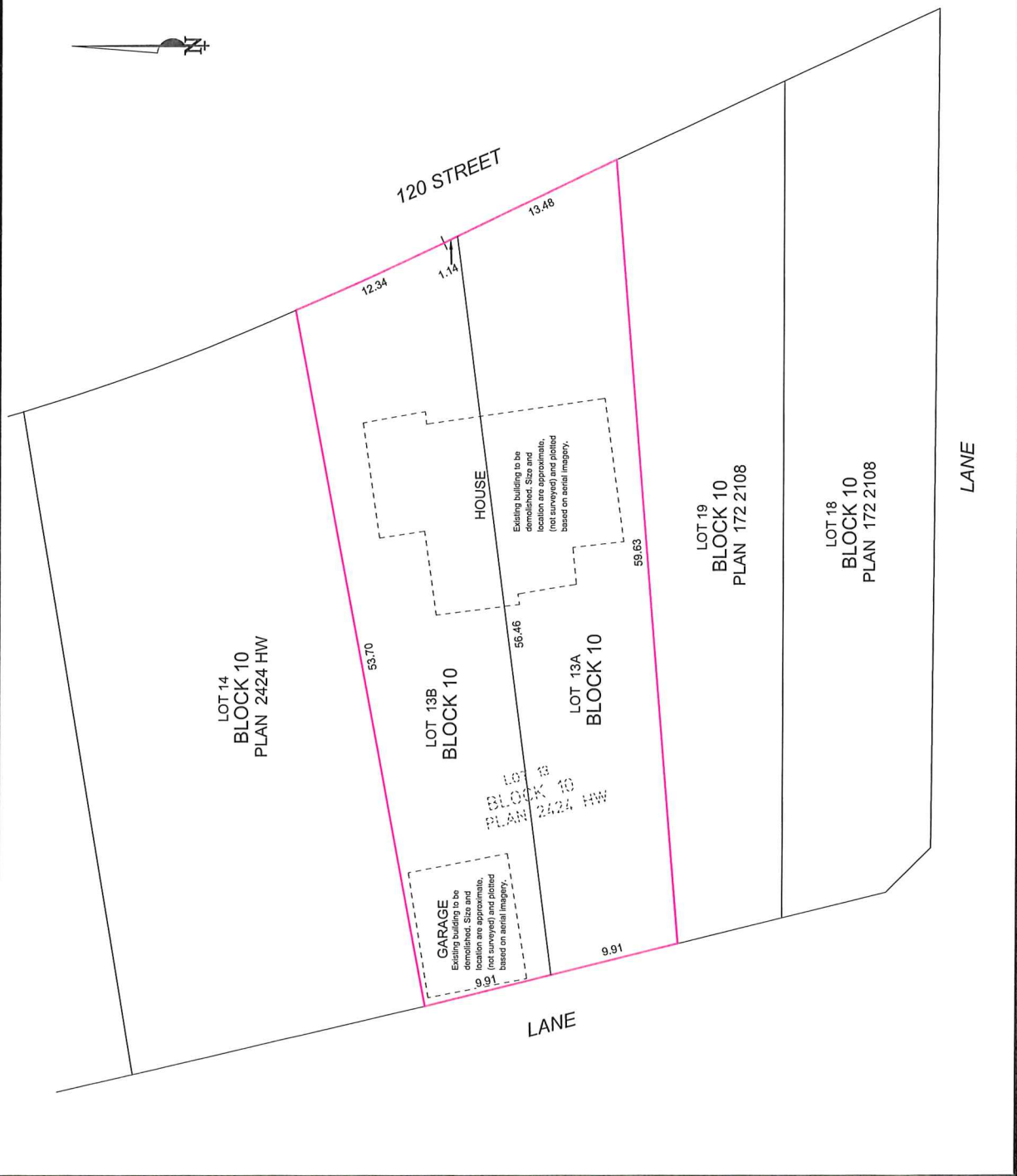
EDMONTON - ALBERTA

SCALE: 1:200 0 2 4 6 8 12 METRES



**Pals Geomatics**  
Phone: (780) 455-3177 Fax: (780) 451-2047  
Email: edmonton@palsgeomatics.com  
10704-176 Street NW, Edmonton, Alberta T5S 1G7

FILE NO. E25032300T DRAFTED BY: CN CHECKED BY: DS





Subdivision Authority

6th Floor, Edmonton Tower  
10111 – 104 Avenue NW  
Edmonton, Alberta T5J 0J4

December 4, 2025

File No. LDA25-0430

Hagen Surveys (1982) Ltd.  
2107 87 Ave NW  
Edmonton AB T6P 1L5

ATTENTION: Jordan Widmer

RE: Tentative plan of subdivision to create separate titles for a semi-detached dwelling from Lot 25&26, Block 4, Plan 119KS, located south of 95 Avenue NW and west of 148 Street NW;  
**PARKVIEW**

---

**The Subdivision by Plan is APPROVED on December 4, 2025, subject to the following conditions:**

1. that the owner make satisfactory arrangements with EPCOR Water Services Inc. and EPCOR Drainage Services for the provision of separate services (water and sewer) to the proposed south lot;
2. that the owner apply for a permit to demolish the existing dwelling and garage prior to endorsement of the final plan. Demolition permits can be obtained from Development Services. Apply online at [www.edmonton.ca/permits](http://www.edmonton.ca/permits); and
3. that the owner pay all outstanding property taxes prior to the endorsement of the plan of survey.

Enclosure I is an attachment of the major advisements throughout the subdivision process. Enclosure II is a map of the subdivision and identifies major conditions and advisements of this approval.

Please be advised that the approval is valid for one (1) year from the date on which the subdivision approval is given to the application. An extension beyond that time may be granted by the City of Edmonton.

Please be advised that the Subdivision Authority will not endorse the plan of subdivision or other instrument until the appeal period as prescribed by the Municipal Government Act has lapsed. An appeal may be lodged in accordance to Section 678 of the Municipal Government Act with the Subdivision and Development Appeal Board, 10019 - 103 Avenue NW, Edmonton Alberta, T5J 0G9, within 14 days from the date of the receipt of this decision. The date of receipt of the decision is deemed to be seven (7) days from the date the decision is mailed.

The Subdivision Authority did not receive comments from adjacent landowners. The application complies with the regulations set out in the Edmonton Zoning Bylaw, the land is serviceable, and the proposal advances a more compact urban form. The Subdivision Authority is of the opinion, after

considering factors set out in Section 9 of the Matters Related to Subdivision and Development Regulation, that the land is suitable for the purpose for which the subdivision is intended.

If you have further questions, please contact [subdivisions@edmonton.ca](mailto:subdivisions@edmonton.ca).

Regards,

Blair McDowell  
Subdivision Authority

BM/jm/Posse #633001217-001

Enclosures

Please be advised of the following:

Next Steps for Subdivision Approval

- The next step in the subdivision process is to have a legal instrument prepared (ie. Plan of Survey) in order to register the approved subdivision. The legal instrument is then forwarded to the City for endorsement along with the endorsement fee (\$730.00 - 2025 Fees Schedule) and subsequently released to the applicant for registration at the Land Titles Office.

Transportation

- There are existing boulevard trees adjacent to the site that must be protected during construction. For information about tree protection please refer to the City of Edmonton's website (search "Trees and Construction").
- Any and all costs associated with tree work requests (removal, pruning or other) and/or remediation from damages are borne on to the proponent as per the Corporate Tree Management Policy (C456C). All work is to be carried out by Urban Forestry who can be contacted at [citytrees@edmonton.ca](mailto:citytrees@edmonton.ca). Removal of City of Edmonton trees must follow the Live Tree Removal Guidelines which include community notice and value compensation.
- Access for future development must be to the adjacent alley as per the General Regulations (Section 6.1) in the 2.10 RS - Small Scale Residential Zone of Zoning Bylaw 20001.

Building / Site

- The owner shall ensure that any change in property boundaries does not cause any structures on site to become non-compliant with the Safety Codes Act and the Alberta Building Code. Permits may be required for such changes. Please contact 311 for more information.

Servicing

- The owner is required to make satisfactory arrangements for, and pay all costs associated with separate servicing to each lot, as well as the modification, relocation and/or removal of existing services. For further information, please contact: EPCOR Distribution & Transmission Inc. (780-412-4000), TELUS Communications (Edmonton) Inc. (Real Estate Division [Rights of Way] 780-508-2456), ATCO Gas (780-424-5222), and EPCOR Drainage Services (Infill Water and Sewer Servicing 780-496-5444).
- The existing services (water and sanitary) enter the proposed subdivision approximately 6.1 m south of the north property line of existing Lot 25, off the lane. The existing foundation service enters the proposed subdivision approximately 6.8 m north of the south property line of existing Lot 25, off 148 Street NW. As per the EPCOR Drainage Services Bylaw and the EPCOR Water Services and Wastewater Treatment Bylaw, these services cannot cross the proposed property line.
- If power service crosses the proposed property line the owner may be required to provide a blanket easement in favour of EPCOR Distribution & Transmission Inc. If required, said easement shall be registered prior to or concurrent with the final plan of survey (contact EPCOR Land Administration Group at 780-412-3252).



# TENTATIVE PLAN

SHOWING SUBDIVISION OF

LOT 25 & PT. OF 26, BLK.4, PLAN 119 KS

IN THE

S.E.1/4 SEC.35, TWP.52, RGE.25, W. 4M.

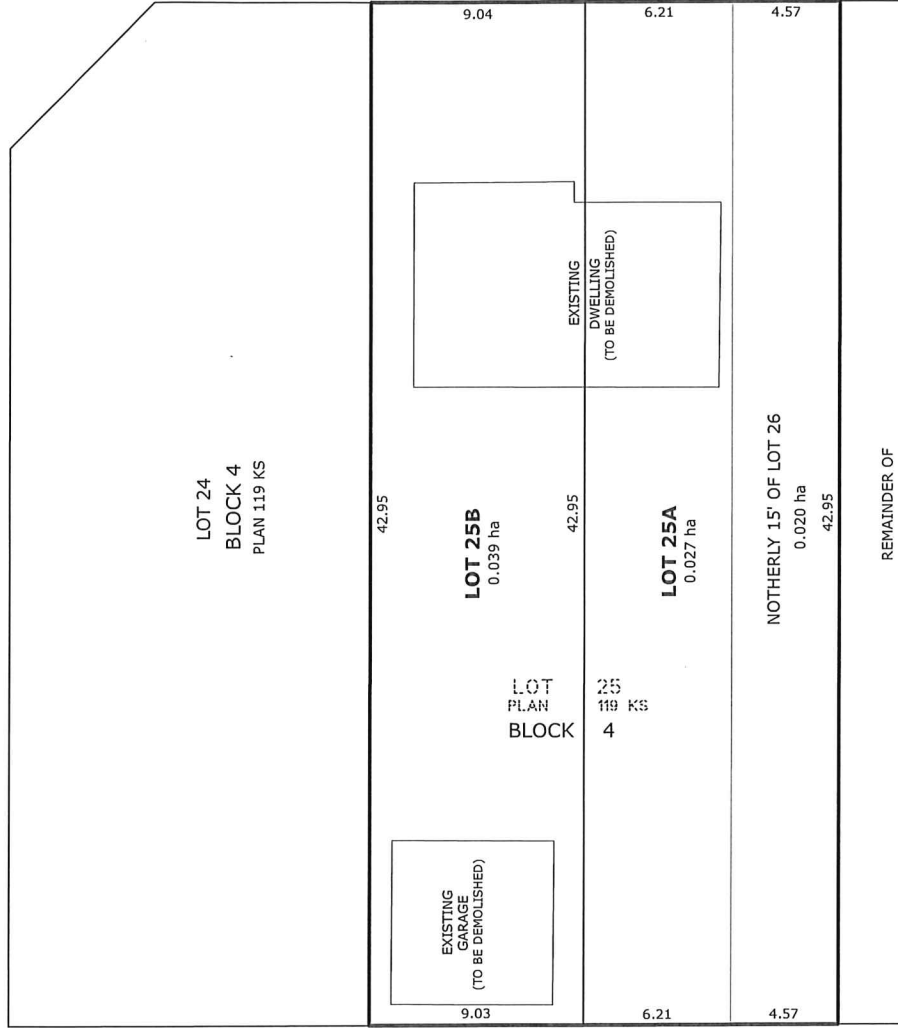
EDMONTON, ALBERTA

SCALE 1:200 0 2025 R.W. SIMPSON, A.L.S.



95th AVENUE

148th STREET



LANE

## NOTES:

- DISTANCES ARE APPROXIMATE AND ARE IN METRES AND DECIMALS THEREOF.
- AREA DEALT WITH BOUNDED THUS.

 <b>HAGEN SURVEYS</b>		2107 - 87th Avenue N.W.   Edmonton AB, T6P 1L5   T 780.464.5506   F 780.464.4450   hagensurveys.ca Your comprehensive surveying partner.	
SURVEYOR'S STAMP			
CALCULATED BY:	SK	DRAWN BY:	SK
DATE:	October 14, 2025	REVISED:	--
DRAWING	251093T	FILE NO.	251093



Subdivision Authority

6th Floor, Edmonton Tower  
10111 – 104 Avenue NW  
Edmonton, Alberta T5J 0J4

December 4, 2025

File No. LDA25-0440

Pals Geomatics Corp.  
10704 176 St NW  
Edmonton AB T5S 1G7

ATTENTION: Sam McDougall

RE: Tentative plan of subdivision to create one (1) additional residential lot from Lot 25, Block 9, Plan 6013 HW, located west of 141 Street NW and south of 124a Avenue NW; **DOVERCOURT**

---

**The Subdivision by Plan is APPROVED on December 4, 2025, subject to the following conditions:**

1. that the owner apply for a permit to demolish the existing dwelling and garage prior to endorsement of the final plan. Demolition permits can be obtained from Development Services. Apply online at [www.edmonton.ca/permits](http://www.edmonton.ca/permits); and
2. that the owner pay all outstanding property taxes prior to the endorsement of the plan of survey.

Enclosure I is an attachment of the major advisements throughout the subdivision process. Enclosure II is a map of the subdivision and identifies major conditions and advisements of this approval.

Please be advised that the approval is valid for one (1) year from the date on which the subdivision approval is given to the application. An extension beyond that time may be granted by the City of Edmonton.

Please be advised that the Subdivision Authority will not endorse the plan of subdivision or other instrument until the appeal period as prescribed by the Municipal Government Act has lapsed. An appeal may be lodged in accordance to Section 678 of the Municipal Government Act with the Subdivision and Development Appeal Board, 10019 - 103 Avenue NW, Edmonton Alberta, T5J 0G9, within 14 days from the date of the receipt of this decision. The date of receipt of the decision is deemed to be seven (7) days from the date the decision is mailed.

The Subdivision Authority did not receive comments from adjacent landowners. The application complies with the regulations set out in the Edmonton Zoning Bylaw, the land is serviceable, and the proposal advances a more compact urban form. The Subdivision Authority is of the opinion, after considering factors set out in Section 9 of the Matters Related to Subdivision and Development Regulation, that the land is suitable for the purpose for which the subdivision is intended.

If you have further questions, please contact [subdivisions@edmonton.ca](mailto:subdivisions@edmonton.ca).

Regards,

Blair McDowell  
Subdivision Authority

BM/mm/Posse #634103532-001

Enclosures

Please be advised of the following:

Next Steps for Subdivision Approval

- The next step in the subdivision process is to have a legal instrument prepared (ie. Plan of Survey) in order to register the approved subdivision. The legal instrument is then forwarded to the City for endorsement along with the endorsement fee (\$730.00 - 2025 Fees Schedule) and subsequently released to the applicant for registration at the Land Titles Office.

Transportation

- There are existing boulevard trees adjacent to the site that must be protected during construction. For information about tree protection please refer to the City of Edmonton's website (search "Trees and Construction").
- Any and all costs associated with tree work requests (removal, pruning or other) and/or remediation from damages are borne on to the proponent as per the Corporate Tree Management Policy (C456C). All work is to be carried out by Urban Forestry who can be contacted at [citytrees@edmonton.ca](mailto:citytrees@edmonton.ca). Removal of City of Edmonton trees must follow the Live Tree Removal Guidelines which include community notice and value compensation.
- Access for future development must be to the adjacent alley as per the General Regulations (Section 6.1) in the 2.10 RS - Small Scale Residential Zone of Zoning Bylaw 20001.
- There is an existing access to 124A Avenue NW. Upon redevelopment of proposed Lot 25A, it must be removed. At that time, the owner/applicant will be required to obtain a Permit for the access' removal from the City's Development Services team. Apply online at [www.edmonton.ca/permits](http://www.edmonton.ca/permits).

Building / Site

- The owner shall ensure that any change in property boundaries does not cause any structures on site to become non-compliant with the Safety Codes Act and the Alberta Building Code. Permits may be required for such changes. Please contact 311 for more information.

Servicing

- The owner is required to make satisfactory arrangements for, and pay all costs associated with separate servicing to each lot, as well as the modification, relocation and/or removal of existing services. For further information, please contact: EPCOR Distribution & Transmission Inc. (780-412-4000), TELUS Communications (Edmonton) Inc. (Real Estate Division [Rights of Way] 780-508-2456), ATCO Gas (780-424-5222), and EPCOR Drainage Services (Infill Water and Sewer Servicing 780-496-5444).
- The existing water service enters the proposed subdivision approximately 18.91 m south of the north property line of proposed Lot 25B, off the lane east of 141 Street NW. Existing sanitary service enters proposed Lot 25A approximately 35.3 m north of south of the property line of the lane north of 124 Avenue NW. The existing foundation service enters proposed Lot 25A approximately 3.59 m south of the north property line of existing Lot 25, off 124a Avenue. As per the EPCOR Drainage Services Bylaw and the EPCOR Water Services and Wastewater Treatment Bylaw, these services cannot cross the proposed property line.



- There is a deficiency in on-street hydrant spacing adjacent to the property. The applicant/owner is advised to review on-site fire protection requirements to ensure adequate coverage (contact EPCOR Water at 780-412-3955).
- If power service crosses the proposed property line the owner may be required to provide a blanket easement in favour of EPCOR Distribution & Transmission Inc. If required, said easement shall be registered prior to or concurrent with the final plan of survey (contact EPCOR Land Administration Group at 780-412-3252).

**NOTES:**

ALL DISTANCES ARE SHOWN IN METRES AND DECIMALS THEREOF.  
ALL INFORMATION ON CURVED BOUNDARIES ARE TENTATIVES.  
ALL DISTANCES ON SHOWN ON THIS PLAN IS BOTH TENTATIVE, AND SUBJECT TO CHANGE BY THE "PLAN OF SURVEY".  
THE BOUNDARY SHOWN, EVEN IF ANNOTATED, IS SUBJECT TO CHANGE BY THE "PLAN OF SURVEY".  
THIS PLAN IS NOT BE SUBMITTED FOR RECORDATION IN THE PUBLIC AREA AS ITS CONTENTS MAY BE SUBJECT TO DISPUTES.  
AND CONTAINS 0.102 ha

[illegible]

## REVISIONS

# DOVERCOURT

TENTATIVE PLAN SHOWING PROPOSED

**SUBDIVISION**

FO

LOT 25, BLOCK 9, PLAN 6013 HW

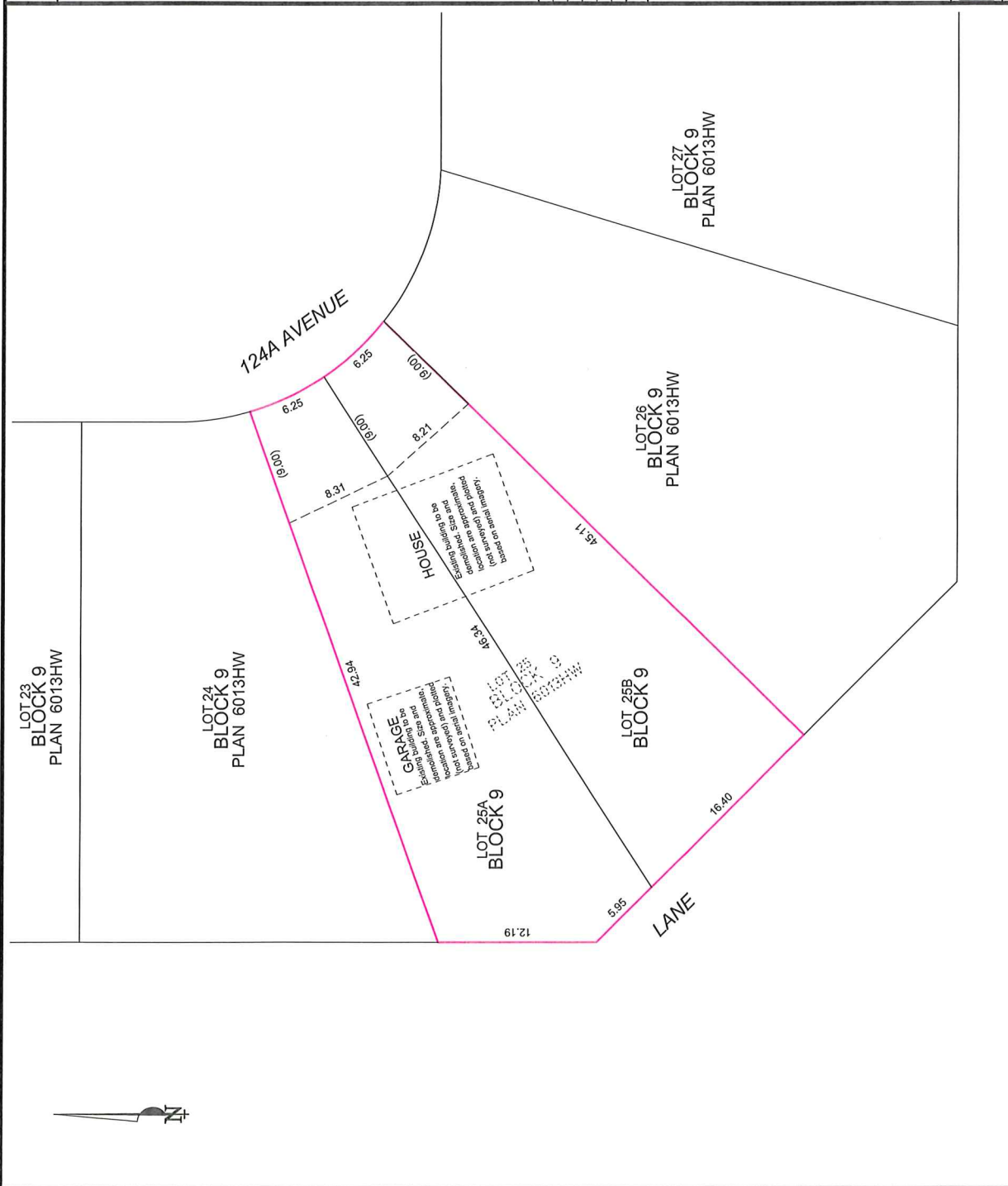
WITHIN THE

W. 1/2 SEC. 13 - TWP. 53 - RGE. 25 - W. 4TH MER.

## EDMONTON - ALBERTA




**Pals Geomatics**  
 Corp.  
 Phone: (780) 455-3177 Fax: (780) 451-2047  
 Email: edmonton@palsgeomatics.com  
 10704-176 Street NW, Edmonton, Alberta T5S 1G7



Thursday, November 27, 2025

10:00 am.



## SUBDIVISION AUTHORITY MINUTES

### MEETING NO. 47

**PRESENT**

Blair McDowell, Chief Subdivision Officer

**1. ADOPTION OF AGENDA**

MOVED

Blair McDowell

That the Subdivision Authority Agenda for the November 27, 2025 meeting be adopted.

FOR THE MOTION

Blair McDowell

**CARRIED**

**2. ADOPTION OF MINUTES**

MOVED

Blair McDowell

That the Subdivision Authority Minutes for the November 20, 2025 meeting be adopted.

FOR THE MOTION

Blair McDowell

**CARRIED**

**3. OLD BUSINESS**

**4. NEW BUSINESS**

1.

LDA13-0553  
146703964-001

REVISION of conditionally approved tentative plan of subdivision to create 163 residential lots, one (1) multi-unit housing lot (MHL), and two (2) Municipal Reserve lots, from Lot 4, Block 1, Plan 212 2367, and Lot 1, Block 1, Plan 112 3855 located south of 177 Avenue NW and west of 66 Street NW;  
**CRYSTALLINA NERA**

MOVED

Blair McDowell

That the application for subdivision be Approved.

FOR THE MOTION

Blair McDowell

**CARRIED**

2.

LDA25-0344  
623163351-001

Tentative plan of subdivision to create one other lot (in two parts) from the SW 5-52-23-W4M, located north of 23 Avenue NW and east of 11 Street NW;  
**ASTER**

MOVED

Blair McDowell

That the application for subdivision be Approved.

FOR THE MOTION		Blair McDowell	<b>CARRIED</b>
3.	LDA25-0345 624905135-001	Tentative plan of subdivision to create 2 residential lots from the SW 5-52-23-W4M, located north of 30 Avenue NW and west of Tamarack Boulevard NW; <b>TAMARACK</b>	
MOVED		Blair McDowell  That the application for subdivision be Approved.	
FOR THE MOTION		Blair McDowell	<b>CARRIED</b>
4.	LDA25-0427 632862558-001	Tentative plan of subdivision to create one (1) additional residential lot from Lot 19, Block 8, Plan 1854 HW, located west of 58 Street NW and south of 119 Avenue NW; <b>MONTROSE</b>	
MOVED		Blair McDowell  That the application for subdivision be Approved.	
FOR THE MOTION		Blair McDowell	<b>CARRIED</b>
5.	LDA25-0442 634292642-001	Tentative plan of subdivision to create separate titles for a semi-detached dwelling from Lot 6-7, Block 5, Plan 4843HW, located south of Yellowhead Trail NW and east of 128 Street NW; <b>SHERBROOKE</b>	
MOVED		Blair McDowell  That the application for subdivision be Approved.	
FOR THE MOTION		Blair McDowell	<b>CARRIED</b>
6.	LDA25-0451 635020912-001	Tentative plan of subdivision to create one (1) additional residential lot, from Lots 1-2, Block 12, Plan 915KS, located north of 127 Avenue NW and east of 109 Street NW; <b>LAUDERDALE</b>	
MOVED		Blair McDowell  That the application for subdivision be Approved.	
FOR THE MOTION		Blair McDowell	<b>CARRIED</b>
7.	LDA25-0453 635530218-001	Tentative plan of subdivision to create one (1) additional residential lot, from Lot 4, Block 40, Plan 5071 HW, located west of 49 Street NW and north of 122 Avenue NW; <b>BERGMAN</b>	
MOVED		Blair McDowell  That the application for subdivision be Approved.	
FOR THE MOTION		Blair McDowell	<b>CARRIED</b>
5.	<b>ADJOURNMENT</b>  The meeting adjourned at 10:10 a.m.		