

Thursday, April 17, 2025
10:00 am.



SUBDIVISION AUTHORITY AGENDA MEETING NO. 15

1.	ADOPTION OF AGENDA	
	RECOMMENDATION	
	That the Subdivision Authority Agenda for the April 17, 2025 meeting be adopted.	
2.	ADOPTION OF MINUTES	
	RECOMMENDATION	
	That the Subdivision Authority Minutes for the April 10, 2025 meeting be adopted.	
3.	OLD BUSINESS	
4.	NEW BUSINESS	
1.	LDA24-0362 526990420-001	Tentative plan of subdivision to create two (2) commercial lots, from a portion of Lot 1, Block 1, Plan 182 1976, located south of Maskêkosihk Trail (23 Avenue) NW and west of 199 Street NW; STILLWATER
2.	LDA25-0101 576615676-001	Tentative plan of subdivision to create 81 residential lots from Lot 4, Block C, Plan 252 0381, located south of 28 Avenue SW and west of Heritage Valley Trail SW; CHAPPELLE
3.	LDA25-0010 554610568-001	Tentative plan of subdivision to adjust the property line between Lots 22A & 22B, Block 11, Plan 222 1012 located west of 42 Avenue NW and south of 122 Street NW; ASPEN GARDENS
4.	LDA25-0115 570999231-001	Tentative plan of subdivision to create one (1) additional residential lot from Lot 2, Block 18, Plan 8661 T, located west of 123 Street NW and north of 129 Avenue; CALDER
5.	LDA25-0124 576298021-001	Tentative plan of subdivision to create one (1) additional residential lot from Lot A, Block 43, Plan 6567 ET, located south of 100 Avenue NW and east of 152 Street NW; WEST JASPER PLACE
5.	OTHER BUSINESS	



April 17, 2025

File No. LDA24-0362

Select Engineering Consultants Ltd.
100, 17413 - 107 Ave NW
Edmonton AB T5S 1E5

ATTENTION: Blaydon Dibben

RE: Tentative plan of subdivision to create two (2) commercial lots, from a portion of Lot 1, Block 1, Plan 182 1976, located south of Maskêkosihk Trail (23 Avenue) NW and west of 199 Street NW;
STILLWATER

I The Subdivision by Plan is APPROVED on April 17, 2025, subject to the following conditions:

1. that the owner enter into a Servicing Agreement with the City of Edmonton, pursuant to Section 655 of the Municipal Government Act, for the payment of the proportionate share of Arterial Roadway Assessments and Fire hall Offsite Levy;
2. that the owner enter into a Deferred Servicing Agreement with the City of Edmonton for proposed Lots 1 and 2, pursuant to Section 655 of the Municipal Government Act;
3. that concurrent with registration of the plan of survey, the City of Edmonton shall register against the proposed Lots 1 and 2 a claim of interest by caveat of the Deferred Servicing Agreement pursuant to Section 655 of the Municipal Government Act;
4. that the owner prepare the necessary plans and documentation to grant new or carry forward existing easements and restrictive covenants in favour of the City of Edmonton, EPCOR Distribution & Transmission Inc., EPCOR Water Services Inc., and EPCOR Drainage Services, as required by the aforementioned agencies or shown on the engineering drawings that are deemed to be part of the Servicing Agreement;
5. that the owner register public access easement for a future 3 m shared use path as shown on the "Conditions of Approval" map, Enclosure I. The City shall be a party to the easement;
6. that the owner register an easement for permanent access, as shown on the "Conditions of Approval" map, Enclosure I. The City shall be a party to the easement;
7. that the owner be permitted to register this plan of subdivision in phases in sequential order, as shown on the "Conditions of Approval" map, Enclosure I;
8. that Bylaw 21145 to amend the Edmonton Zoning Bylaw shall be approved prior to the endorsement of the plan of survey; and

9. that the owner pay all outstanding property taxes prior to the endorsement of the plan of survey.

II That the Deferred Servicing Agreement required in Clause I (2) requires that upon further subdivision or upon the issuance of a development permit, whichever occurs first, that the owner, or its successor in title, will be required to complete, among other things, the following:

1. that the owner pay all servicing costs, assessments, roadway modification costs (including but not limited to sidewalk, shared use path and/or transit infrastructure), construction costs and inspection costs required by this subdivision;
2. that the owner pay all costs specified in the Servicing Agreement;
3. that the owner pay the Drainage Assessments applicable to this subdivision;
4. that the owner submit an Erosion and Sediment Control (ESC) Plan specific for this development and for implementation during and after construction in accordance with the City of Edmonton ESC Guidelines and Field Manual;
5. that the owner submit detailed engineering drawings and technical studies in accordance with the City of Edmonton Design and Construction Standards, and that Complete Streets design and cross-section details for the roadway be determined through the engineering drawing review and approval process, and as a result, may require adjustments to the road right-of-way to the satisfaction of the City Departments and affected utility agencies;
6. that the owner construct an eastbound auxiliary lane along Maskêkosihk Trail NW with a right-in/right-out access to Lot 2 and a right-in/right-out/left-in access to Lot 1, including modifications as required by the updated and approved Preliminary Plan, with Phase 1, to the satisfaction of Subdivision and Development Coordination, as shown on the "Conditions of Approval" map, Enclosure I;
7. that the owner construct a direct north/south 3 m hard surface shared use path with "Shared Use" signage, lighting and bollards, within the existing public access easement in Lot 1 from Richard Rice Boulevard NW to the Natural Area, and north to Maskêkosihk Trail NW, with a connection to the adjacent shared use paths/sidewalks, with Phase 1, to the satisfaction of Subdivision and Development Coordination, as shown on the "Conditions of Approval" map, Enclosure I;
8. that the owner construct a 3 m hard surface shared use path with "Shared Use" signage, lighting and bollards, within the dedicated road right-of-way in Lot 2 between Stillwater Boulevard NW and the Natural Area, with a connection to the adjacent shared use paths/sidewalks, to the satisfaction of Subdivision and Development Coordination, as shown on the "Conditions of Approval" map, Enclosure I;
9. that the owner construct a minimum 1.8 m concrete sidewalk, as internal pedestrian connections from Richard Rice Boulevard NW, Maskêkosihk Trail NW, and Stillwater Boulevard NW to the Natural Area, with lighting and bollards within the walkway, to the satisfaction of Subdivision and Development Coordination, as shown on the "Conditions of Approval" map, Enclosure I;

10. that the owner remove the existing concrete access and sidewalk to Stillwater Boulevard NW, and reconstruct the curb, gutter and 3 m Shared Use Path, in conformance with the Complete Streets Design and Construction Standards, as shown on the "Conditions of Approval" map, Enclosure I;
11. that the owner construct all fences wholly on privately-owned land, with openings for walkways, to the satisfaction of Subdivision and Development Coordination, as shown on the "Conditions of Approval" map, Enclosure I; and
12. that the owner is responsible for the landscape design and construction within the road right of way to the satisfaction of City Departments and affected utility agencies.

Enclosure I is a map of the subdivision identifying major conditions of this approval.

Municipal Reserve (MR) for Lot 1, Block 1, Plan 182 1976 was addressed by LDA16-0325 by registering a 3.971 ha Deferred Reserve Caveat (DRC). The DRC will be used to dedicate a portion of the school/park site and greenway with LDA22-0101.

Please be advised that the approval is valid for one (1) year from the date on which the subdivision approval is given to the application. An extension beyond that time may be granted by the City of Edmonton.

Please be advised that an appeal may be lodged in accordance with Section 678 of the Municipal Government Act with the Provincial Land and Property Rights Tribunal, 2nd Floor, 1229 - 91 Street SW, Edmonton, Alberta, T6X 1E9, within 14 days from the date of the receipt of this decision. The date of receipt of the decision is deemed to be seven (7) days from the date the decision is mailed.

If you have further questions, please contact subdivisions@edmonton.ca.

Regards,

Blair McDowell
Subdivision Authority

BM/tn/Posse #526990420-001

Enclosure



Subdivision Authority

6th Floor, Edmonton Tower
10111 – 104 Avenue NW
Edmonton, Alberta T5J 0J4

April 17, 2025

File No. LDA25-0101

Stantec Consulting Ltd.
400 - 10220 103 Ave NW
Edmonton AB T5J 0K4

ATTENTION: Rod Heinrichs

RE: Tentative plan of subdivision to create 81 residential lots from Lot 4, Block C, Plan 252 0381, located south of 28 Avenue SW and west of Heritage Valley Trail SW; **CHAPPELLE**

I The Subdivision by Plan is APPROVED on April 17, 2025, subject to the following conditions:

1. that the owner enter into a Servicing Agreement with the City of Edmonton pursuant to Section 655 of the Municipal Government Act;
2. that the owner prepare the necessary plans and documentation to grant new or carry forward existing easements and restrictive covenants in favour of the City of Edmonton, EPCOR Distribution & Transmission Inc., EPCOR Water Services Inc., and EPCOR Drainage Services, as required by the aforementioned agencies or shown on the engineering drawings that are deemed to be part of the Servicing Agreement;
3. that the approved subdivisions LDA24-0095 and LDA24-0255 be registered prior to or concurrent with the registration of the current application;
4. that the owner register a Restrictive Covenant in favour of the City of Edmonton that will be placed on all lots backing or flanking onto the berm and fence, as shown on Enclosure I, to protect the integrity of the berm; and
5. that the owner pay all outstanding property taxes prior to the endorsement of the plan of survey.

II The Servicing Agreement required in Clause I (1) shall contain, among other things, the following conditions:

1. that the owner pay all servicing costs, assessments, roadway modification costs (including but not limited to sidewalk, shared use path and/or transit infrastructure), construction costs and inspection costs required by this subdivision;
2. that the owner pay all costs specified in the Servicing Agreement prior to endorsement of the plan of survey;
3. that the owner pay the Drainage Assessments applicable to this subdivision;

4. that the owner pay the Arterial Roadway Assessments applicable to this subdivision;
5. that the owner submits an Erosion and Sediment Control (ESC) Plan specific for this development and for implementation during and after construction in accordance with the City of Edmonton ESC Guidelines and Field Manual;
6. that the owner submits detailed engineering drawings and technical studies in accordance with the City of Edmonton Design and Construction Standards and to the satisfaction of the City Departments and affected utility agencies;
7. that the owner construct all roadways to an approved Complete Streets design and cross-section. The Complete Streets design and cross-section details for the roadways will be determined through the engineering drawing review and approval process, and as a result, may require adjustments to the road right-of-way;
8. that the owner include a 'Swept Path Analysis' for waste management vehicles in the submission of engineering drawings to ensure functionality of the alley/alley intersection and to confirm right-of-way requirements, to the satisfaction of Subdivision and Development Coordination, as shown on the "Conditions of Approval" map, Enclosure I;
9. that the owner construct at minimum a 1 m berm centred on the property line, in accordance with the Complete Streets Design and Construction Standards (Drawing No. 2000), and a 1.8 m noise attenuation fence wholly within private property lines, in accordance with the Complete Streets Design and Construction Standards (Drawing No. 5205), or a combination thereof, for all lots backing onto Heritage Valley Trail SW, to the satisfaction of Subdivision and Development Coordination, as shown on the "Conditions of Approval" map, Enclosure I; and
10. that the owner is responsible for the landscape design and construction within the road rights of way, to the satisfaction of City Departments and affected utility agencies.

Enclosure I is a map of the subdivision identifying major conditions of this approval.

Municipal Reserve (MR) for Lot 4, Block C, Plan 252 0381 was addressed by Deferred Reserve Caveat (DRC) with LDA13-0016. The DRC will be exhausted through dedication and money in place with LDA24-0303.

Please be advised that the approval is valid for one (1) year from the date on which the subdivision approval is given to the application. An extension beyond that time may be granted by the City of Edmonton.

Please be advised that an appeal may be lodged in accordance to Section 678 of the Municipal Government Act with the Subdivision and Development Appeal Board, 10019 - 103 Avenue NW, Edmonton Alberta, T5J 0G9, within 14 days from the date of the receipt of this decision. The date of receipt of the decision is deemed to be seven (7) days from the date the decision is mailed.

If you have further questions, please contact subdivisions@edmonton.ca.

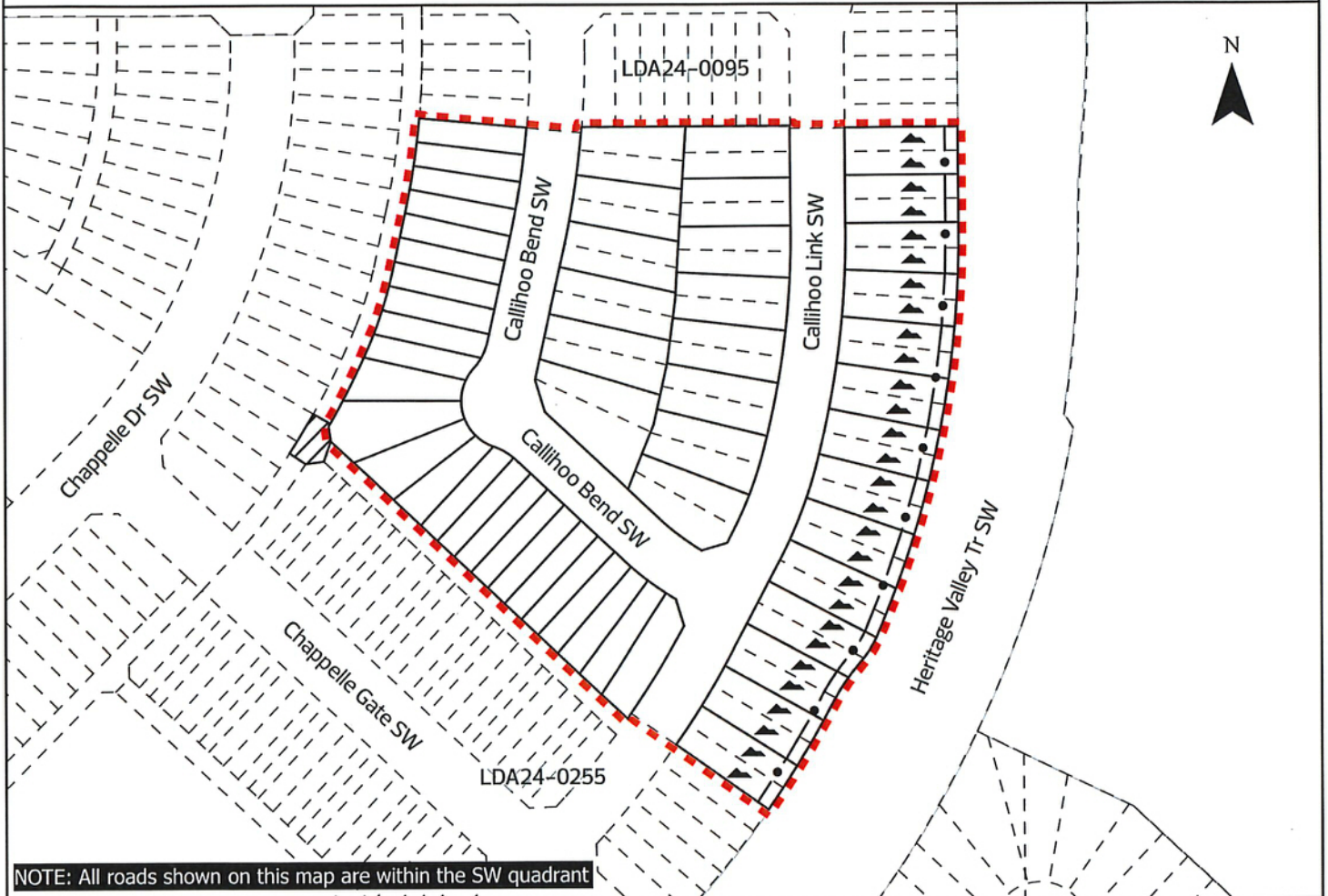
Regards,

Blair McDowell
Subdivision Authority

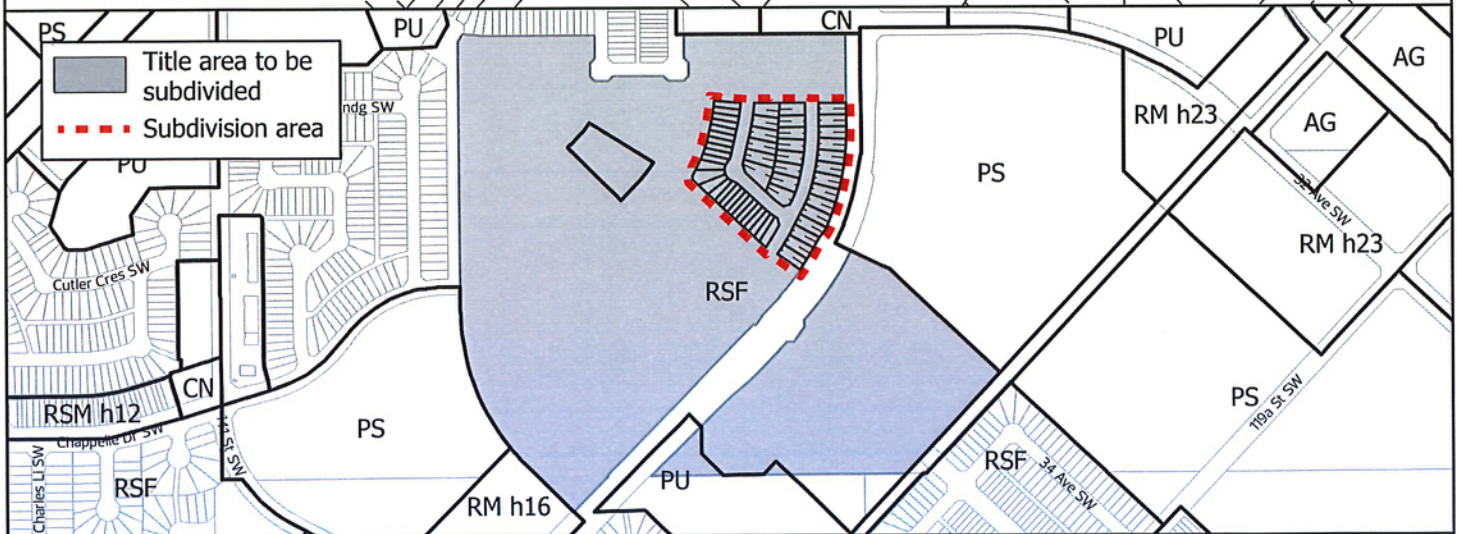
BM/tv/Posse #576615676-001

Enclosure

- Limit of proposed subdivision
- ▲ Restrictive Covenant re: Berm and fence
- Berm and Noise Attenuation Fence
- ▨ "Swept Path Analysis" and modify property lines to dedicate additional road right-of-way if required



NOTE: All roads shown on this map are within the SW quadrant





Subdivision Authority

6th Floor, Edmonton Tower
10111 – 104 Avenue NW
Edmonton, Alberta T5J 0J4

April 17, 2025

File No. LDA25-0010

Hagen Surveys (1982) Ltd.
2107 87 Avenue NW
Edmonton AB T6P 1L5

ATTENTION: Jordan Widmer

RE: Tentative plan of subdivision to adjust the property line between Lots 22A & 22B, Block 11, Plan 222 1012 located west of 42 Avenue NW and south of 122 Street NW; **ASPEN GARDENS**

The Subdivision by Plan is APPROVED on April 17, 2025, subject to the following condition:

1. that the owner pay all outstanding property taxes prior to the endorsement of the plan of survey.

Enclosure I is an attachment of the major advisements throughout the subdivision process. Enclosure II is a map of the subdivision and identifies major conditions and advisements of this approval.

Please be advised that the approval is valid for one (1) year from the date on which the subdivision approval is given to the application. An extension beyond that time may be granted by the City of Edmonton.

Please be advised that the Subdivision Authority will not endorse the plan of subdivision or other instrument until the appeal period as prescribed by the Municipal Government Act has lapsed. An appeal may be lodged in accordance to Section 678 of the Municipal Government Act with the Subdivision and Development Appeal Board, 10019 - 103 Avenue NW, Edmonton Alberta, T5J 0G9, within 14 days from the date of the receipt of this decision. The date of receipt of the decision is deemed to be seven (7) days from the date the decision is mailed.

If you have further questions, please contact subdivisions@edmonton.ca.

Regards,

Blair McDowell
Subdivision Authority

BM/jm/Posse #554610568-001

Enclosures

Please be advised of the following:

Next Steps for Subdivision Approval

- The next step in the subdivision process is to have a legal instrument prepared (i.e. Plan of Survey) in order to register the approved subdivision. The legal instrument is then forwarded to the City for endorsement along with the endorsement fee (\$730.00 - 2025 Fees Schedule) and subsequently released to the applicant for registration at the Land Titles Office.

Transportation

- There are existing boulevard trees adjacent to the site that must be protected during construction. For information about tree protection please refer to the City of Edmonton's website (search "Trees and Construction").
- Any and all costs associated with tree work requests (removal, pruning or other) and/or remediation from damages are borne on to the proponent as per the Corporate Tree Management Policy (C456C). All work is to be carried out by Urban Forestry who can be contacted at citytrees@edmonton.ca. Removal of City of Edmonton trees must follow the Live Tree Removal Guidelines which include community notice and value compensation.

Building / Site

- The owner shall ensure that any change in property boundaries does not cause any structures on site to become non-compliant with the Safety Codes Act and the Alberta Building Code. Permits may be required for such changes. Please contact 311 for more information.

Servicing

- The owner is required to make satisfactory arrangements for, and pay all costs associated with separate servicing to each lot, as well as the modification, relocation and/or removal of existing services. For further information, please contact: EPCOR Distribution & Transmission Inc. (780-412-4000), TELUS Communications (Edmonton) Inc. (Real Estate Division [Rights of Way] 780-508-2456), ATCO Gas (780-424-5222), and EPCOR Drainage Services (Water and Sewer Servicing 780-496-5444).
- The existing services (water and sanitary) enter the proposed subdivision approximately 10.36 m south of the south property line of 42 Avenue NW off the lane. The existing storm service enters the proposed subdivision approximately 10.7 m north of the south property line of existing Lot 22A off 122 Street NW. As per the EPCOR Drainage Services Bylaw and the EPCOR Water Services and Wastewater Treatment Bylaw, these services cannot cross the proposed property line.
- Overhead power lines are located on or adjacent to the subject site. It is important to prevent structural conflicts with electrical equipment. At the Development Permit stage, power poles, transformers, and other electrical equipment near the subject site must be included on all site plans and drawings. If a structure is greater than 5.5 m in height and has a setback of 4.5 m or less from the property line, please advise EPCOR Power's Customer Engineering Services (CES@epcor.com or 780-412-3128). They will provide feedback from a safety perspective, to help ensure Alberta Electrical Utility Code clearance requirements are achieved. For more information, refer to EPCOR Power's website at www.epcor.com (search "Building Structures and Power Equipment Clearances").

- If power service crosses the proposed property line the owner may be required to provide a blanket easement in favour of EPCOR Distribution & Transmission Inc. If required, said easement shall be registered prior to or concurrent with the final plan of survey (contact EPCOR Land Administration Group at 780-412-3252).



Subdivision Authority

6th Floor, Edmonton Tower
10111 – 104 Avenue NW
Edmonton, Alberta T5J 0J4

April 17, 2025

File No. LDA25-0115

Hagen Surveys (1982) Ltd.
2107 87 Ave NW
Edmonton AB T6P 1L5

ATTENTION: Jordan Widmer

RE: Tentative plan of subdivision to create one (1) additional residential lot from Lot 2, Block 18, Plan 8661 T, located west of 123 Street NW and north of 129 Avenue; **CALDER**

The Subdivision by Plan is APPROVED on April 17, 2025, subject to the following conditions:

1. that the owner apply for a permit to demolish the existing dwelling and garage prior to endorsement of the final plan. Demolition permits can be obtained from Development Services. Apply online at www.edmonton.ca/permits; and
2. that the owner pay all outstanding property taxes prior to the endorsement of the plan of survey.

Enclosure I is an attachment of the major advisements throughout the subdivision process. Enclosure II is a map of the subdivision and identifies major conditions and advisements of this approval.

Please be advised that the approval is valid for one (1) year from the date on which the subdivision approval is given to the application. An extension beyond that time may be granted by the City of Edmonton.

Please be advised that the Subdivision Authority will not endorse the plan of subdivision or other instrument until the appeal period as prescribed by the Municipal Government Act has lapsed. An appeal may be lodged in accordance to Section 678 of the Municipal Government Act with the Subdivision and Development Appeal Board, 10019 - 103 Avenue NW, Edmonton Alberta, T5J 0G9, within 14 days from the date of the receipt of this decision. The date of receipt of the decision is deemed to be seven (7) days from the date the decision is mailed.

The Subdivision Authority did not receive comments from adjacent landowners. The application complies with the regulations set out in the Edmonton Zoning Bylaw, the land is serviceable, and the proposal advances a more compact urban form. The Subdivision Authority is of the opinion, after considering factors set out in Section 9 of the Matters Related to Subdivision and Development Regulation, that the land is suitable for the purpose for which the subdivision is intended.

If you have further questions, please contact subdivisions@edmonton.ca.

Regards,

Blair McDowell
Subdivision Authority

BM/mm/Posse #570999231-001

Enclosures

Please be advised of the following:

Next Steps for Subdivision Approval

- The next step in the subdivision process is to have a legal instrument prepared (i.e. Plan of Survey) in order to register the approved subdivision. The legal instrument is then forwarded to the City for endorsement along with the endorsement fee (\$730.00 - 2025 Fees Schedule) and subsequently released to the applicant for registration at the Land Titles Office.

Transportation

- There are existing boulevard trees adjacent to the site that must be protected during construction. For information about tree protection please refer to the City of Edmonton's website (search "Trees and Construction").
- Any and all costs associated with tree work requests (removal, pruning or other) and/or remediation from damages are borne on to the proponent as per the Corporate Tree Management Policy (C456C). All work is to be carried out by Urban Forestry who can be contacted at citytrees@edmonton.ca. Removal of City of Edmonton trees must follow the Live Tree Removal Guidelines which include community notice and value compensation.
- Access for future development must be to the adjacent alley as per the General Regulations (Section 6.1) in the 2.10 RS - Small Scale Residential Zone of Zoning Bylaw 20001.

Building / Site

- The owner shall ensure that any change in property boundaries does not cause any structures on site to become non-compliant with the Safety Codes Act and the Alberta Building Code. Permits may be required for such changes. Please contact 311 for more information.

Servicing

- The owner is required to make satisfactory arrangements for, and pay all costs associated with separate servicing to each lot, as well as the modification, relocation and/or removal of existing services. For further information, please contact: EPCOR Distribution & Transmission Inc. (780-412-4000), TELUS Communications (Edmonton) Inc. (Real Estate Division [Rights of Way] 780-508-2456), ATCO Gas (780-424-5222), and EPCOR Drainage Services (Water and Sewer Servicing 780-496-5444).
- The existing services (water and sanitary) enter the proposed subdivision approximately 6.8 m north of the south property line of existing Lot 2 off of the lane. As per the EPCOR Drainage Services Bylaw and the EPCOR Water Services and Wastewater Treatment Bylaw, these services cannot cross the proposed property line.
- Overhead power lines are located on or adjacent to the subject site. It is important to prevent structural conflicts with electrical equipment. At the Development Permit stage, power poles, transformers, and other electrical equipment near the subject site must be included on all site plans and drawings. If a structure is greater than 5.5 m in height and has a setback of 4.5 m or less from the property line, please advise EPCOR Power's Customer Engineering Services (CES@epcor.com or 780-412-3128). They will provide feedback from a safety perspective, to help ensure Alberta Electrical Utility Code clearance requirements are achieved. For more

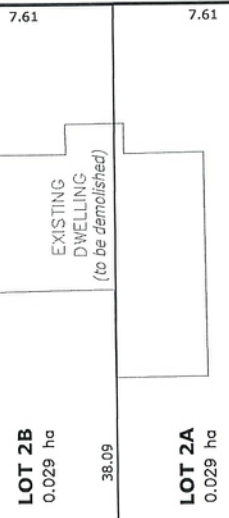
information, refer to EPCOR Power's website at www.epcor.com (search "Building Structures and Power Equipment Clearances").

- If power service crosses the proposed property line the owner may be required to provide a blanket easement in favour of EPCOR Distribution & Transmission Inc. If required, said easement shall be registered prior to or concurrent with the final plan of survey (contact EPCOR Land Administration Group at 780-412-3252).




123rd STREET
to 129th AVENUE

LOT 3
BLOCK 18
PLAN 8661 T.



LOT 2
PLAN 8661 T.



LOT 1B
BLOCK 18
PLAN 172 3134

LANE

TENTATIVE PLAN

SHOWING SUBDIVISION OF

LOT 2, BLK.18, PLAN 8661 T.

IN THE

S.W.1/4 SEC.19, TWP.53, RGE.24, W. 4M.

EDMONTON, ALBERTA

SCALE 1:200 0 2025 R.W. SIMPSON, A.L.S.



- NOTES:**
- DISTANCES ARE APPROXIMATE AND ARE IN METRES AND DECIMALS THEREOF.
 - AREA DEALT WITH BOUNDED THUS. _____

HAGEN SURVEYS

87th Avenue N.W. | Edmonton AB, T6P 1L5 | T 780.464.5505 | F 780.464.4450 | hagensurveys.ca
Your comprehensive surveying partner.

SURVEYOR'S STAMP

CALCULATED BY:	SK	DRAWN BY:	SK
DATE:	FEB. 13, 2025	REVISED:	--
DRAWING	250122T	FILE NO.	250122



Subdivision Authority

6th Floor, Edmonton Tower
10111 – 104 Avenue NW
Edmonton, Alberta T5J 0J4

April 17, 2025

File No. LDA25-0124

Milestone Surveys
1135 Goodwin Circle NW
Edmonton AB T5T 6W6

ATTENTION: Moe Mouallem

RE: Tentative plan of subdivision to create one (1) additional residential lot from Lot A, Block 43, Plan 6567 ET, located south of 100 Avenue NW and east of 152 Street NW; **WEST JASPER PLACE**

The Subdivision by Plan is APPROVED on April 17, 2025, subject to the following conditions:

1. that the owner dedicate road right of way for a 3 m x 3 m corner cut, to the satisfaction of Subdivision and Development Coordination, as shown on the "Conditions of Approval" map, Enclosure II; and
2. that the owner pay all outstanding property taxes prior to the endorsement of the plan of survey.

Enclosure I is an attachment of the major advisements throughout the subdivision process. Enclosure II is a map of the subdivision and identifies major conditions and advisements of this approval.

Please be advised that the approval is valid for one (1) year from the date on which the subdivision approval is given to the application. An extension beyond that time may be granted by the City of Edmonton.

Please be advised that the Subdivision Authority will not endorse the plan of subdivision or other instrument until the appeal period as prescribed by the Municipal Government Act has lapsed. An appeal may be lodged in accordance to Section 678 of the Municipal Government Act with the Subdivision and Development Appeal Board, 10019 - 103 Avenue NW, Edmonton Alberta, T5J 0G9, within 14 days from the date of the receipt of this decision. The date of receipt of the decision is deemed to be seven (7) days from the date the decision is mailed.

The Subdivision Authority did not receive comments from adjacent landowners. The application complies with the regulations set out in the Edmonton Zoning Bylaw, the land is serviceable, and the proposal advances a more compact urban form. The Subdivision Authority is of the opinion, after considering factors set out in Section 9 of the Matters Related to Subdivision and Development Regulation, that the land is suitable for the purpose for which the subdivision is intended.

If you have further questions, please contact subdivisions@edmonton.ca.

Regards,

Blair McDowell
Subdivision Authority

BM/jm/Posse #576298021-001

Enclosures

Please be advised of the following:

Next Steps for Subdivision Approval

- The next step in the subdivision process is to have a legal instrument prepared (i.e. Plan of Survey) in order to register the approved subdivision. The legal instrument is then forwarded to the City for endorsement along with the endorsement fee (\$730.00 - 2025 Fees Schedule) and subsequently released to the applicant for registration at the Land Titles Office.

Transportation

- Access for future development must be to the adjacent alley as per the General Regulations (Section 6.1) in the 2.10 RS - Small Scale Residential Zone of Zoning Bylaw 20001.
- There is an existing access to 152 Street NW. Upon redevelopment of the proposed south lot, it must be removed. At that time, the owner/applicant will be required to obtain a Permit for the access' removal from the City's Development Services team. Apply online at www.edmonton.ca/permits.
- Should the applicant wish to relax the 3 m x 3 m corner cut condition, a 'Swept Path Analysis' for waste management vehicles must be provided to demonstrate functional maneuverability at the alley/alley intersection and to confirm road right-of-way requirements to the satisfaction of Subdivision and Development Coordination, in consultation with Waste Services.

Building / Site

- The owner shall ensure that any change in property boundaries does not cause any structures on site to become non-compliant with the Safety Codes Act and the Alberta Building Code. Permits may be required for such changes. Please contact 311 for more information.

Servicing

- The owner is required to make satisfactory arrangements for, and pay all costs associated with separate servicing to each lot, as well as the modification, relocation and/or removal of existing services. For further information, please contact: EPCOR Distribution & Transmission Inc. (780-412-4000), TELUS Communications (Edmonton) Inc. (Real Estate Division [Rights of Way] 780-508-2456), ATCO Gas (780-424-5222), and EPCOR Drainage Services (Water and Sewer Servicing 780-496-5444).
- The existing services (water and sanitary) enter the proposed subdivision approximately 19.1 m south of the north property line of existing Lot A off 152 Street NW. As per the EPCOR Drainage Services Bylaw and the EPCOR Water Services and Wastewater Treatment Bylaw, these services cannot cross the proposed property line.
- There is a deficiency in on-street hydrant spacing adjacent to the property. The applicant/owner is advised to review on-site fire protection requirements to ensure adequate coverage (contact EPCOR Water at 780-412-3955).
- Overhead power lines are located on or adjacent to the subject site. It is important to prevent structural conflicts with electrical equipment. At the Development Permit stage, power poles, transformers, and other electrical equipment near the subject site must be included on all site plans and drawings. If a structure is greater than 5.5 m in height and has a setback of 4.5 m or less from the property line, please advise EPCOR Power's Customer Engineering Services

(CES@epcor.com or 780-412-3128). They will provide feedback from a safety perspective, to help ensure Alberta Electrical Utility Code clearance requirements are achieved. For more information, refer to EPCOR Power's website at www.epcor.com (search "Building Structures and Power Equipment Clearances").

- If power service crosses the proposed property line the owner may be required to provide a blanket easement in favour of EPCOR Distribution & Transmission Inc. If required, said easement shall be registered prior to or concurrent with the final plan of survey (contact EPCOR Land Administration Group at 780-412-3252).

LEGEND



3m X 3m corner cut


152 ST NW

(to 99 Ave NW) 

LANE
(45.05)



LANE



*Dimensions are to be verified during final survey



Tentative Plan of Subdivision
Lot A, Block 43, Plan 6567ET
9939 152 Street NW

Rev. 0
2025-03-14

Distances are in metres and decimals thereof

Thursday, April 10, 2025
10:00 am.



SUBDIVISION AUTHORITY MINUTES MEETING NO. 14

PRESENT Blair McDowell, Chief Subdivision Officer

1. ADOPTION OF AGENDA

MOVED

Blair McDowell

That the Subdivision Authority Agenda for the April 10, 2025 meeting be adopted.

FOR THE MOTION

Blair McDowell

CARRIED

2. ADOPTION OF MINUTES

MOVED

Blair McDowell

That the Subdivision Authority Minutes for the April 03, 2025 meeting be adopted.

FOR THE MOTION

Blair McDowell

CARRIED

3. OLD BUSINESS

4. NEW BUSINESS

1.

LDA24-0295
506389789-001

Tentative plan of subdivision to create two (2) mixed use lots from a portion of roadway to be closed, Lots 31-32, Block 13, Plan 5784 HW, Block L, Plan 642 RS, and Lots 22-28, OT & 33-36, Block 13, Plan ND, located north of 104 Avenue NW and east of 96 Street NW; **BOYLE STREET**

MOVED

Blair McDowell

That the application for subdivision be Approved.

FOR THE MOTION

Blair McDowell

CARRIED

2.

LDA24-0436
490674045-001

Tentative plan of subdivision to create 46 residential lots, one (1) Environmental Reserve Lot, and one (1) Municipal Reserve lot from SE-20-51-25-4, located north of 28 Avenue SW and west of 184 Street SW; **KESWICK**

MOVED

Blair McDowell

That the application for subdivision be Approved as Amended.

FOR THE MOTION		Blair McDowell	CARRIED
3.	LDA24-0518 525231669-001	Tentative plan of subdivision to create two (2) commercial lots from Lot 200, Block 12, Plan 192 1951, located north of 41 Avenue SW and east of Heritage Valley Trail SW; DESROCHERS AREA	
MOVED		Blair McDowell That the application for subdivision be Approved as Amended.	
FOR THE MOTION		Blair McDowell	CARRIED
4.	LDA25-0038 548758776-001	Tentative plan of subdivision to create one (1) Municipal Reserve lot from Lot A, Block 12, Plan B4, located north of 105 Avenue NW and west of 112 Street NW; QUEEN MARY PARK	
MOVED		Blair McDowell That the application for subdivision be Approved as Amended.	
FOR THE MOTION		Blair McDowell	CARRIED
5.	LDA25-0072 547482970-001	Tentative plan of subdivision to create 40 residential lots and one (1) Public Utility lot (PUL), from Lot 101, Block A, Plan 252 0135, located north of Ellerslie Road SW and east of 29 Street SW; ALCES	
MOVED		Blair McDowell That the application for subdivision be Approved.	
FOR THE MOTION		Blair McDowell	CARRIED
6.	LDA25-0079 518868091-001	Tentative plan of subdivision to create 37 residential lots, from a portion of Lot 201, Block A, Plan 222 0182, located north of Maskêkosihk Trail NW and east of Winterburn Road NW; THE UPLANDS	
MOVED		Blair McDowell That the application for subdivision be Approved.	
FOR THE MOTION		Blair McDowell	CARRIED
7.	LDA25-0095 568239779-001	Tentative plan of subdivision to create one (1) additional residential lot, from Lot 30, Block 7A, Plan 172 0464, located south of 130 Avenue NW and east of 103 Street; LAUDERDALE	
MOVED		Blair McDowell That the application for subdivision be Approved.	
FOR THE MOTION		Blair McDowell	CARRIED
8.	LDA25-0096 567241680-001	Tentative plan of subdivision to create one (1) additional residential lot from Lot 8 and the east half of Lot 7, Block 4, Plan 2602 AM, located north of 84 Avenue NW and west of 87 Street NW; BONNIE DOON	
MOVED		Blair McDowell	

		That the application for subdivision be Approved.
FOR THE MOTION		Blair McDowell CARRIED
9.	LDA25-0102 569573931-001	Tentative plan of subdivision to create separate titles for a semi-detached dwelling from Lot 13, Block 6, Plan 7239 AH, located north of 111 Avenue NW and east of 127 Street NW; INGLEWOOD
MOVED		Blair McDowell That the application for subdivision be Approved.
FOR THE MOTION		Blair McDowell CARRIED
10.	LDA25-0106 555200947-001	Tentative plan of subdivision to create separate titles for a semi-detached dwelling from Lot 23, Block 20, Plan 1738 HW, located south of 81 Avenue NW and west of 83 Street NW; KING EDWARD PARK
MOVED		Blair McDowell That the application for subdivision be Approved.
FOR THE MOTION		Blair McDowell CARRIED
11.	LDA25-0116 574696869-001	Tentative plan of subdivision to create one (1) additional residential lot from Lot 14, Block 25, Plan 1815 AW, located east of 154 Street NW and north of 97 Avenue; WEST JASPER PLACE
MOVED		Blair McDowell That the application for subdivision be Approved.
FOR THE MOTION		Blair McDowell CARRIED
5.	ADJOURNMENT The meeting adjourned at 10:40 a.m.	