

Thursday, May 26, 2022

10:00 am.



PLACE: ET 6 MR NW 06-127

SUBDIVISION AUTHORITY AGENDA MEETING NO. 21

1. ADOPTION OF AGENDA

RECOMMENDATION

That the Subdivision Authority Agenda for the May 26, 2022 meeting be adopted.

2. ADOPTION OF MINUTES

RECOMMENDATION

That the Subdivision Authority Minutes for the May 19, 2022 meeting be adopted.

3. OLD BUSINESS

4. NEW BUSINESS

- | | | |
|----|-----------------------------|--|
| 1. | LDA22-0025
418677335-001 | Tentative plan of subdivision to create 40 row housing lots from the SW 25-52-26-W4M located north of Whitemud Drive NW and east of 231 Street NW; ROSENTHAL |
| 2. | LDA21-0406
406124849-001 | Tentative plan of subdivision to create one (1) multi-unit housing unit and one (1) remnant unit from the SW 18-52-25-W4M, located north of Hope Road NW and east of Winterburn Road NW; THE HAMPTONS |
| 3. | LDA22-0164
428733310-001 | Tentative plan of subdivision to create one (1) additional single detached residential lot from Lot 18, Block 30, Plan 1998 KS, located south of 107a Avenue NW and east of 52 Street NW; CAPILANO |
| 4. | LDA22-0188
430018397-001 | Tentative plan of subdivision to create one (1) additional single detached residential lot from Lot 13, Block 12, Plan 4116 HW, located north of 83 Avenue NW and west of 120 Street NW; WINDSOR PARK |
| 5. | LDA22-0191
430306689-001 | Tentative plan of subdivision to create one (1) additional single detached residential lot from Lot 4, Block 21, Plan 2655 HW, located south of 72 Avenue NW and east of 96 Street NW; HAZELDEAN |
| 6. | LDA22-0193
430682987-001 | Tentative plan of subdivision to create one (1) additional single detached residential lot from Lot 34, Block 2, Plan RN52, located north of 121 Avenue NW and east of 103 Street NW; WESTWOOD |

5. OTHER BUSINESS



Subdivision Authority

7th Floor, Edmonton Tower
10111 – 104 Avenue NW
Edmonton, Alberta T5J 0J4

May 26, 2022

File No. LDA22-0025

IBI Group
300 - 10830 Jasper Avenue NW
Edmonton, AB T5J 2B3

ATTENTION: Sara Sherman

RE: Tentative plan of subdivision to create 40 row housing lots from the SW 25-52-26-W4M located north of Whitemud Drive NW and east of 231 Street NW; **ROSENTHAL**

I The Subdivision by Plan is APPROVED on May 26, 2022, subject to the following conditions:

1. that the owner enter into a Servicing Agreement with the City of Edmonton pursuant to Section 655 of the Municipal Government Act;
2. that the owner prepare the necessary plans and documentation to grant new or carry forward existing easements and restrictive covenants in favour of the City of Edmonton, EPCOR Distribution & Transmission Inc., EPCOR Water Services Inc., and EPCOR Drainage Services, as required by the aforementioned agencies or shown on the engineering drawings that are deemed to be part of the Servicing Agreement; and
3. that the owner pay all outstanding property taxes prior to the endorsement of the plan of survey.

II The Servicing Agreement required in Clause I (1) shall contain, among other things, the following conditions:

1. that the owner pay all servicing costs, assessments, roadway modification costs (including but not limited to sidewalk, shared use path and/or transit infrastructure), construction costs and inspection costs required by this subdivision;
2. that the owner pay all costs specified in the Servicing Agreement prior to endorsement of the plan of survey;
3. that the owner pay the Drainage Assessments applicable to this subdivision;
4. that the owner pay the Arterial Roadway Assessments applicable to this subdivision;
5. that the owner submits an Erosion and Sediment Control (ESC) Plan specific for this development and for implementation during and after construction in accordance with the City of Edmonton ESC Guidelines and Field Manual;
6. that the owner submits detailed engineering drawings and technical studies in accordance with the City of Edmonton Design and Construction Standards and to the satisfaction of the City Departments and affected utility agencies;

7. that the owner construct Rosenthal Drive to an approved Complete Streets collector roadway design and cross-section, designed in consideration of transit requirements, safety, as well as operational and maintenance considerations, to the satisfaction of Subdivision and Development Coordination, as shown on the "Conditions of Approval" map, Enclosure I;
8. that the existing temporary 17 m paved transit turnaround must remain open and operational until Rosenthal Drive NW is extended north. The engineering drawings must include a detailed swept path analysis for transit. Additional temporary infrastructure may be required to accommodate transit turning movements to ensure functionality of the existing turnaround and the new road construction;
9. that the owner pays for the installation of "no parking" signage, to the satisfaction of Subdivision and Development Coordination, as shown on the "Conditions of Approval" map, Enclosure I;
10. that the owner construct all fences wholly on privately-owned land, to the satisfaction of Subdivision and Development Coordination, as shown on the "Conditions of Approval" map, Enclosure I; and
11. that the owner is responsible for the landscape design and construction within the road right of way, to the satisfaction of City Departments and affected utility agencies.

Enclosure I is a map of the subdivision identifying major conditions of this approval.

Municipal Reserve for the SW 25-52-26-W4M was addressed by dedication and a Deferred Reserve Caveat (DRC) with LDA17-0452. The DRC will carry forward on the remainder of the title.

Please be advised that the approval is valid for one (1) year from the date on which the subdivision approval is given to the application. An extension beyond that time may be granted by the City of Edmonton.

Please be advised that an appeal may be lodged in accordance to Section 678 of the Municipal Government Act with the Subdivision and Development Appeal Board, 10019 - 103 Avenue NW, Edmonton Alberta, T5J 0G9, within 14 days from the date of the receipt of this decision. The date of receipt of the decision is deemed to be seven (7) days from the date the decision is mailed.

If you have further questions, please contact subdivisions@edmonton.ca.

Regards,

Blair McDowell
Subdivision Authority

BM/jv/Posse #418677335-001

Enclosure(s)

SUBDIVISION CONDITIONS OF APPROVAL MAP

May 26, 2022

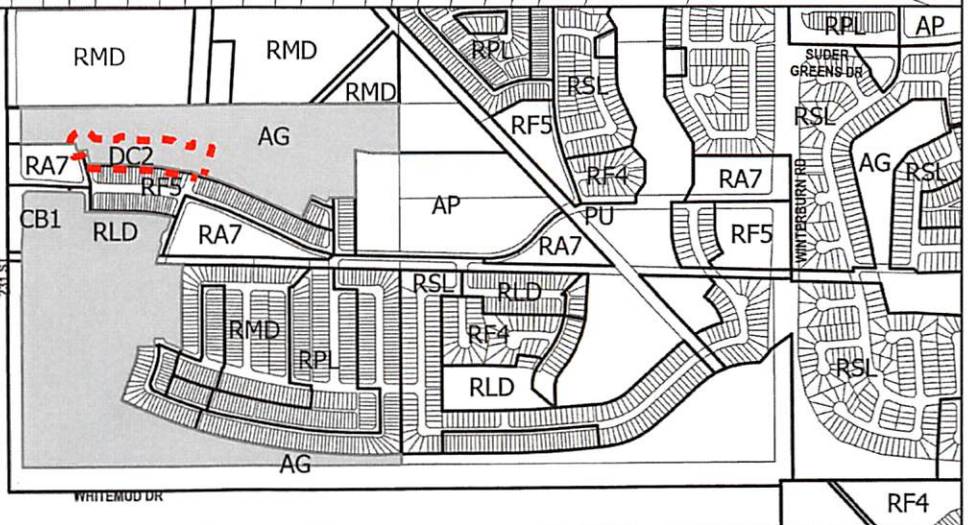
LDA22-0025

- Limit of proposed subdivision
- 1.8m Uniform Fence - Zoning bylaw
- Construct to complete street design and cross section
- No Parking Signage
- Existing Temp Turnaround



NOTE: All roads shown on this map are within the NW quadrant

- Title area to be subdivided
- Subdivision area





Subdivision Authority

7th Floor, Edmonton Tower
10111 – 104 Avenue NW
Edmonton, Alberta T5J 0J4

May 26, 2022

File No. LDA21-0406

Pals Geomatics Corp.
10704 176 Street NW
Edmonton, AB T5S 1G7

ATTENTION: Jason Workman

RE: Tentative plan of subdivision to create one (1) multi-unit housing unit and one (1) remnant unit from the SW 18-52-25-W4M, located north of Hope Road NW and east of Winterburn Road NW;
THE HAMPTONS

The Subdivision by Phased Condominium is APPROVED on May 26, 2022, subject to the following conditions:

1. that the owner register a development restrictions restrictive covenant in favour of the City of Edmonton against the multi-unit housing unit and remnant unit, as per the CT & Associates Engineering Inc. geotechnical reports (CTA files 02-0602 July 19, 2006; 02-089 February 2003; 02-0602 September 18, 2006; 06-603 April 26, 2007) and the Hoggan Engineering & Testing (1980) Ltd. geotechnical report (file 6289-4 September 2, 2021), as shown on the "Conditions of Approval" map, Enclosure I;
2. that in accordance with the geotechnical reports in Condition 1 above, the owner provide confirmation that site areas impacted by substandard soil conditions are re-constructed with engineered fill, to the satisfaction of Engineering Services;
3. that the owner register a berm and fence restrictive covenant and easement in favour of the City of Edmonton against the SW 18-52-25-W4M, abutting Winterburn Road NW, as shown on the "Conditions of Approval" map, Enclosure I;
4. that the owner enter into a Servicing Agreement with the City of Edmonton for the construction of a fence wholly on privately-owned land, to the satisfaction of Subdivision and Development Coordination, as shown on the "Conditions of Approval" map, Enclosure I (contact development.coordination@edmonton.ca); and
5. that the owner pay all outstanding property taxes prior to the endorsement of the plan of survey.

Enclosure I is an attachment of the major advisements throughout the subdivision process. Enclosure II is a map of the subdivision and identifies major conditions and advisements of this approval.

Please be advised that the approval is valid for one (1) year from the date on which the subdivision approval is given to the application. An extension beyond that time may be granted by the City of Edmonton.

Please be advised that an appeal may be lodged in accordance to Section 678 of the Municipal Government Act with the Subdivision and Development Appeal Board, 10019 - 103 Avenue NW, Edmonton Alberta, T5J 0G9, within 14 days from the date of the receipt of this decision. The date of receipt of the decision is deemed to be seven (7) days from the date the decision is mailed.

If you have further questions, please contact subdivisions@edmonton.ca.

Regards,

Blair McDowell
Subdivision Authority

BM/kr/Posse #406124849-001

Enclosures

Please be advised of the following:

Next Steps for Subdivision Approval

- The next step in the subdivision process is to have a legal instrument prepared (ie. Plan of Survey) in order to register the approved subdivision. The legal instrument is then forwarded to the City for endorsement along with the endorsement fee (\$2,680.00 - 2022 Fees Schedule) and subsequently released to the applicant for registration at the Land Titles Office.

Building / Site

- The owner shall register a Bearing Certificate from a qualified geotechnical engineer against all units containing engineered fill, to confirm the bearing capacity of the soil composition is suitable for development.
- The owner shall ensure the phased condominium adheres to the conditions and design layout approved in the Development and Building Permits, any changes or revisions may require new or revised development and building permit application(s). For further information regarding development and building permits please contact 311 for more information.
- Any changes to the proposed phased condominium unit(s) or remnant unit(s) require a revision to be submitted to the Subdivision Authority for approval.

Servicing

- The owner must comply with the Fire and Rescue Services requirements for on-site and off-site hydrant installations, to ensure adequate fire protection (contact EPCOR Water at 780-412-3955).
- All municipal services must enter the site through Common Property.

SUBDIVISION CONDITIONS OF APPROVAL MAP

May 26, 2022

LDA21-0406

- Limit of proposed subdivision
- # Restrictive covenant re: geotechnical report
- * Restrictive covenant re: berm and fence
- 1.2 m uniform fence

IRONSTONE HOME BUILDERS

NOTES:

- ALL DISTANCES ARE SHOWN IN METRES AND DECIMALS THEREOF.
- ALL DISTANCES ON CURVED BOUNDARIES ARE ARC LENGTHS.
- ALL INFORMATION SHOWN ON THIS PLAN IS BOTH TENTATIVE AND PRELIMINARY, AND SUBJECT TO CHANGE BY THE "PLAN OF SURVEY".
- THE BOUNDARY SHOWN, EVEN IF ANNOTATED, IS SUBJECT TO CHANGE BY THE "PLAN OF SURVEY".
- THE ZONING OF THIS SUBJECT AREA R/F4.
- PLAN TO BE SUBDIVIDED SHOWN OUTLINED THUS: AND CONTAINS 2.69 ha.




REV. NO.	DATE	ITEM	BY
1	DEC.3/21	AMEND COMMON PROPERTY	JF
0	AUG.4/21	ORIGINAL PLAN COMPLETED	JF

REVISIONS

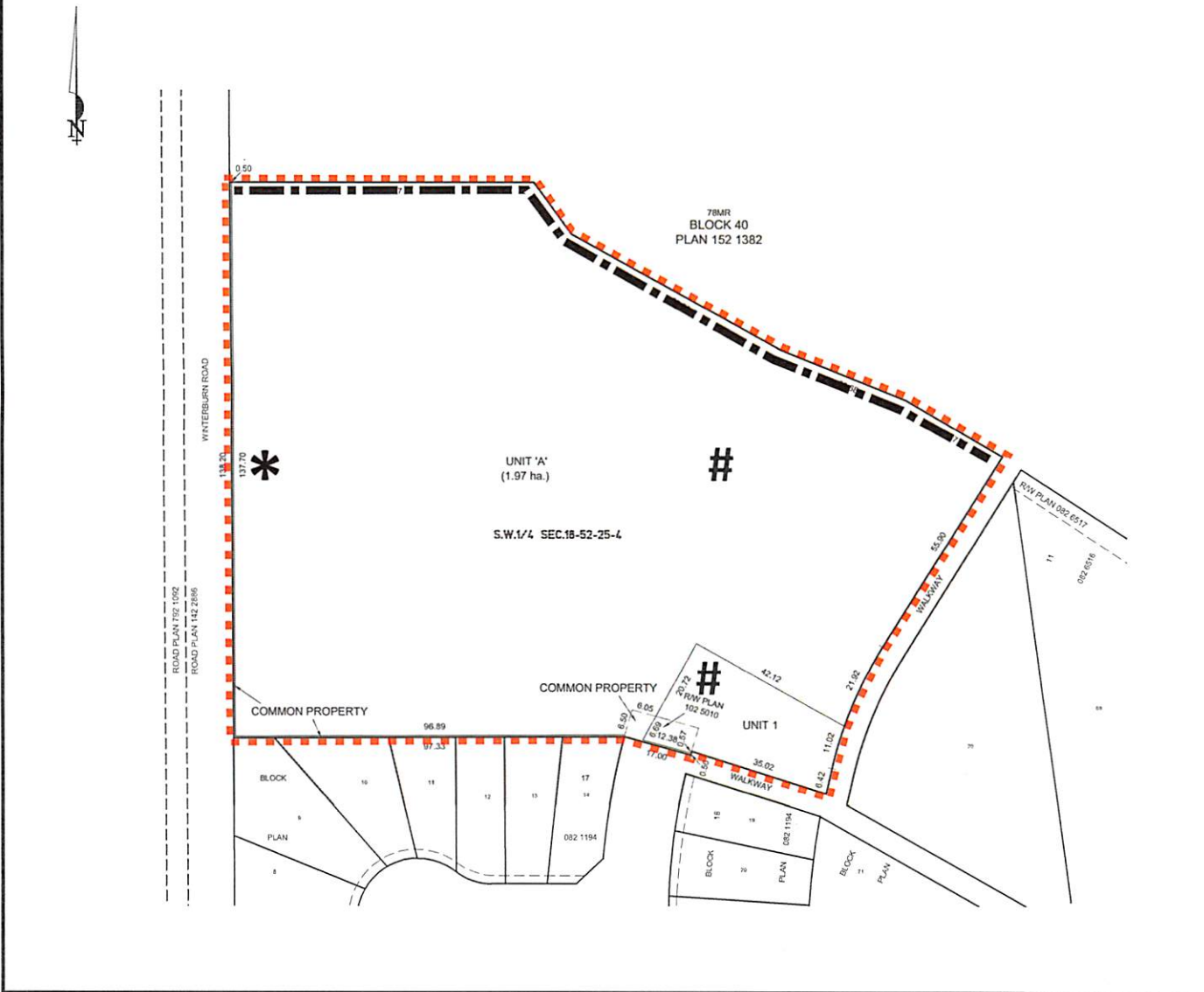
THE HAMPTONS
TENTATIVE PLAN SHOWING PROPOSED
SUBDIVISION

OF
S.W.1/4 SEC.18-TWP.52-RGE.25-W.4th MER.
EDMONTON - ALBERTA



Pals Geomatics Phone: (780) 455-3177 Fax: (780) 451-2047
Email: edmonton@palsgeomatics.com
10704-176 Street NW, Edmonton, Alberta T5S 1G7

FILE NO.	12100060T	DRAFTED BY:	JF	CHECKED BY:	JM
----------	-----------	-------------	----	-------------	----





Subdivision Authority

7th Floor, Edmonton Tower
10111 – 104 Avenue NW
Edmonton, Alberta T5J 0J4

May 26, 2022

File No. LDA22-0164

Pals Geomatics Corp.
10704 176 Street NW
Edmonton, AB T5S 1G7

ATTENTION: Sam McDougall

RE: Tentative plan of subdivision to create one (1) additional single detached residential lot from Lot 18, Block 30, Plan 1998 KS, located south of 107a Avenue NW and east of 52 Street NW;
CAPILANO

The Subdivision by Plan is APPROVED on May 26, 2022, subject to the following conditions:

1. that the final plan of survey shall conform to the attached revised tentative plan;
2. that the owner apply for a permit to demolish the existing dwelling and garage prior to endorsement of the final plan. Demolition permits can be obtained from Development Services. Apply online at www.edmonton.ca/permits; and
3. that the owner pay all outstanding property taxes prior to the endorsement of the plan of survey.

Enclosure I is an attachment of the major advisements throughout the subdivision process. Enclosure II is a map of the subdivision and identifies major conditions and advisements of this approval.

Please be advised that the approval is valid for one (1) year from the date on which the subdivision approval is given to the application. An extension beyond that time may be granted by the City of Edmonton.

Please be advised that an appeal may be lodged in accordance to Section 678 of the Municipal Government Act with the Subdivision and Development Appeal Board, 10019 - 103 Avenue NW, Edmonton Alberta, T5J 0G9, within 14 days from the date of the receipt of this decision. The date of receipt of the decision is deemed to be seven (7) days from the date the decision is mailed.

The Subdivision Authority received comments from adjacent landowners and community members. The application complies with the regulations set out in the Edmonton Zoning Bylaw, the land is serviceable, and the proposal advances a more compact urban form. The Subdivision Authority is of the opinion, after considering factors set out in Section 7 of the Subdivision and Development Regulation and the comments from adjacent landowners, that the land is suitable for the purpose for which the subdivision is intended.

If you have further questions, please contact subdivisions@edmonton.ca.

Regards,

Blair McDowell
Subdivision Authority

BM/lz/Posse #428733310-001

Enclosures

Please be advised of the following:

Next Steps for Subdivision Approval

- The next step in the subdivision process is to have a legal instrument prepared (ie. Plan of Survey) in order to register the approved subdivision. The legal instrument is then forwarded to the City for endorsement along with the endorsement fee (\$700.00 - 2022 Fees Schedule) and subsequently released to the applicant for registration at the Land Titles Office.

Transportation

- Any and all costs associated with tree work requests (removal, pruning or other) and/or remediation from damages are borne on to the proponent as per the Corporate Tree Management Policy (C456C). All work is to be carried out by Urban Forestry who can be contacted at citytrees@edmonton.ca. Removal of City of Edmonton trees must follow the Live Tree Removal Guidelines which include community notice and value compensation.
- Access for future development must be to the adjacent alley in conformance with Mature Neighbourhood Overlay Section 814.3(17) of the Zoning Bylaw #12800.

Building / Site

- The owner shall ensure that any change in property boundaries does not cause any structures on site to become non-compliant with the Safety Codes Act and the Alberta Building Code. Permits may be required for such changes. Please contact 311 for more information.

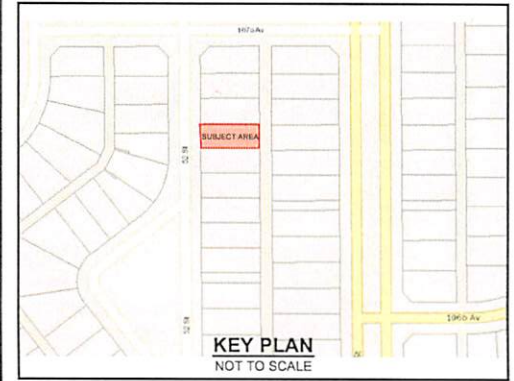
Servicing

- The owner is required to make satisfactory arrangements for, and pay all costs associated with separate servicing to each lot, as well as the modification, relocation and/or removal of existing services. For further information, please contact: EPCOR Distribution & Transmission Inc. (780-412-4000), TELUS Communications (Edmonton) Inc. (Real Estate Division [Rights of Way] 780-508-2456), ATCO Gas (780-424-5222), and EPCOR Drainage Services (Water and Sewer Servicing 780-496-5444).
- The existing services (water and sanitary) enter the proposed subdivision approximately 4.59m south of the north property line of Lot 18 off of the lane. The existing storm service enters the proposed subdivision approximately 7.92m south of the north property line of Lot 18 off 52 Street. As per the EPCOR Drainage Services Bylaw and the EPCOR Water Services and Wastewater Treatment Bylaw, these services cannot cross the proposed property line.
- There is a deficiency in on-street hydrant spacing adjacent to the property. The applicant/owner is advised to review on-site fire protection requirements to ensure adequate coverage (contact EPCOR Water at 780-412-3955).
- If power service crosses the proposed property line the owner may be required to provide a blanket easement in favour of EPCOR Distribution & Transmission Inc. If required, said easement shall be registered prior to or concurrent with the final plan of survey (contact EPCOR Land Administration Group at 780-412-3252).

2402806 ALBERTA LTD.

NOTES:

- ALL DISTANCES ARE SHOWN IN METRES AND DECIMALS THEREOF.
- ALL DISTANCES ON CURVED BOUNDARIES ARE ARC LENGTHS.
- ALL INFORMATION SHOWN ON THIS PLAN IS BOTH TENTATIVE AND PRELIMINARY, AND SUBJECT TO CHANGE BY THE 'PLAN OF SURVEY'.
- THE BOUNDARY SHOWN, EVEN IF ANNOTATED, IS SUBJECT TO CHANGE BY THE 'PLAN OF SURVEY'.
- THE ZONING OF THIS SUBJECT AREA IS R1.
- PLAN TO BE SUBDIVIDED SHOWN OUTLINED THUS: AND CONTAINS: 0.057 ha



REV. NO.	DATE	ITEM	BY
3	MAY 24/22	LOT DEFLECTION	CN
2	MAY 21/22	LOT DEFLECTION	CN
1	MAR. 15/22	ORIGINAL PLAN COMPLETED	CN

REVISIONS

CAPILANO

TENTATIVE PLAN SHOWING PROPOSED

SUBDIVISION

OF
LOT 18, BLOCK 30, PLAN 1998 KS

WITHIN THE

RIVER LOT 37, EDMONTON SETTLEMENT
(THEO. SEC. 37 - TWP. 52 - RGE. 24 - W. 4TH MER.)

EDMONTON - ALBERTA

2022

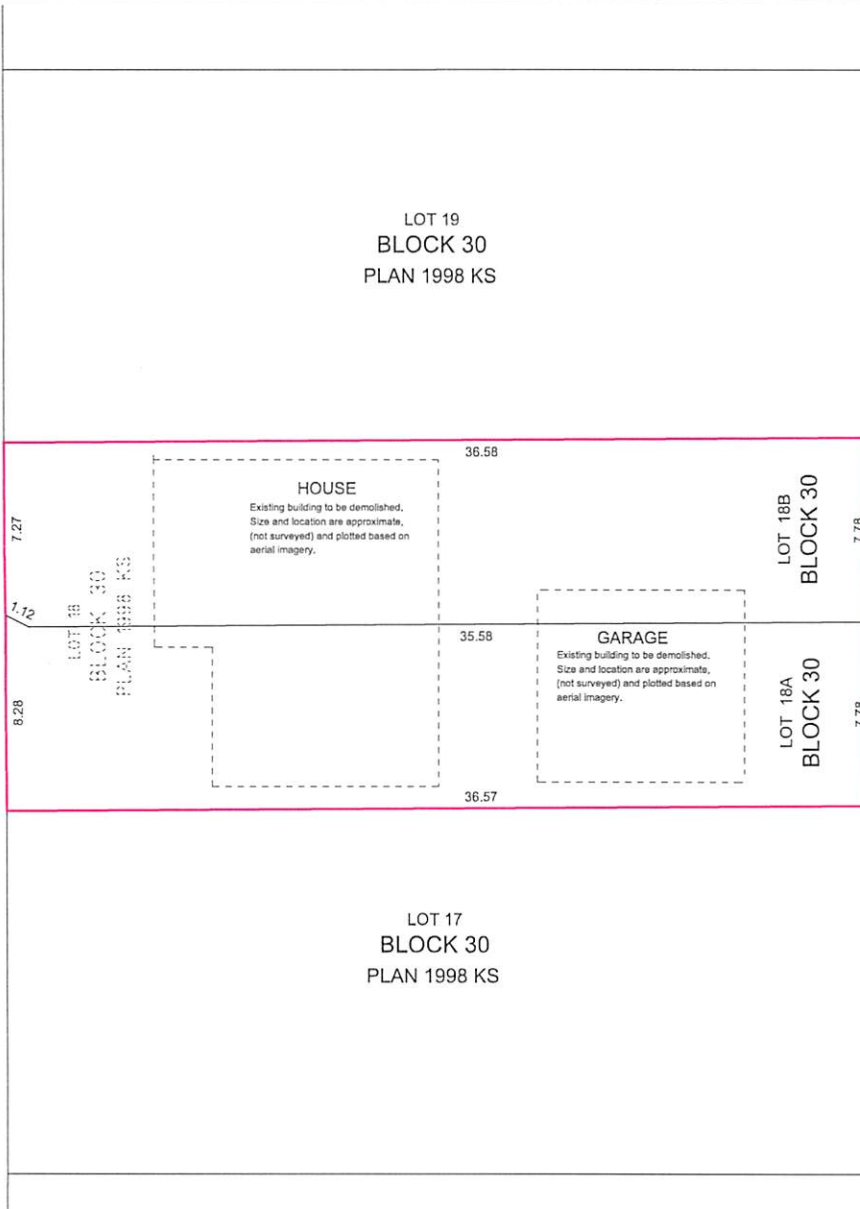
SCALE: 1:200

Pals Geomatics Phone: (780) 455 - 3177 Fax: (780) 451 - 2047
Email: edmonton@palsgeomatics.com
10704-176 Street NW, Edmonton, Alberta T5S 1G7

FILE NO.	62200075T	DRAFTED BY:	CN	CHECKED BY:	DS
----------	-----------	-------------	----	-------------	----



52 STREET NW



LANE



Subdivision Authority

7th Floor, Edmonton Tower
10111 – 104 Avenue NW
Edmonton, Alberta T5J 0J4

May 26, 2022

File No. LDA22-0188

Pals Geomatics Corp.
10704 176 Street NW
Edmonton, AB T5S 1G7

ATTENTION: Sam McDougall

RE: Tentative plan of subdivision to create one (1) additional single detached residential lot from Lot 13, Block 12, Plan 4116 HW, located north of 83 Avenue NW and west of 120 Street NW;
WINDSOR PARK

The Subdivision by Plan is APPROVED on May 26, 2022, subject to the following conditions:

1. that the final plan of survey shall conform to the attached revised tentative plan;
2. that the owner apply for a permit to demolish the existing dwelling and garage prior to endorsement of the final plan. Demolition permits can be obtained from Development Services. Apply online at www.edmonton.ca/permits; and
3. that the owner pay all outstanding property taxes prior to the endorsement of the plan of survey.

Enclosure I is an attachment of the major advisements throughout the subdivision process. Enclosure II is a map of the subdivision and identifies major conditions and advisements of this approval.

Please be advised that the approval is valid for one (1) year from the date on which the subdivision approval is given to the application. An extension beyond that time may be granted by the City of Edmonton.

Please be advised that an appeal may be lodged in accordance to Section 678 of the Municipal Government Act with the Subdivision and Development Appeal Board, 10019 - 103 Avenue NW, Edmonton Alberta, T5J 0G9, within 14 days from the date of the receipt of this decision. The date of receipt of the decision is deemed to be seven (7) days from the date the decision is mailed.

The Subdivision Authority did not receive comments from adjacent landowners. The application complies with the regulations set out in the Edmonton Zoning Bylaw, the land is serviceable, and the proposal advances a more compact urban form. The Subdivision Authority is of the opinion, after considering factors set out in Section 7 of the Subdivision and Development Regulation, that the land is suitable for the purpose for which the subdivision is intended.

If you have further questions, please contact subdivisions@edmonton.ca.

Regards,

Blair McDowell
Subdivision Authority

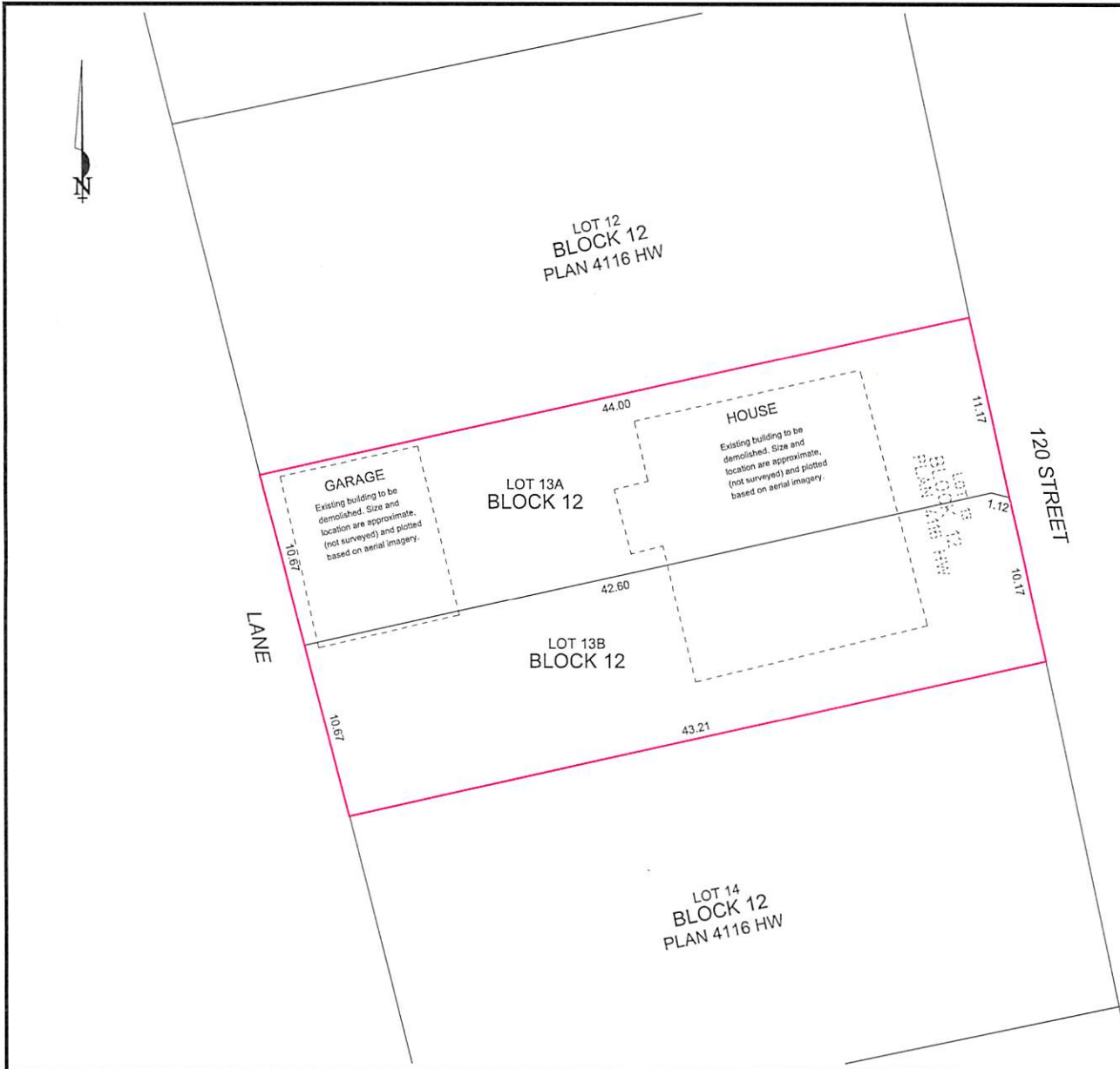
BM/js/Posse #430018397-001

Enclosures

JUSTIN GRAY HOMES LTD.

NOTES:

- ALL DISTANCES ARE SHOWN IN METRES AND DECIMALS THEREOF.
- ALL DISTANCES ON CURVED BOUNDARIES ARE ARC LENGTHS.
- ALL INFORMATION SHOWN ON THIS PLAN IS BOTH TENTATIVE AND PRELIMINARY, AND SUBJECT TO CHANGE BY THE PLAN OF SURVEY.
- THE BOUNDARY SHOWN, EVEN IF ANNOTATED, IS SUBJECT TO CHANGE BY THE 'PLAN OF SURVEY'.
- THE ZONING OF THIS SUBJECT AREA IS R-F1.
- PLAN TO BE SUBDIVIDED SHOWN OUTLINED THUS: _____ AND CONTAINS: 0.093 ha



REV. NO.	DATE	ITEM	BY
2	MAY 18/22	LOT DEFLECTION	CN
1	APRIL 12/22	ORIGINAL PLAN COMPLETED	CN

REVISIONS

WINDSOR PARK

TENTATIVE PLAN SHOWING PROPOSED
SUBDIVISION

OF
LOT 13, BLOCK 12, PLAN 4116 HW
WITHIN THE
RIVER LOT 3, EDMONTON SETTLEMENT
(THEO. N.W. 1/4 SEC. 30 - TWP. 52 - RGE. 24 - W. 4TH MER.)

EDMONTON - ALBERTA



Pals Geomatics Phone: (780) 455 - 3177 Fax: (780) 451 - 2047
Email: edmonton@palsgeomatics.com
10704-176 Street NW, Edmonton, Alberta T5S 1G7

FILE NO.	62200120T	DRAFTED BY:	CN	CHECKED BY:	DS
----------	-----------	-------------	----	-------------	----



Subdivision Authority

7th Floor, Edmonton Tower
10111 – 104 Avenue NW
Edmonton, Alberta T5J 0J4

May 26, 2022

File No. LDA22-0191

Hagen Surveys (1982) Ltd.
8929 20 Street NW
Edmonton, AB T6P 1K8

ATTENTION: Jordan Widmer

RE: Tentative plan of subdivision to create one (1) additional single detached residential lot from Lot 4, Block 21, Plan 2655 HW, located south of 72 Avenue NW and east of 96 Street NW;
HAZELDEAN

The Subdivision by Plan is APPROVED on May 26, 2022, 2022, subject to the following conditions:

1. that the owner enter into a Servicing Agreement with the City of Edmonton for the payment of the applicable drainage assessments, pursuant to Section 655 of the Municipal Government Act (contact development.coordination@edmonton.ca);
2. that the owner apply for a permit to demolish the existing dwelling and garage prior to endorsement of the final plan. Demolition permits can be obtained from Development Services. Apply online at www.edmonton.ca/permits; and
3. that the owner pay all outstanding property taxes prior to the endorsement of the plan of survey.

Enclosure I is an attachment of the major advisements throughout the subdivision process. Enclosure II is a map of the subdivision and identifies major conditions and advisements of this approval.

Please be advised that the approval is valid for one (1) year from the date on which the subdivision approval is given to the application. An extension beyond that time may be granted by the City of Edmonton.

Please be advised that an appeal may be lodged in accordance to Section 678 of the Municipal Government Act with the Subdivision and Development Appeal Board, 10019 - 103 Avenue NW, Edmonton Alberta, T5J 0G9, within 14 days from the date of the receipt of this decision. The date of receipt of the decision is deemed to be seven (7) days from the date the decision is mailed.

The Subdivision Authority did not receive comments from adjacent landowners. The application complies with the regulations set out in the Edmonton Zoning Bylaw, the land is serviceable, and the proposal advances a more compact urban form. The Subdivision Authority is of the opinion, after considering factors set out in Section 7 of the Subdivision and Development Regulation, that the land is suitable for the purpose for which the subdivision is intended.

If you have further questions, please contact subdivisions@edmonton.ca.

Regards,

Blair McDowell
Subdivision Authority

BM/js/Posse #430306689-001

Enclosures

Please be advised of the following:

Next Steps for Subdivision Approval

- The next step in the subdivision process is to have a legal instrument prepared (ie. Plan of Survey) in order to register the approved subdivision. The legal instrument is then forwarded to the City for endorsement along with the endorsement fee (\$700.00 - 2022 Fees Schedule) and subsequently released to the applicant for registration at the Land Titles Office.

Transportation

- There are existing boulevard trees adjacent to the site on 72 Avenue NW that must be protected during construction. For information about tree protection please refer to the City of Edmonton's website (search "Trees and Construction").
- Any and all costs associated with tree work requests (removal, pruning or other) and/or remediation from damages are borne on to the proponent as per the Corporate Tree Management Policy (C456C). All work is to be carried out by Urban Forestry who can be contacted at citytrees@edmonton.ca. Removal of City of Edmonton trees must follow the Live Tree Removal Guidelines which include community notice and value compensation.
- Access for future development must be to the adjacent alley in conformance with Mature Neighbourhood Overlay Section 814.3(17) of the Zoning Bylaw #12800.

Building / Site

- The owner shall ensure that any change in property boundaries does not cause any structures on site to become non-compliant with the Safety Codes Act and the Alberta Building Code. Permits may be required for such changes. Please contact 311 for more information.

Servicing

- The owner is required to make satisfactory arrangements for, and pay all costs associated with separate servicing to each lot, as well as the modification, relocation and/or removal of existing services. For further information, please contact: EPCOR Distribution & Transmission Inc. (780-412-4000), TELUS Communications (Edmonton) Inc. (Real Estate Division [Rights of Way] 780-508-2456), ATCO Gas (780-424-5222), and EPCOR Drainage Services (Water and Sewer Servicing 780-496-5444).
- The existing services (water and sanitary) enter the proposed subdivision approximately 5.16 m east of the west property line of Lot 4 off the lane. As per the EPCOR Drainage Services Bylaw and the EPCOR Water Services and Wastewater Treatment Bylaw, these services cannot cross the proposed property line.
- There is a deficiency in on-street hydrant spacing adjacent to the property. The applicant/owner is advised to review on-site fire protection requirements to ensure adequate coverage (contact EPCOR Water at 780-412-3955).
- If power service crosses the proposed property line the owner may be required to provide a blanket easement in favour of EPCOR Distribution & Transmission Inc. If required, said easement shall be registered prior to or concurrent with the final plan of survey (contact EPCOR Land Administration Group at 780-412-3252).

TENTATIVE PLAN

SHOWING SUBDIVISION OF

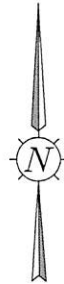
LOT 4, BLK.21, PLAN 2655 H.W.

IN THE

N.E.1/4 SEC.21 TWP.52 RGE.24 W.4 M.

EDMONTON, ALBERTA

SCALE 1:200 2022 N.R. RONSKO, A.L.S.



NOTES:

- DISTANCES ARE APPROXIMATE AND ARE IN METRES AND DECIMALS THEREOF.
- AREA DEALT WITH BOUNDED THUS.



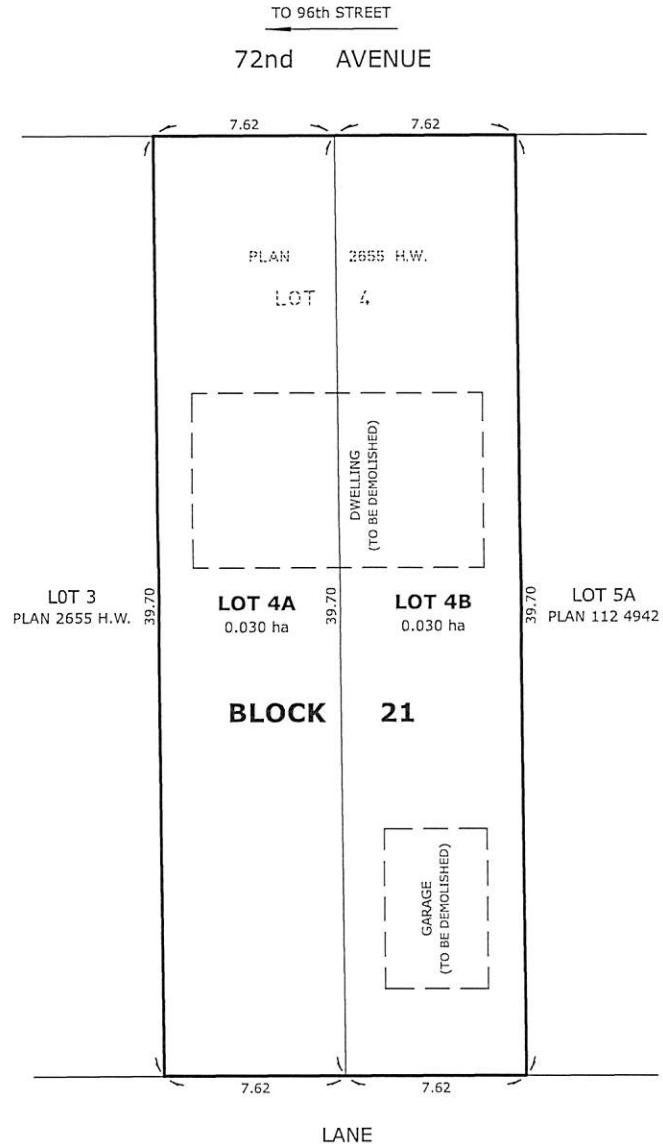
HAGEN SURVEYS

8929 - 20th Street N.W. | Edmonton AB, T6P 1K8 | T 780.464.5506 | F 780.464.4450 | hagensurveys.com
Your comprehensive surveying partner.

SURVEYOR'S STAMP



CALCULATED BY:	J.V.	DRAWN BY:	J.V.
DATE:	April 13, 2022	REVISED:	--
DRAWING	22S0263T	FILE NO.	22S0263





Subdivision Authority

7th Floor, Edmonton Tower
10111 – 104 Avenue NW
Edmonton, Alberta T5J 0J4

May 26, 2022

File No. LDA22-0193

Hagen Surveys (1982) Ltd.
8929 20 Street NW
Edmonton, AB T6P 1K8

ATTENTION: Jordan Widmer

RE: Tentative plan of subdivision to create one (1) additional single detached residential lot from Lot 34, Block 2, Plan RN52, located north of 121 Avenue NW and east of 103 Street NW;
WESTWOOD

The Subdivision by Plan is APPROVED on May 26, 2022, subject to the following conditions:

1. that the owner apply for a permit to demolish the existing dwelling and garage prior to endorsement of the final plan. Demolition permits can be obtained from Development Services. Apply online at www.edmonton.ca/permits; and
2. that the owner pay all outstanding property taxes prior to the endorsement of the plan of survey.

Enclosure I is an attachment of the major advisements throughout the subdivision process. Enclosure II is a map of the subdivision and identifies major conditions and advisements of this approval.

Please be advised that the approval is valid for one (1) year from the date on which the subdivision approval is given to the application. An extension beyond that time may be granted by the City of Edmonton.

Please be advised that an appeal may be lodged in accordance to Section 678 of the Municipal Government Act with the Subdivision and Development Appeal Board, 10019 - 103 Avenue NW, Edmonton Alberta, T5J 0G9, within 14 days from the date of the receipt of this decision. The date of receipt of the decision is deemed to be seven (7) days from the date the decision is mailed.

The Subdivision Authority did not receive comments from adjacent landowners. The application complies with the regulations set out in the Edmonton Zoning Bylaw, the land is serviceable, and the proposal advances a more compact urban form. The Subdivision Authority is of the opinion, after considering factors set out in Section 7 of the Subdivision and Development Regulation, that the land is suitable for the purpose for which the subdivision is intended.

If you have further questions, please contact subdivisions@edmonton.ca.

Regards,

Blair McDowell
Subdivision Authority

BM/db/Posse #430682987-001

Enclosures

Please be advised of the following:

Next Steps for Subdivision Approval

- The next step in the subdivision process is to have a legal instrument prepared (ie. Plan of Survey) in order to register the approved subdivision. The legal instrument is then forwarded to the City for endorsement along with the endorsement fee (\$700.00 - 2022 Fees Schedule) and subsequently released to the applicant for registration at the Land Titles Office.

Transportation

- There are existing boulevard trees adjacent to the site on 103 Street NW that must be protected during construction. For information about tree protection please refer to the City of Edmonton's website (search "Trees and Construction").
- Any and all costs associated with tree work requests (removal, pruning or other) and/or remediation from damages are borne on to the proponent as per the Corporate Tree Management Policy (C456C). All work is to be carried out by Urban Forestry who can be contacted at citytrees@edmonton.ca. Removal of City of Edmonton trees must follow the Live Tree Removal Guidelines which include community notice and value compensation.
- Access for future development must be to the adjacent alley in conformance with Mature Neighbourhood Overlay Section 814.3(17) of the Zoning Bylaw #12800.

Building / Site


- The owner shall ensure that any change in property boundaries does not cause any structures on site to become non-compliant with the Safety Codes Act and the Alberta Building Code. Permits may be required for such changes. Please contact 311 for more information.


Servicing

- The owner is required to make satisfactory arrangements for, and pay all costs associated with separate servicing to each lot, as well as the modification, relocation and/or removal of existing services. For further information, please contact: EPCOR Distribution & Transmission Inc. (780-412-4000), TELUS Communications (Edmonton) Inc. (Real Estate Division [Rights of Way] 780-508-2456), ATCO Gas (780-424-5222), and EPCOR Drainage Services (Water and Sewer Servicing 780-496-5444).
- The existing services (water and sanitary) enter the proposed subdivision approximately 5.31 m north of the south property line of Lot 34 off of the lane. As per the EPCOR Drainage Services Bylaw and the EPCOR Water Services and Wastewater Treatment Bylaw, these services cannot cross the proposed property line.
- If power service crosses the proposed property line the owner may be required to provide a blanket easement in favour of EPCOR Distribution & Transmission Inc. If required, said easement shall be registered prior to or concurrent with the final plan of survey (contact EPCOR Land Administration Group at 780-412-3252).

TENTATIVE PLAN

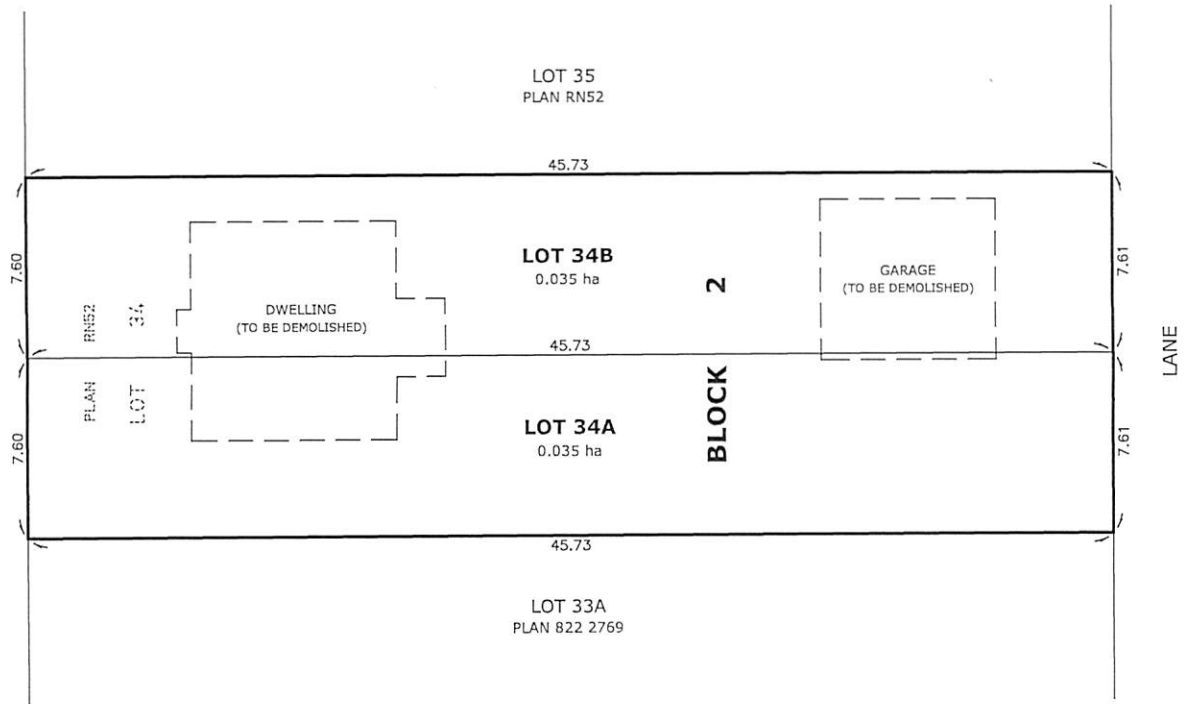
SHOWING SUBDIVISION OF
LOT 34, BLK.2, PLAN RN52 (LII)
 IN THE
HUDSON'S BAY COMPANY RESERVE
THEO. TWP.53 RGE.24 W.4 M.
EDMONTON, ALBERTA

SCALE 1:200 2022 N.R. RONSKO, A.L.S.




TO 121st AVENUE

103rd STREET



NOTES:

- DISTANCES ARE APPROXIMATE AND ARE IN METRES AND DECIMALS THEREOF.
- AREA DEALT WITH BOUNDED THUS.



8929 - 20th Street N.W. | Edmonton AB, T6P 1K8 | T 780.464.5506 | F 780.464.4450 | hagensurveys.com
 Your comprehensive surveying partner.

SURVEYOR'S STAMP



CALCULATED BY:	J.V.	DRAWN BY:	J.V.
DATE:	April 18, 2022	REVISED:	--
DRAWING	2250225T	FILE NO.	2250225

Thursday, May 19, 2022
10:00 am.



PLACE: ET 6 MR NW 06-127

SUBDIVISION AUTHORITY MINUTES MEETING NO. 20

PRESENT Blair McDowell, Chief Subdivision Officer

1. ADOPTION OF AGENDA

MOVED

Blair McDowell

That the Subdivision Authority Agenda for the May 19, 2022 meeting be adopted.

FOR THE MOTION

Blair McDowell

CARRIED

2. ADOPTION OF MINUTES

MOVED

Blair McDowell

That the Subdivision Authority Minutes for the May 12, 2022 meeting be adopted.

FOR THE MOTION

Blair McDowell

CARRIED

3. OLD BUSINESS

4. NEW BUSINESS

1. LDA22-0112
24252432-001

Tentative plan of subdivision to create 7 single detached residential lots from Lot 267, Block 1, Plan 152 5690, and Lot 268, Block 1, Plan 152 5690, and a portion of road closure area, located west of 170 Street SW and south of 9B Avenue SW; **WINDERMERE**

MOVED

Blair McDowell

That the application for subdivision be Approved.

FOR THE MOTION

Blair McDowell

CARRIED

2. LDA21-0500
404631112-001

REVISION of conditionally approved tentative plan of subdivision to create 116 single detached residential lots, 20 semi-detached residential lots, one (1) commercial lot, and one (1) Public Utility lot from SE-13-53-26-W4M located north of Yellowhead Trail NW and west of Winterburn Road NW; **KINGLET GARDENS**

MOVED

Blair McDowell

That the application for subdivision be Approved.

FOR THE MOTION

Blair McDowell

CARRIED

3.	LDA22-0165 410320258-001	Tentative plan of subdivision to create separate titles for a semi-detached dwelling from Lot 26, Block 10, Plan 1324HW, located north of 72 Avenue NW and east of 112 Street NW; MCKERNAN
MOVED		Blair McDowell That the application for subdivision be Approved.
FOR THE MOTION		Blair McDowell CARRIED
4.	LDA22-0169 429105389-001	Tentative plan of subdivision to create one (1) additional single detached residential lot from Lot 12, Block 46, Plan 1843KS, located north of Hardisty Drive NW and west of 65 Street NW; CAPILANO
MOVED		Blair McDowell That the application for subdivision be Approved.
FOR THE MOTION		Blair McDowell CARRIED
5.	LDA22-0173 428406686-001	Tentative plan of subdivision to create separate titles for a semi-detached dwelling from Lot E, Block 9, Plan 8370ET, located south of 79 Avenue NW and west of 89 Street NW; KING EDWARD PARK
MOVED		Blair McDowell That the application for subdivision be Approved.
FOR THE MOTION		Blair McDowell CARRIED
6.	LDA22-0180 429829453-001	Tentative plan of subdivision to create one (1) additional single detached residential lot from Lot 2, Block 16, Plan 4466HW, located north of 105 Avenue NW and east of 78 Street NW; FOREST HEIGHTS
MOVED		Blair McDowell That the application for subdivision be Approved.
FOR THE MOTION		Blair McDowell CARRIED
7.	LDA22-0181 429948582-001	Tentative plan of subdivision to create separate titles for a semi-detached dwelling from Lot 9, Block 40, Plan 2686HW, located north of 76 Avenue NW and west of 81 Street NW; KING EDWARD PARK
MOVED		Blair McDowell That the application for subdivision be Approved.
FOR THE MOTION		Blair McDowell CARRIED
8.	LDA22-0186 430316909-001	Tentative plan of subdivision to create separate titles for a semi-detached dwelling from Lot 27, Block 36, Plan 1738HW, located south of 81 Avenue NW and east of 83 Street NW; KING EDWARD PARK
MOVED		Blair McDowell That the application for subdivision be Approved.
FOR THE MOTION		Blair McDowell CARRIED

9.	LDA22-0192 430378958-001	Tentative plan of subdivision to create one (1) additional single detached residential lot from Lot 21, Block 28, Plan 4311HW, located north of 107 Avenue NW and east of 132 Street NW; WESTMOUNT	
MOVED		Blair McDowell	
		That the application for subdivision be Approved.	
FOR THE MOTION		Blair McDowell	CARRIED
10.	LDA22-0194 430681301-001	Tentative plan of subdivision to create one (1) additional single detached residential lot from Lot 3, Block 12, Plan 239HW, located north of 57 Avenue NW and east of 110 Street NW; PLEASANTVIEW	
MOVED		Blair McDowell	
		That the application for subdivision be Approved.	
FOR THE MOTION		Blair McDowell	CARRIED
5.	ADJOURNMENT		
	The meeting adjourned at 10:10 a.m.		