

Thursday, May 19, 2022
10:00 am.



PLACE: ET 6 MR NW 06-127

SUBDIVISION AUTHORITY MINUTES MEETING NO. 20

PRESENT Blair McDowell, Chief Subdivision Officer

1. ADOPTION OF AGENDA

MOVED

Blair McDowell

That the Subdivision Authority Agenda for the May 19, 2022 meeting be adopted.

FOR THE MOTION

Blair McDowell

CARRIED

2. ADOPTION OF MINUTES

MOVED

Blair McDowell

That the Subdivision Authority Minutes for the May 12, 2022 meeting be adopted.

FOR THE MOTION

Blair McDowell

CARRIED

3. OLD BUSINESS

4. NEW BUSINESS

1. LDA22-0112
24252432-001

Tentative plan of subdivision to create 7 single detached residential lots from Lot 267, Block 1, Plan 152 5690, and Lot 268, Block 1, Plan 152 5690, and a portion of road closure area, located west of 170 Street SW and south of 9B Avenue SW; **WINDERMERE**

MOVED

Blair McDowell

That the application for subdivision be Approved.

FOR THE MOTION

Blair McDowell

CARRIED

2. LDA21-0500
404631112-001

REVISION of conditionally approved tentative plan of subdivision to create 116 single detached residential lots, 20 semi-detached residential lots, one (1) commercial lot, and one (1) Public Utility lot from SE-13-53-26-W4M located north of Yellowhead Trail NW and west of Winterburn Road NW; **KINGLET GARDENS**

MOVED

Blair McDowell

That the application for subdivision be Approved.

FOR THE MOTION

Blair McDowell

CARRIED

3.	LDA22-0165 410320258-001	Tentative plan of subdivision to create separate titles for a semi-detached dwelling from Lot 26, Block 10, Plan 1324HW, located north of 72 Avenue NW and east of 112 Street NW; MCKERNAN
MOVED		Blair McDowell That the application for subdivision be Approved.
FOR THE MOTION		Blair McDowell CARRIED
4.	LDA22-0169 429105389-001	Tentative plan of subdivision to create one (1) additional single detached residential lot from Lot 12, Block 46, Plan 1843KS, located north of Hardisty Drive NW and west of 65 Street NW; CAPILANO
MOVED		Blair McDowell That the application for subdivision be Approved.
FOR THE MOTION		Blair McDowell CARRIED
5.	LDA22-0173 428406686-001	Tentative plan of subdivision to create separate titles for a semi-detached dwelling from Lot E, Block 9, Plan 8370ET, located south of 79 Avenue NW and west of 89 Street NW; KING EDWARD PARK
MOVED		Blair McDowell That the application for subdivision be Approved.
FOR THE MOTION		Blair McDowell CARRIED
6.	LDA22-0180 429829453-001	Tentative plan of subdivision to create one (1) additional single detached residential lot from Lot 2, Block 16, Plan 4466HW, located north of 105 Avenue NW and east of 78 Street NW; FOREST HEIGHTS
MOVED		Blair McDowell That the application for subdivision be Approved.
FOR THE MOTION		Blair McDowell CARRIED
7.	LDA22-0181 429948582-001	Tentative plan of subdivision to create separate titles for a semi-detached dwelling from Lot 9, Block 40, Plan 2686HW, located north of 76 Avenue NW and west of 81 Street NW; KING EDWARD PARK
MOVED		Blair McDowell That the application for subdivision be Approved.
FOR THE MOTION		Blair McDowell CARRIED
8.	LDA22-0186 430316909-001	Tentative plan of subdivision to create separate titles for a semi-detached dwelling from Lot 27, Block 36, Plan 1738HW, located south of 81 Avenue NW and east of 83 Street NW; KING EDWARD PARK
MOVED		Blair McDowell That the application for subdivision be Approved.
FOR THE MOTION		Blair McDowell CARRIED

9.	LDA22-0192 430378958-001	Tentative plan of subdivision to create one (1) additional single detached residential lot from Lot 21, Block 28, Plan 4311HW, located north of 107 Avenue NW and east of 132 Street NW; WESTMOUNT	
MOVED		Blair McDowell That the application for subdivision be Approved.	
FOR THE MOTION		Blair McDowell	CARRIED
10.	LDA22-0194 430681301-001	Tentative plan of subdivision to create one (1) additional single detached residential lot from Lot 3, Block 12, Plan 239HW, located north of 57 Avenue NW and east of 110 Street NW; PLEASANTVIEW	
MOVED		Blair McDowell That the application for subdivision be Approved.	
FOR THE MOTION		Blair McDowell	CARRIED
5.	ADJOURNMENT The meeting adjourned at 10:10 a.m.		



Subdivision Authority

7th Floor, Edmonton Tower
10111 – 104 Avenue NW
Edmonton, Alberta T5J 0J4

May 19, 2022

File No. LDA22-0112

Stantec Consulting Ltd.
400 - 10220 103 Avenue NW
Edmonton, AB T5J 0K4

ATTENTION: Keith Davies

RE: Tentative plan of subdivision to create 7 single detached residential lots from Lot 267, Block 1, Plan 152 5690, and Lot 268, Block 1, Plan 152 5690, and a portion of road closure area, located west of 170 Street SW and south of 9B Avenue SW; **WINDERMERE**

I The Subdivision by Plan is APPROVED on May 19, 2022, subject to the following conditions:

1. that the owner enter into a Servicing Agreement with the City of Edmonton pursuant to Section 655 of the Municipal Government Act;
2. that the owner prepare the necessary plans and documentation to grant new or carry forward existing easements and restrictive covenants in favour of the City of Edmonton, EPCOR Distribution & Transmission Inc., EPCOR Water Services Inc., and EPCOR Drainage Services, as required by the aforementioned agencies or shown on the engineering drawings that are deemed to be part of the Servicing Agreement;
3. that LDA22-0110 to amend the Zoning Bylaw shall be approved prior to endorsement of this subdivision;
4. that LDA21-0593 to close Ellerslie Road SW shall be approved prior to endorsement of this subdivision; and
5. that the owner pay all outstanding property taxes prior to the endorsement of the plan of survey.

II The Servicing Agreement required in Clause I (1) shall contain, among other things, the following conditions:

1. that the owner pay all servicing costs, assessments, roadway modification costs (including but not limited to sidewalk, shared use path and/or transit infrastructure), construction costs and inspection costs required by this subdivision;
2. that the owner pay all costs specified in the Servicing Agreement prior to endorsement of the plan of survey;
3. that the owner pay the Drainage Assessments applicable to this subdivision;
4. that the owner pay the Arterial Roadway Assessments applicable to this subdivision;

5. that the owner submits an Erosion and Sediment Control (ESC) Plan specific for this development and for implementation during and after construction in accordance with the City of Edmonton ESC Guidelines and Field Manual;
6. that the owner submits detailed engineering drawings and technical studies in accordance with the City of Edmonton Design and Construction Standards and to the satisfaction of the City Departments and affected utility agencies;
7. that the owner remove the road structure of the existing Ellerslie Road SW roadway from 170 Street SW to 173 Street SW, to the satisfaction of Subdivision and Development Coordination, as shown on Enclosure I. This will include the remediation of the road closure area, removal of the road structure, re-grading of the land, landscaping and any utility relocation/modification deemed necessary as a result of the closure;
8. that the owner construct 173 Street SW to a local roadway Complete Streets design and cross section, between the north and south side of Ellerslie Road SW, to complete the missing urban section of roadway, including sidewalks and curb ramps, to the satisfaction of Subdivision and Development Coordination, as shown on Enclosure I;
9. that the owner make modifications to 170 Street SW, including the removal of the west leg of the intersection at Ellerslie Road SW, construction of the curb and gutter along the west side of 170 Street SW, removal of southbound right turn bay and the northbound left turn bay at Ellerslie Road SW, median construction and/or reconstruction, channelization, utility relocation/modification, landscaping, paint line marking modifications and any transitional improvements, to the satisfaction of Subdivision and Development Coordination, as shown on Enclosure II;
10. that the owner construct two lanes of Ellerslie Road SW to an urban arterial roadway standard, from the ECO Station access (east of Rabbit Hill Road SW) to east of 141 Street SW, including a new bridge structure, channelization, accesses, intersections, 3 m shared use path, lighting, landscaping and any transitional improvements, as shown on Enclosure III;
11. that the owner provides an alternate drainage system to manage the surface flow from the temporary ditch which currently runs through the proposed subdivision area, to the satisfaction of Subdivision and Development Coordination, as shown on Enclosure II;
12. that the owner construct all fences wholly on privately-owned land, to the satisfaction of Subdivision and Development Coordination, as shown on the "Conditions of Approval" map, Enclosure I; and
13. that the owner is responsible for the landscape design and construction within the Public Utility lots, road rights of way, and greenways to the satisfaction of City Departments and affected utility agencies.

Enclosures I, II, and III are maps of the subdivision identifying major conditions of this approval.

Municipal Reserve for the SE-28-51-25-4 was addressed with LDA06-0198 by placing a Deferred Reserve Caveat on title in the amount of 4.147ha. The Deferred Reserve Caveat was addressed with LDA11-0348 and subsequently discharged.

Please be advised that the approval is valid for one (1) year from the date on which the subdivision approval is given to the application. An extension beyond that time may be granted by the City of Edmonton.

Please be advised that an appeal may be lodged in accordance to Section 678 of the Municipal Government Act with the Subdivision and Development Appeal Board, 10019 - 103 Avenue NW, Edmonton Alberta, T5J 0G9, within 14 days from the date of the receipt of this decision. The date of receipt of the decision is deemed to be seven (7) days from the date the decision is mailed.

If you have further questions, please contact subdivisions@edmonton.ca.

Regards,



Blair McDowell
Subdivision Authority

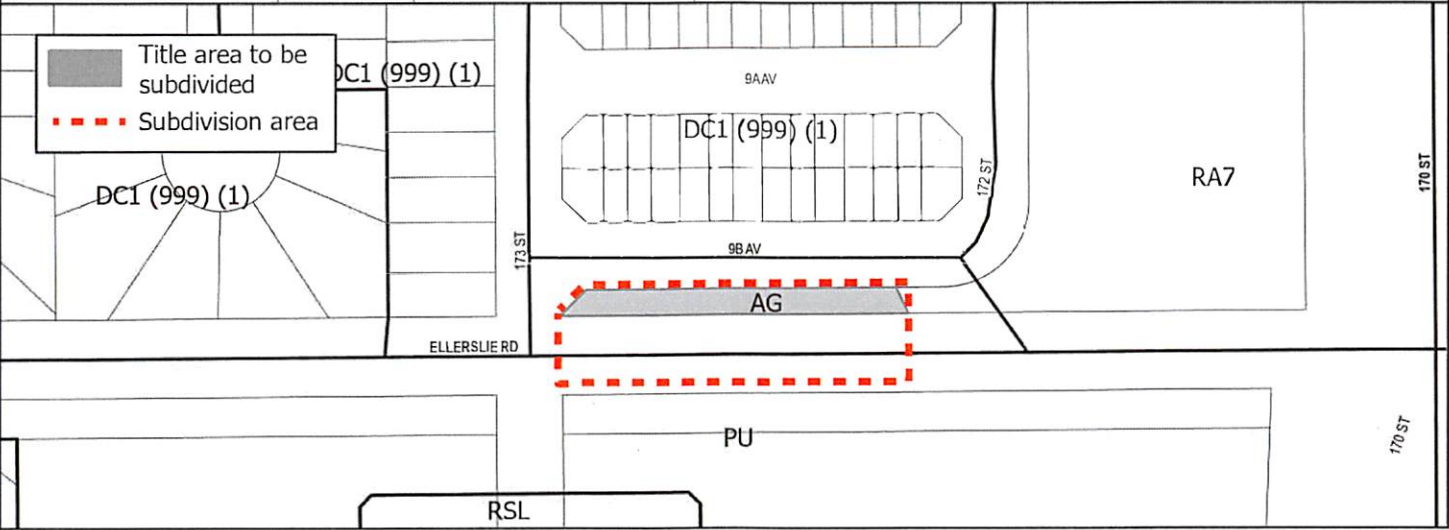
BM/tv/Posse #424252432-001

Enclosure(s)

- ■ ■ Limit of proposed subdivision
- ■ ■ Construct to complete streets design and cross section
- ■ ■ Remove road structure of existing Ellerslie road



NOTE: All roads shown on this map are within the SW quadrant

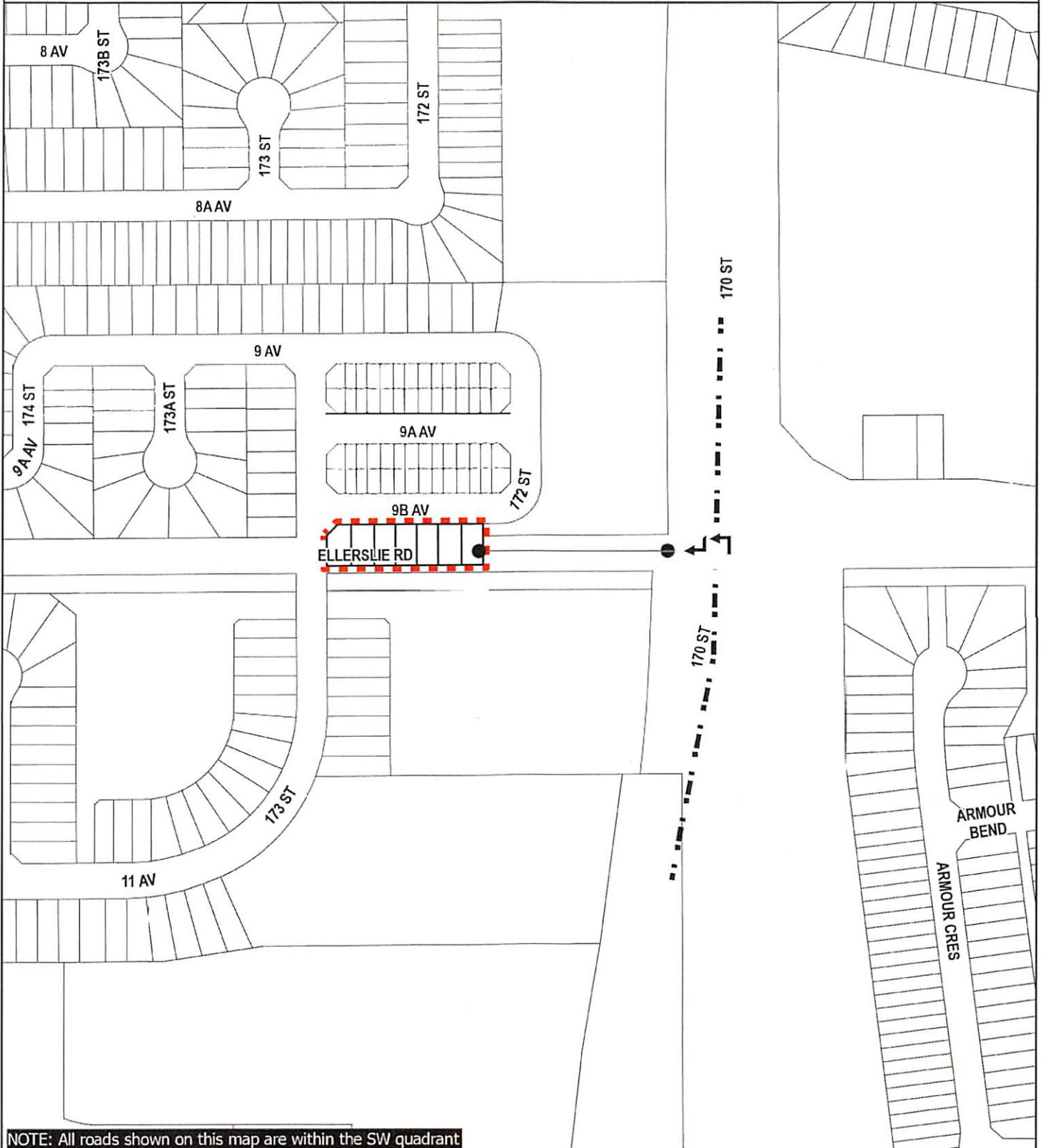


SUBDIVISION CONDITIONS OF APPROVAL MAP

May 19, 2022

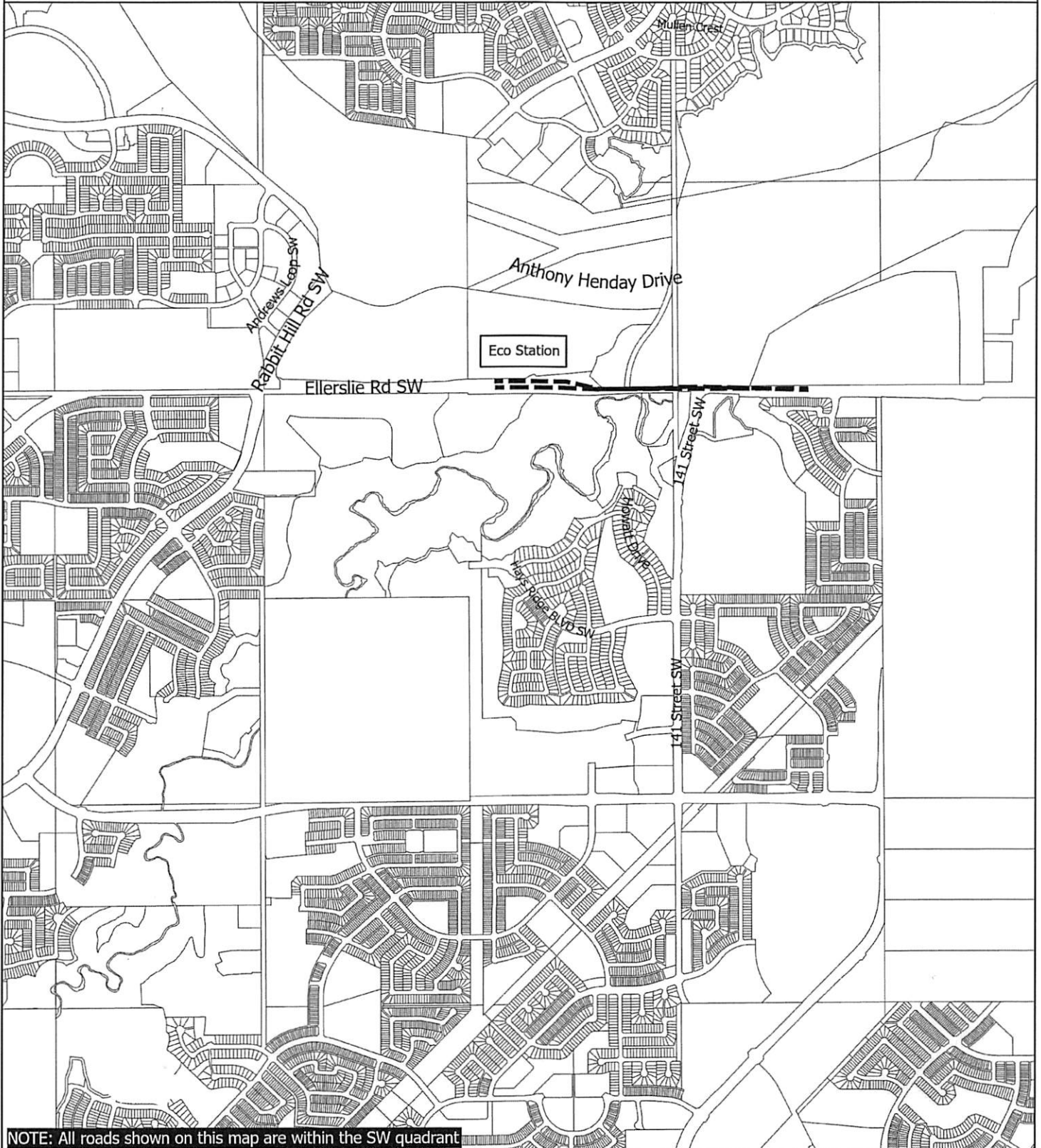
LDA22-0112

- ■ ■ Limit of proposed subdivision
- ⤴ ⤵ Remove Southbound Right Turn Bay and Northbound Left Turn Bay
- ⋯ ⋯ ⋯ Modification and Enhancement of 170 Street
- — ● Provide alternative drainage system in place of the temporary ditch



NOTE: All roads shown on this map are within the SW quadrant

--- Construct first two lanes to an arterial roadway standard



NOTE: All roads shown on this map are within the SW quadrant



Subdivision Authority

7th Floor, Edmonton Tower
10111 – 104 Avenue NW
Edmonton, Alberta T5J 0J4

May 19, 2022

File No. LDA21-0500

Stantec Consulting Ltd.
400 - 10220 103 Avenue NW
Edmonton, AB T5J 0K4

ATTENTION: Keith Davies

RE: REVISION of conditionally approved tentative plan of subdivision to create 116 single detached residential lots, 20 semi-detached residential lots, one (1) commercial lot, and one (1) Public Utility lot from SE-13-53-26-W4M located north of Yellowhead Trail NW and west of Winterburn Road NW; **KINGLET GARDENS**

This subdivision was originally approved on February 24, 2022. This first change request proposes to alter the location of the temporary 12 m turnaround by placing it on the south side of Siskin Link. This change increases the number of lots to be withheld from registration from 3 single detached lots to 4 semi-detached lots.

I The Subdivision by Plan is APPROVED on May 19, 2022, subject to the following conditions:

1. that the owner enter into a Servicing Agreement with the City of Edmonton pursuant to Section 655 of the Municipal Government Act;
2. that the owner prepare the necessary plans and documentation to grant new or carry forward existing easements and restrictive covenants in favour of the City of Edmonton, EPCOR Distribution & Transmission Inc., EPCOR Water Services Inc., and EPCOR Drainage Services, as required by the aforementioned agencies or shown on the engineering drawings that are deemed to be part of the Servicing Agreement;
3. that the owner register easements on the residential lots for the provision of underground storm sewers on private property, as shown on the "Conditions of Approval" map, Enclosure I;
4. that the lot(s) identified be withheld from registration until the temporary turnaround is no longer required as deemed by Subdivision and Development Coordination, as shown on the "Conditions of Approval" map, Enclosure I;
5. that Phases 3 and 4 may be registered in non-sequential order at the discretion of the Subdivision Authority, having regard to the prior or concurrent registration of other phases contained within this approval, and approved subdivisions outside of this approval, that are deemed necessary to provide connections to underground utilities and roadways;

6. that the owner register a freeboard restrictive covenant in favour of EPCOR Drainage Services, against the lots backing onto or flanking the Storm Water Management Facility (SWMF) as shown on the "Conditions of Approval" map, Enclosure I;
7. that the owner register a berm and fence restrictive covenant and easement in favour of the City of Edmonton against the lots backing onto Yellowhead Trail NW (Highway 16), as shown on the "Conditions of Approval" map, Enclosure I;
8. that the owner register a disturbed soil restrictive covenant in favour of EPCOR Water Services Inc. and EPCOR Drainage Services, against the lots as shown on the "Conditions of Approval" map, Enclosure I; and
9. that the owner pay all outstanding property taxes prior to the endorsement of the plan of survey.

II The Servicing Agreement required in Clause I (1) shall contain, among other things, the following conditions:

1. that the owner pay all servicing costs, assessments, roadway modification costs (including but not limited to sidewalk, shared use path and/or transit infrastructure), construction costs and inspection costs required by this subdivision;
2. that the owner pay all costs specified in the Servicing Agreement prior to endorsement of the plan of survey;
3. that the owner pay the Drainage Assessments applicable to this subdivision;
4. that the owner pay the Arterial Roadway Assessments applicable to this subdivision;
5. that the owner submits an Erosion and Sediment Control (ESC) Plan specific for this development and for implementation during and after construction in accordance with the City of Edmonton ESC Guidelines and Field Manual;
6. that the owner submits detailed engineering drawings and technical studies in accordance with the City of Edmonton Design and Construction Standards and to the satisfaction of the City Departments and affected utility agencies;
7. that the owner shall submit redline revisions or resubmit engineering drawings, subject to the extent of the proposed revisions, to the satisfaction of Development Servicing Agreements;
8. that a Noise Study be submitted with the engineering drawings to confirm the noise attenuation required adjacent to the Yellowhead Trail NW (Highway 16), in accordance with the City of Edmonton's Urban Traffic Noise Policy C506A and to the satisfaction of Subdivision and Development Coordination. At a minimum, the owner must construct a 1 m berm and 1.8 m noise attenuation fence as per the City of Edmonton's Complete Streets Design and Construction Standards Drawing No. 5205, within residential property lines for all lots backing onto Yellowhead Trail NW (Highway 16), as shown on Enclosure I, to the satisfaction of Subdivision and Development Coordination. Sufficient land to accommodate the berm must be provided within the subject subdivision;

9. that the owner construct a temporary 12 m radius paved surface turnaround with bollards or mini-barriers to the satisfaction of Subdivision and Development Coordination, as shown on the Enclosure. This turnaround will be required prior to CCC for roads (or at the discretion and direction of Subdivision and Development Coordination);
10. that the owner constructs a temporary 6 m gravel surface roadway connection to the satisfaction of Subdivision and Development Coordination, as shown on the "Conditions of Approval" map, Enclosure I. This roadway will also serve as a temporary emergency access roadway and is required prior to Construction Completion Certificate (CCC) for roads (or when required by Subdivision and Development Coordination);
11. that the owner constructs a 3 m hard surface shared use path with bollards and lighting, adjacent to the Storm Water Management Facility (SWMF) with connections to future adjacent shared use paths, as per City of Edmonton Design and Construction Standards, to the satisfaction of Subdivision and Development Coordination, as shown on the "Conditions of Approval" map, Enclosure I;
12. that the owner constructs a 1.8 m concrete sidewalk with lighting and bollards within the walkways, with connections to the adjacent shared use path and sidewalks, to the satisfaction of Subdivision and Development Coordination, as shown on the "Conditions of Approval" map, Enclosure I;
13. that the owner pays for the installation of "no parking" signage on Siskin Link NW, to accommodate the turning movements of waste management vehicles, to the satisfaction of Subdivision and Development Coordination, as shown on the "Conditions of Approval" map, Enclosure I;
14. that the owner construct all fences wholly on privately-owned lands, to the satisfaction of Subdivision and Development Coordination, as shown on the "Conditions of Approval" map, Enclosure I; and
15. that the owner is responsible for the landscape design and construction within the Public Utility lot, road rights of way, and walkway to the satisfaction of City Departments and affected utility agencies.

Enclosure I is a map of the subdivision identifying major conditions of this approval.

Municipal Reserve (MR) for SE-13-53-26-W4M was addressed by dedication and Deferred Reserve Caveat (DRC) with LDA14-0495. The DRC will carry forward on the remainder of the title.

Please be advised that the approval is valid for one (1) year from the date on which the subdivision approval is given to the application. An extension beyond that time may be granted by the City of Edmonton.

Please be advised that an appeal may be lodged in accordance to Section 678 of the Municipal Government Act with the Subdivision and Development Appeal Board, 10019 - 103 Avenue NW, Edmonton Alberta, T5J 0G9, within 14 days from the date of the receipt of this decision. The date of receipt of the decision is deemed to be seven (7) days from the date the decision is mailed.

If you have further questions, please contact subdivisions@edmonton.ca.

Regards,

A handwritten signature in blue ink, appearing to read "Blair McDowell", written in a cursive style.

Blair McDowell
Subdivision Authority

BM/cp/Posse #404631112-001

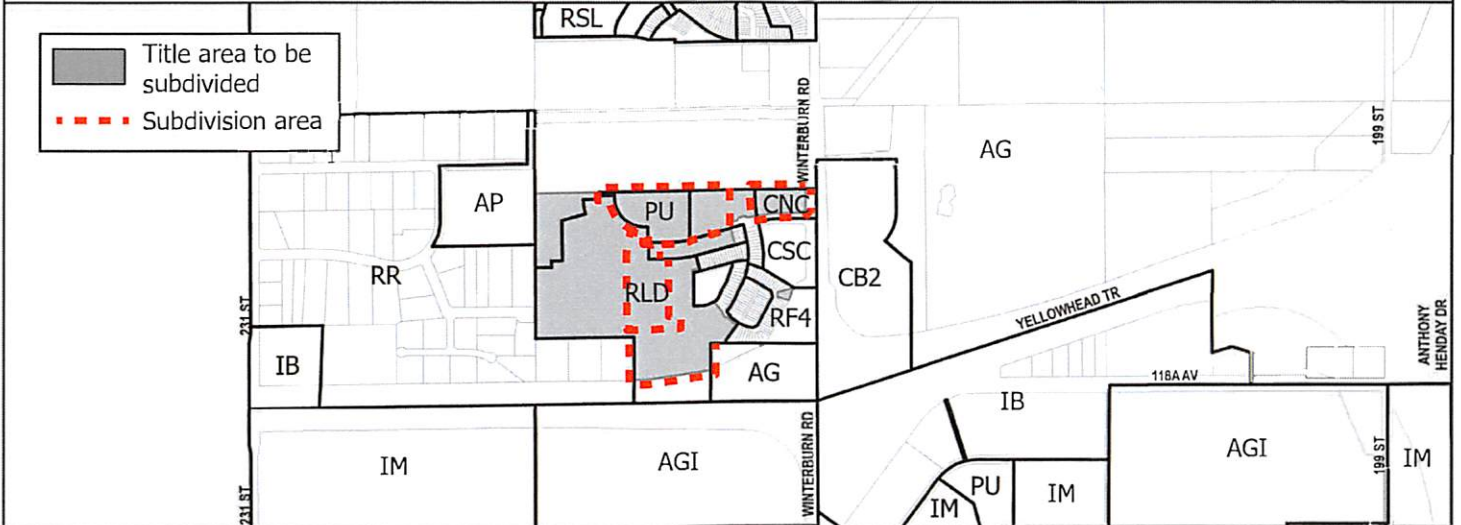
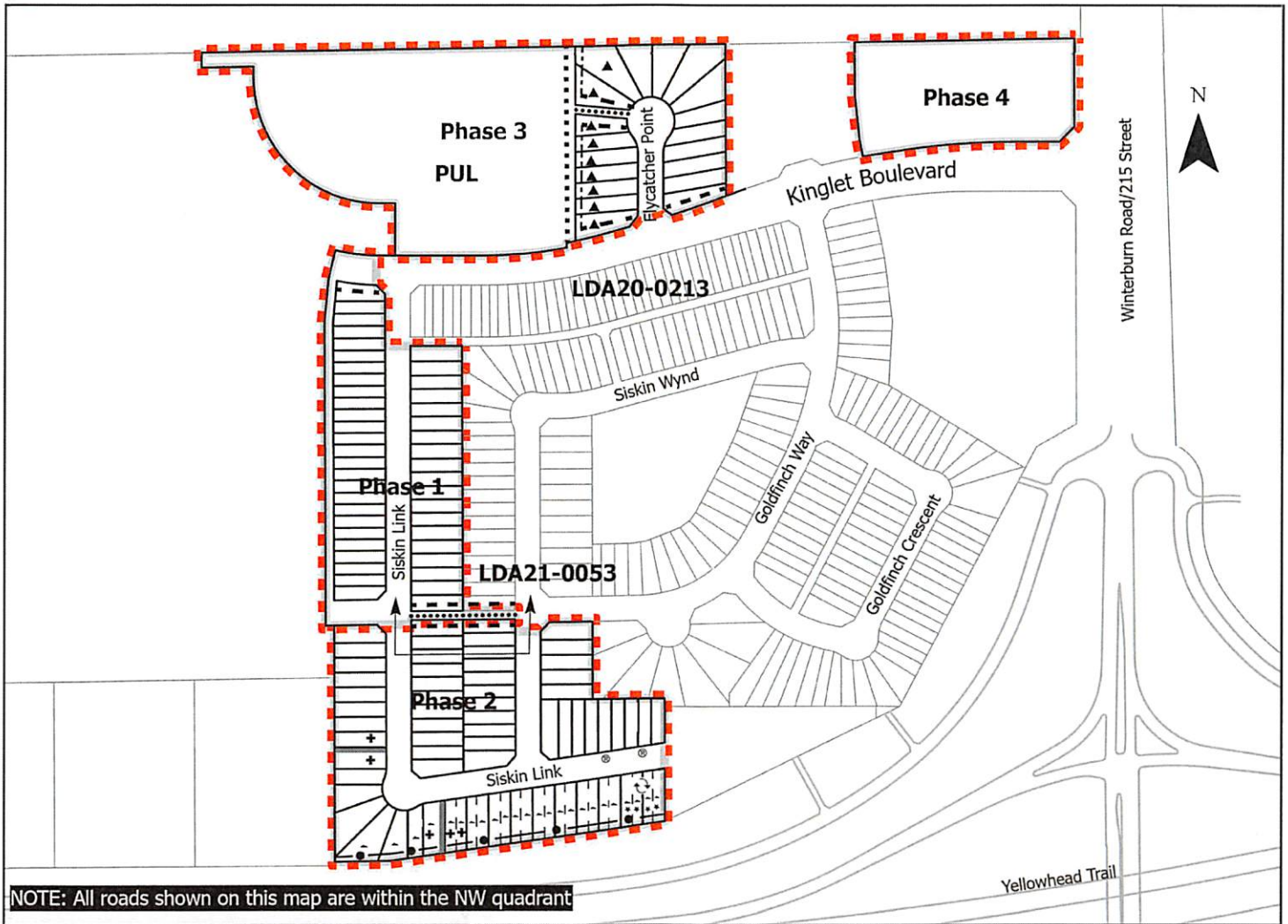
Enclosure(s)

SUBDIVISION CONDITIONS OF APPROVAL MAP

May 19, 2022

LDA21-0500

<ul style="list-style-type: none"> --- Limit of proposed subdivision --- Phasing Line ←→ Temporary 6m roadway ▲ Restrictive covenant re:Freeboard ----- 1.2 m Uniform Fence 	<ul style="list-style-type: none"> ★ Withhold lots from registration ⊕ Temporary 12 m radius turnaround - - - 1.8m Uniform Fence - Zoning bylaw 3m Hard surface shared use path 1.8m Concrete Sidewalk 	<ul style="list-style-type: none"> + Restrictive Covenant re:disturbed soil —●— 1m Berm and 1.8m Noise Attenuation Fence ▲ Restrictive Covenant re:berm and fence ■ Register Easement Ⓟ No parking signage
--	---	---





Subdivision Authority

7th Floor, Edmonton Tower
10111 – 104 Avenue NW
Edmonton, Alberta T5J 0J4

May 19, 2022

File No. LDA22-0165

Satt Associates
206 - 3132 Parsons Road NW
Edmonton, AB T6N 1L6

ATTENTION: Floyd Stochinski

RE: Tentative plan of subdivision to create separate titles for a semi-detached dwelling from Lot 26, Block 10, Plan 1324HW, located north of 72 Avenue NW and east of 112 Street NW; **MCKERNAN**

The Subdivision by Plan is APPROVED on May 19, 2022, subject to the following conditions:

1. that the owner pay all outstanding property taxes prior to the endorsement of the plan of survey.

Enclosure I is an attachment of the major advisements throughout the subdivision process. Enclosure II is a map of the subdivision and identifies major conditions and advisements of this approval.

Please be advised that the approval is valid for one (1) year from the date on which the subdivision approval is given to the application. An extension beyond that time may be granted by the City of Edmonton.

Please be advised that an appeal may be lodged in accordance to Section 678 of the Municipal Government Act with the Subdivision and Development Appeal Board, 10019 - 103 Avenue NW, Edmonton Alberta, T5J 0G9, within 14 days from the date of the receipt of this decision. The date of receipt of the decision is deemed to be seven (7) days from the date the decision is mailed.

The Subdivision Authority did not receive comments from adjacent landowners. The application complies with the regulations set out in the Edmonton Zoning Bylaw, the land is serviceable, and the proposal advances a more compact urban form. The Subdivision Authority is of the opinion, after considering factors set out in Section 7 of the Subdivision and Development Regulation, that the land is suitable for the purpose for which the subdivision is intended.

If you have further questions, please contact subdivisions@edmonton.ca.

Regards,

A handwritten signature in blue ink, appearing to read 'Blair McDowell', is written over a blue horizontal line.

Blair McDowell
Subdivision Authority

BM/db/Posse #410320258-001

Enclosures

Please be advised of the following:

Next Steps for Subdivision Approval

- The next step in the subdivision process is to have a legal instrument prepared (ie. Plan of Survey) in order to register the approved subdivision. The legal instrument is then forwarded to the City for endorsement along with the endorsement fee (\$700.00 - 2022 Fees Schedule) and subsequently released to the applicant for registration at the Land Titles Office.

Transportation

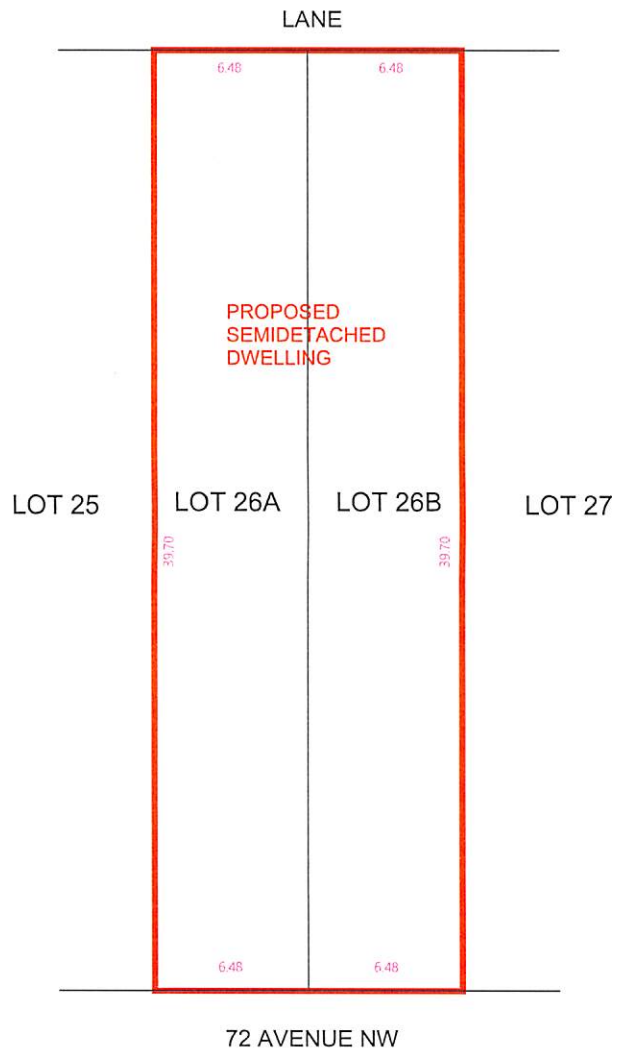
- There are existing boulevard trees adjacent to the site on 72 Avenue NW that must be protected during construction. For information about tree protection please refer to the City of Edmonton's website (search "Trees and Construction").
- Any and all costs associated with tree work requests (removal, pruning or other) and/or remediation from damages are borne on to the proponent as per the Corporate Tree Management Policy (C456C). All work is to be carried out by Urban Forestry who can be contacted at citytrees@edmonton.ca. Removal of City of Edmonton trees must follow the Live Tree Removal Guidelines which include community notice and value compensation.
- Access for future development must be to the adjacent alley in conformance with Mature Neighbourhood Overlay Section 814.3(17) of the Zoning Bylaw #12800.

Building / Site

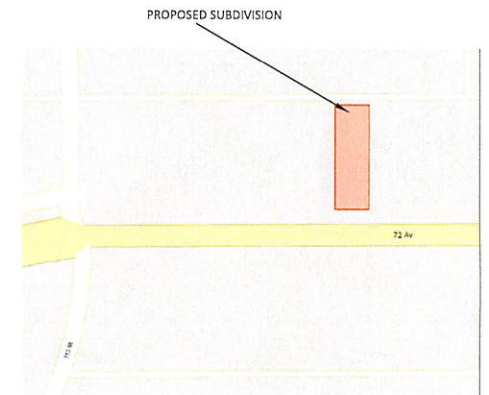
- The owner shall ensure that any change in property boundaries does not cause any structures on site to become non-compliant with the Safety Codes Act and the Alberta Building Code. Permits may be required for such changes. Please contact 311 for more information.
- The subdivision will render the both proposed lots deficient in Site Width for any future Single Detached House (if the Semi-detached House is demolished). There shall be no variance from minimum Site Width for new Single Detached Housing in accordance with Section 11.4 of the Edmonton Zoning Bylaw.

Servicing

- The owner is required to make satisfactory arrangements for, and pay all costs associated with separate servicing to each lot, as well as the modification, relocation and/or removal of existing services. For further information, please contact: EPCOR Distribution & Transmission Inc. (780-412-4000), TELUS Communications (Edmonton) Inc. (Real Estate Division [Rights of Way] 780-508-2456), ATCO Gas (780-424-5222), and EPCOR Drainage Services (Water and Sewer Servicing 780-496-5444).
- The existing services (water and sanitary) enter the proposed subdivision approximately 6.0 m east of the west property line of Lot 26A, and approximately 6.17 m west of east property line of Lot 26B off of the lane. As per the EPCOR Drainage Services Bylaw and the EPCOR Water Services and Wastewater Treatment Bylaw, these services cannot cross the proposed property line.
- There is a deficiency in on-street hydrant spacing adjacent to the property. The applicant/owner is advised to review on-site fire protection requirements to ensure adequate coverage (contact EPCOR Water at 780-412-3955).
- If power service crosses the proposed property line the owner may be required to provide a blanket easement in favour of EPCOR Distribution & Transmission Inc. If required, said easement shall be registered prior to or concurrent with the final plan of survey (contact EPCOR Land Administration Group at 780-412-3252).



TENTATIVE PLAN
 SHOWING PROPOSED SUBDIVISION OF
 LOT 26 BLOCK 10, PLAN 1324HW WITHIN
 (N.W. 1/4 SEC.19, TWP.52, RGE. 24 - W. 4th MER.)
 MCKERNAN
 EDMONTON, ALBERTA
 SCALE: 1:200



Note:

1. DISTANCES ARE IN METRES AND DECIMALS THEREOF
2. PROPOSED SUBDIVISION OUTLINED THUS AND CONTAINS 0.051 ha

Satt Associates Inc.
Always Striving For Excellence.
 #206 - 3132 Parsons Road NW, Edmonton, AB, T6N 1L6
 (587) 315 6887

Job # : SA21- 876

Drawn by: DHP

Checked by: AA



Subdivision Authority

7th Floor, Edmonton Tower
10111 – 104 Avenue NW
Edmonton, Alberta T5J 0J4

May 19, 2022

File No. LDA22-0169

Pals Geomatics Corp.
10704 176 Street NW
Edmonton, AB T5S 1G7

ATTENTION: Sam McDougall

RE: Tentative plan of subdivision to create one (1) additional single detached residential lot from Lot 12, Block 46, Plan 1843KS, located north of Hardisty Drive NW and west of 65 Street NW;
CAPILANO

The Subdivision by Plan is APPROVED on May 19, 2022, subject to the following conditions:

1. that the owner apply for a permit to demolish the existing dwelling and garage prior to endorsement of the final plan. Demolition permits can be obtained from Development Services. Apply online at www.edmonton.ca/permits; and
2. that the owner pay all outstanding property taxes prior to the endorsement of the plan of survey.

Enclosure I is an attachment of the major advisements throughout the subdivision process. Enclosure II is a map of the subdivision and identifies major conditions and advisements of this approval.

Please be advised that the approval is valid for one (1) year from the date on which the subdivision approval is given to the application. An extension beyond that time may be granted by the City of Edmonton.

Please be advised that an appeal may be lodged in accordance to Section 678 of the Municipal Government Act with the Subdivision and Development Appeal Board, 10019 - 103 Avenue NW, Edmonton Alberta, T5J 0G9, within 14 days from the date of the receipt of this decision. The date of receipt of the decision is deemed to be seven (7) days from the date the decision is mailed.

The Subdivision Authority received comments from adjacent landowners and community members. The application complies with the regulations set out in the Edmonton Zoning Bylaw, the land is serviceable, and the proposal advances a more compact urban form. The Subdivision Authority is of the opinion, after considering factors set out in Section 7 of the Subdivision and Development Regulation and the comments from adjacent landowners, that the land is suitable for the purpose for which the subdivision is intended.

If you have further questions, please contact subdivisions@edmonton.ca.

Regards,

A handwritten signature in blue ink, appearing to read "Blair McDowell", with a stylized flourish at the end.

Blair McDowell
Subdivision Authority

BM/lz/Posse #429105389-001

Enclosures

Please be advised of the following:

Next Steps for Subdivision Approval

- The next step in the subdivision process is to have a legal instrument prepared (ie. Plan of Survey) in order to register the approved subdivision. The legal instrument is then forwarded to the City for endorsement along with the endorsement fee (\$700.00 - 2022 Fees Schedule) and subsequently released to the applicant for registration at the Land Titles Office.

Transportation

- Any and all costs associated with tree work requests (removal, pruning or other) and/or remediation from damages are borne on to the proponent as per the Corporate Tree Management Policy (C456C). All work is to be carried out by Urban Forestry who can be contacted at citytrees@edmonton.ca. Removal of City of Edmonton trees must follow the Live Tree Removal Guidelines which include community notice and value compensation.
- Access for future development must be to the adjacent alley in conformance with Mature Neighbourhood Overlay Section 814.3(17) of the Zoning Bylaw #12800.
- There is an existing power pole in the alley, as shown on the Enclosure. Site access must maintain a minimum clearance of 1 m from the closest edge of the power pole to the closest edge of the proposed driveway.
- There is an existing fence that encroaches onto the back alley road right-of-way that must be removed with future site redevelopment. Permanent objects are not permitted to encroach within the road right-of-way without entering into an Encroachment Agreement with the City of Edmonton. Email encroachmentagreements@edmonton.ca for information on Encroachment Agreements.

Building / Site

- The owner shall ensure that any change in property boundaries does not cause any structures on site to become non-compliant with the Safety Codes Act and the Alberta Building Code. Permits may be required for such changes. Please contact 311 for more information.

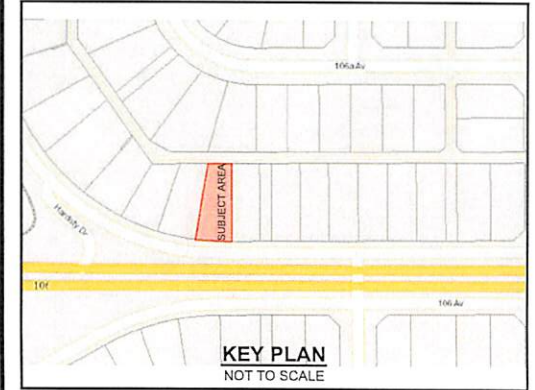
Servicing

- The owner is required to make satisfactory arrangements for, and pay all costs associated with separate servicing to each lot, as well as the modification, relocation and/or removal of existing services. For further information, please contact: EPCOR Distribution & Transmission Inc. (780-412-4000), TELUS Communications (Edmonton) Inc. (Real Estate Division [Rights of Way] 780-508-2456), ATCO Gas (780-424-5222), and EPCOR Drainage Services (Water and Sewer Servicing 780-496-5444).
- The existing services (water and sanitary) enter the proposed subdivision approximately 4.84 m west of the east property line of Lot 12 off of the lane. The existing storm service enters the proposed subdivision approximately 9.14m west of the east property line of Lot 12 off 106 Avenue NW. As per the EPCOR Drainage Services Bylaw and the EPCOR Water Services and Wastewater Treatment Bylaw, these services cannot cross the proposed property line.
- If power service crosses the proposed property line the owner may be required to provide a blanket easement in favour of EPCOR Distribution & Transmission Inc. If required, said easement shall be registered prior to or concurrent with the final plan of survey (contact EPCOR Land Administration Group at 780-412-3252).

2402806 ALBERTA LTD.

NOTES:

- ALL DISTANCES ARE SHOWN IN METRES AND DECIMALS THEREOF.
- ALL DISTANCES ON CURVED BOUNDARIES ARE ARC LENGTHS.
- ALL INFORMATION SHOWN ON THIS PLAN IS BOTH TENTATIVE AND PRELIMINARY, AND SUBJECT TO CHANGE BY THE 'PLAN OF SURVEY'.
- THE BOUNDARY SHOWN, EVEN IF ANNOTATED, IS SUBJECT TO CHANGE BY THE 'PLAN OF SURVEY'.
- THE ZONING OF THIS SUBJECT AREA IS R.F.1.
- PLAN TO BE SUBDIVIDED SHOWN OUTLINED THUS: _____
- AND CONTAINS: 0.068 ha



REV. NO.	DATE	ITEM	BY
1	APRIL 4/22	ORIGINAL PLAN COMPLETED	CN

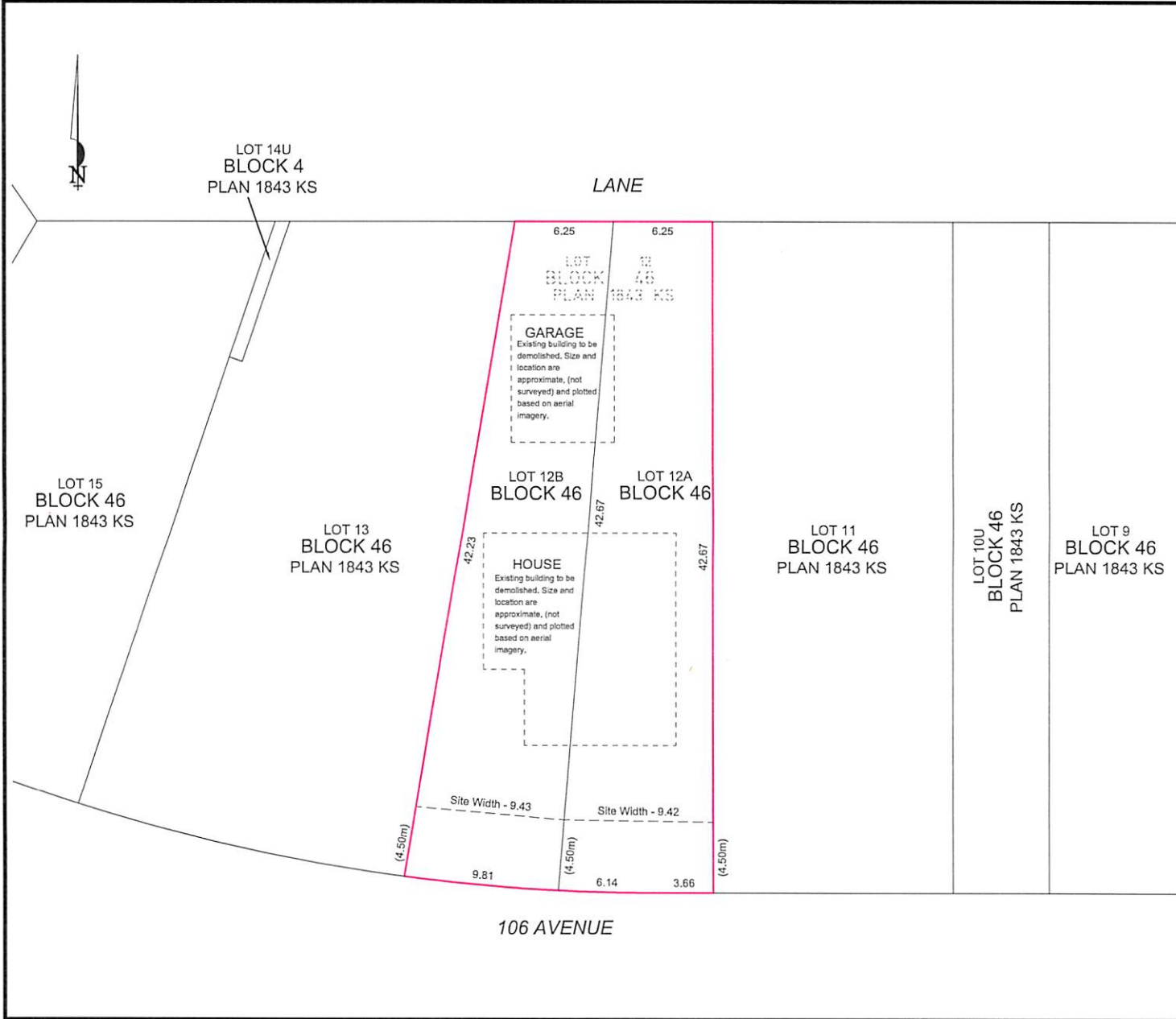
REVISIONS

CAPILANO
 TENTATIVE PLAN SHOWING PROPOSED
SUBDIVISION
 OF
 LOT 12, BLOCK 46, PLAN 1843 KS
 WITHIN THE
 RIVER LOT 33, EDMONTON SETTLEMENT
 (THEORETIC TWP. 53 - RGE. - 24 - W. 4TH MER.)
EDMONTON - ALBERTA



Pals Geomatics Phone: (780) 455 - 3177 Fax: (780) 451 - 2047
 Email: edmonton@palsgeomatics.com
 10704-176 Street NW, Edmonton, Alberta T5S 1G7

FILE NO.	62200102T	DRAFTED BY:	CN	CHECKED BY:	DS
----------	-----------	-------------	----	-------------	----





Subdivision Authority

7th Floor, Edmonton Tower
10111 – 104 Avenue NW
Edmonton, Alberta T5J 0J4

May 19, 2022

File No. LDA22-0173

Hagen Surveys (1982) Ltd.
8929 20 Street NW
Edmonton, AB T6P 1K8

ATTENTION: Jordan Widmer

RE: Tentative plan of subdivision to create separate titles for a semi-detached dwelling from Lot E, Block 9, Plan 8370ET, located south of 79 Avenue NW and west of 89 Street NW; **KING EDWARD PARK**

The Subdivision by Plan is **APPROVED** on **May 19, 2022**, subject to the following conditions:

1. that the owner enter into a Servicing Agreement with the City of Edmonton for the payment of the applicable drainage assessments, pursuant to Section 655 of the Municipal Government Act (contact development.coordination@edmonton.ca);
2. that the owner make satisfactory arrangements with EPCOR Water Services Inc. and EPCOR Drainage Services for the provision of separate services (water and sewer) to the proposed lots. These arrangements shall include the removal of the existing 20 mm lead water line that provides service to Lot 1E (contact EPCOR Water Services at 780-412-6858); and
3. that the owner pay all outstanding property taxes prior to the endorsement of the plan of survey.

Enclosure I is an attachment of the major advisements throughout the subdivision process. Enclosure II is a map of the subdivision and identifies major conditions and advisements of this approval.

Please be advised that the approval is valid for one (1) year from the date on which the subdivision approval is given to the application. An extension beyond that time may be granted by the City of Edmonton.

Please be advised that an appeal may be lodged in accordance to Section 678 of the Municipal Government Act with the Subdivision and Development Appeal Board, 10019 - 103 Avenue NW, Edmonton Alberta, T5J 0G9, within 14 days from the date of the receipt of this decision. The date of receipt of the decision is deemed to be seven (7) days from the date the decision is mailed.

The Subdivision Authority did not receive comments from adjacent landowners. The application complies with the regulations set out in the Edmonton Zoning Bylaw, the land is serviceable, and the proposal advances a more compact urban form. The Subdivision Authority is of the opinion, after

considering factors set out in Section 7 of the Subdivision and Development Regulation, that the land is suitable for the purpose for which the subdivision is intended.

If you have further questions, please contact subdivisions@edmonton.ca.

Regards,



Blair McDowell
Subdivision Authority

BM/db/Posse #428406686-001

Enclosures

Please be advised of the following:

Next Steps for Subdivision Approval

- The next step in the subdivision process is to have a legal instrument prepared (ie. Plan of Survey) in order to register the approved subdivision. The legal instrument is then forwarded to the City for endorsement along with the endorsement fee (\$700.00 - 2022 Fees Schedule) and subsequently released to the applicant for registration at the Land Titles Office.

Transportation

- There are existing boulevard trees adjacent to the site on 79 Avenue NW that must be protected during construction. For information about tree protection please refer to the City of Edmonton's website (search "Trees and Construction").
- Any and all costs associated with tree work requests (removal, pruning or other) and/or remediation from damages are borne on to the proponent as per the Corporate Tree Management Policy (C456C). All work is to be carried out by Urban Forestry who can be contacted at citytrees@edmonton.ca. Removal of City of Edmonton trees must follow the Live Tree Removal Guidelines which include community notice and value compensation.
- Access for future development must be to the adjacent alley in conformance with Mature Neighbourhood Overlay Section 814.3(17) of the Zoning Bylaw #12800.

Building / Site

- The owner shall ensure that any change in property boundaries does not cause any structures on site to become non-compliant with the Safety Codes Act and the Alberta Building Code. Permits may be required for such changes. Please contact 311 for more information.

Servicing

- The owner is required to make satisfactory arrangements for, and pay all costs associated with separate servicing to each lot, as well as the modification, relocation and/or removal of existing services. For further information, please contact: EPCOR Distribution & Transmission Inc. (780-412-4000), TELUS Communications (Edmonton) Inc. (Real Estate Division [Rights of Way] 780-508-2456), ATCO Gas (780-424-5222), and EPCOR Drainage Services (Water and Sewer Servicing 780-496-5444).
- The existing services (water and sanitary) enter the proposed subdivision approximately 5.9 m east of the west property line of Lot E off of the lane. As per the EPCOR Drainage Services Bylaw and the EPCOR Water Services and Wastewater Treatment Bylaw, these services cannot cross the proposed property line.
- The water service is a lead service and can not be used for the proposed development. Please contact the EPCOR Lead Management Program at leadprogram@epcor.com or 780-412-6858.
- There is a deficiency in on-street hydrant spacing adjacent to the property. The applicant/owner is advised to review on-site fire protection requirements to ensure adequate coverage (contact EPCOR Water at 780-412-3955).
- If power service crosses the proposed property line the owner may be required to provide a blanket easement in favour of EPCOR Distribution & Transmission Inc. If required, said easement shall be registered prior to or concurrent with the final plan of survey (contact EPCOR Land Administration Group at 780-412-3252).

TENTATIVE PLAN

SHOWING SUBDIVISION OF

LOT E, BLK.9, PLAN 8370 E.T.

IN THE

S.W.1/4 SEC.27 TWP.52 RGE.24 W.4 M.

EDMONTON, ALBERTA



NOTES:

- DISTANCES ARE APPROXIMATE AND ARE IN METRES AND DECIMALS THEREOF.
- AREA DEALT WITH BOUNDED THUS.



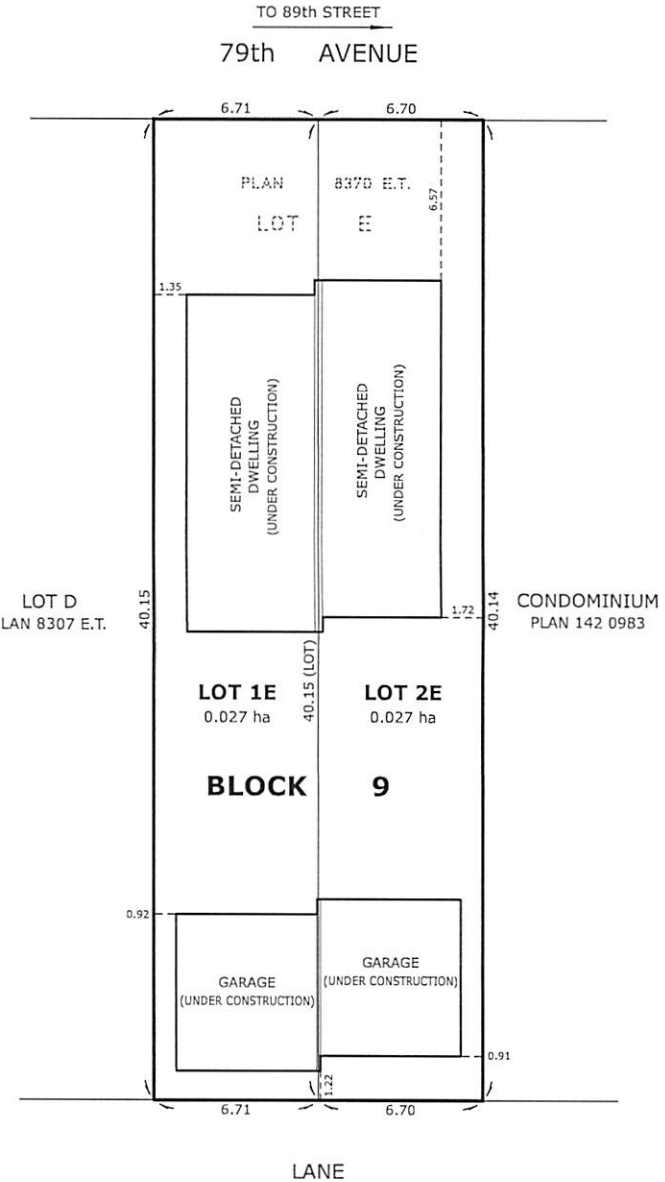
HAGEN SURVEYS

8929 - 20th Street N.W. | Edmonton AB, T6P 1K8 | T 780.464.5506 | F 780.464.4450 | hagensurveys.com
Your comprehensive surveying partner.

SURVEYOR'S STAMP



CALCULATED BY:	J.V.	DRAWN BY:	J.V.
DATE:	March 30, 2022	REVISED:	--
DRAWING	22S0207T	FILE NO.	22S0207





Subdivision Authority

7th Floor, Edmonton Tower
10111 – 104 Avenue NW
Edmonton, Alberta T5J 0J4

May 19, 2022

File No. LDA22-0180

Pals Geomatics Corp
10704 176 ST NW
Edmonton, AB T5S 1G7

ATTENTION: Sam McDougall

RE: Tentative plan of subdivision to create one (1) additional single detached residential lot from Lot 2, Block 16, Plan 4466HW, located north of 105 Avenue NW and east of 78 Street NW; **FOREST HEIGHTS**

The Subdivision by Plan is APPROVED on May 19, 2022, subject to the following conditions:

1. that the owner apply for a permit to demolish the existing dwelling and garage prior to endorsement of the final plan. Demolition permits can be obtained from Development Services. Apply online at www.edmonton.ca/permits; and
2. that the owner pay all outstanding property taxes prior to the endorsement of the plan of survey.

Enclosure I is an attachment of the major advisements throughout the subdivision process. Enclosure II is a map of the subdivision and identifies major conditions and advisements of this approval.

Please be advised that the approval is valid for one (1) year from the date on which the subdivision approval is given to the application. An extension beyond that time may be granted by the City of Edmonton.

Please be advised that an appeal may be lodged in accordance to Section 678 of the Municipal Government Act with the Subdivision and Development Appeal Board, 10019 - 103 Avenue NW, Edmonton Alberta, T5J 0G9, within 14 days from the date of the receipt of this decision. The date of receipt of the decision is deemed to be seven (7) days from the date the decision is mailed.

The Subdivision Authority did not receive comments from adjacent landowners. The application complies with the regulations set out in the Edmonton Zoning Bylaw, the land is serviceable, and the proposal advances a more compact urban form. The Subdivision Authority is of the opinion, after considering factors set out in Section 7 of the Subdivision and Development Regulation, that the land is suitable for the purpose for which the subdivision is intended.

If you have further questions, please contact subdivisions@edmonton.ca.

Regards,

A handwritten signature in blue ink, appearing to read "Blair McDowell". The signature is stylized with large, flowing letters and a prominent loop at the end.

Blair McDowell
Subdivision Authority

BM/db/Posse #429829453-001

Enclosures

Please be advised of the following:

Next Steps for Subdivision Approval

- The next step in the subdivision process is to have a legal instrument prepared (ie. Plan of Survey) in order to register the approved subdivision. The legal instrument is then forwarded to the City for endorsement along with the endorsement fee (\$700.00 - 2022 Fees Schedule) and subsequently released to the applicant for registration at the Land Titles Office.

Transportation

- There are existing boulevard trees adjacent to the site on 78 Street NW that must be protected during construction. For information about tree protection please refer to the City of Edmonton's website (search "Trees and Construction").
- Any and all costs associated with tree work requests (removal, pruning or other) and/or remediation from damages are borne on to the proponent as per the Corporate Tree Management Policy (C456C). All work is to be carried out by Urban Forestry who can be contacted at citytrees@edmonton.ca. Removal of City of Edmonton trees must follow the Live Tree Removal Guidelines which include community notice and value compensation.
- Access for future development must be to the adjacent alley in conformance with Mature Neighbourhood Overlay Section 814.3(17) of the Zoning Bylaw #12800.

Building / Site

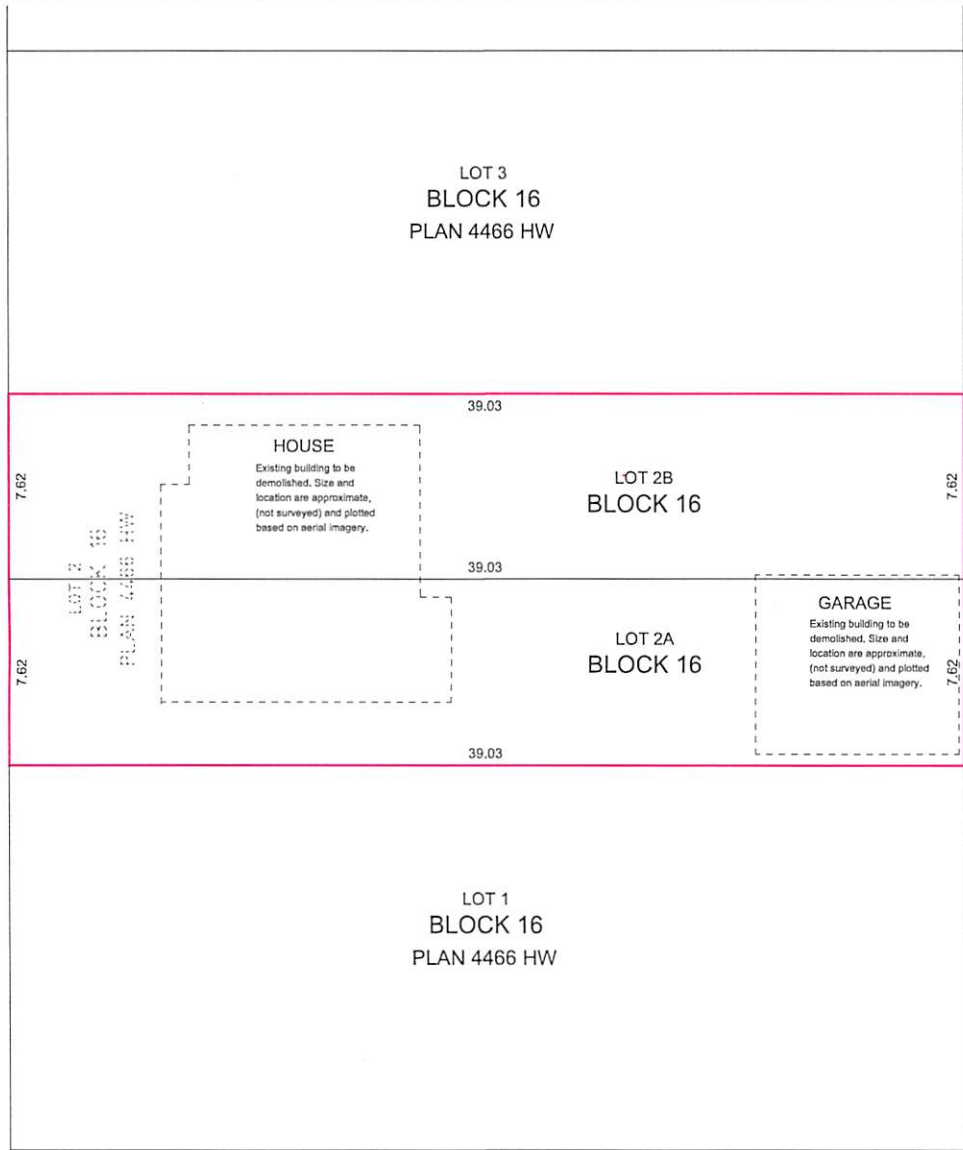
- The owner shall ensure that any change in property boundaries does not cause any structures on site to become non-compliant with the Safety Codes Act and the Alberta Building Code. Permits may be required for such changes. Please contact 311 for more information.

Servicing

- The owner is required to make satisfactory arrangements for, and pay all costs associated with separate servicing to each lot, as well as the modification, relocation and/or removal of existing services. For further information, please contact: EPCOR Distribution & Transmission Inc. (780-412-4000), TELUS Communications (Edmonton) Inc. (Real Estate Division [Rights of Way] 780-508-2456), ATCO Gas (780-424-5222), and EPCOR Drainage Services (Water and Sewer Servicing 780-496-5444).
- The existing services (water and sanitary) enter the proposed subdivision approximately 9.14 m north of the south property line of Lot 2 off of the lane. As per the EPCOR Drainage Services Bylaw and the EPCOR Water Services and Wastewater Treatment Bylaw, these services cannot cross the proposed property line.
- If power service crosses the proposed property line the owner may be required to provide a blanket easement in favour of EPCOR Distribution & Transmission Inc. If required, said easement shall be registered prior to or concurrent with the final plan of survey (contact EPCOR Land Administration Group at 780-412-3252).



78 STREET NW



105 AVENUE NW

LANE

2402806 ALBERTA LTD.

NOTES:

- ALL DISTANCES ARE SHOWN IN METRES AND DECIMALS THEREOF.
- ALL DISTANCES ON CURVED BOUNDARIES ARE ARC LENGTHS.
- ALL INFORMATION SHOWN ON THIS PLAN IS BOTH TENTATIVE AND PRELIMINARY, AND SUBJECT TO CHANGE BY THE PLAN OF SURVEY.
- THE BOUNDARY SHOWN, EVEN IF ANNOTATED, IS SUBJECT TO CHANGE BY THE PLAN OF SURVEY.
- THE ZONING OF THIS SUBJECT AREA IS R23.
- PLAN TO BE SUBDIVIDED SHOWN OUTLINED THUS _____ AND CONTAINS: 0.059 ha



REV. NO.	DATE	ITEM	BY
1	APRIL 12/22	ORIGINAL PLAN COMPLETED	CN

REVISIONS

FOREST HEIGHTS

TENTATIVE PLAN SHOWING PROPOSED

SUBDIVISION

OF

LOT 2, BLOCK 16, PLAN 4466HW

WITHIN THE

RIVER LOT 29, EDMONTON SETTLEMENT
(THEO. TWP. 53 - RGE. 24 - W. 4TH MER.)

EDMONTON - ALBERTA

2022

SCALE: 1:250

Pals Geomatics
 Phone: (780) 455 - 3177 Fax: (780) 451 - 2047
 Email: edmonton@palsgeomatics.com
 10704-176 Street NW, Edmonton, Alberta T5S 1G7

FILE NO.	62200112T	DRAFTED BY:	CN	CHECKED BY:	DS
----------	-----------	-------------	----	-------------	----



Subdivision Authority

7th Floor, Edmonton Tower
10111 – 104 Avenue NW
Edmonton, Alberta T5J 0J4

May 19, 2022

File No. LDA22-0181

Hagen Surveys (1982) Ltd.
8929 20 Street NW
Edmonton, AB T6P 1K8

ATTENTION: Jordan Widmer

RE: Tentative plan of subdivision to create separate titles for a semi-detached dwelling from Lot 9, Block 40, Plan 2686HW, located north of 76 Avenue NW and west of 81 Street NW; **KING EDWARD PARK**

The Subdivision by Plan is APPROVED on May 19, 2022, subject to the following conditions:

1. that the owner enter into a Servicing Agreement with the City of Edmonton for the payment of the applicable drainage assessments, pursuant to Section 655 of the Municipal Government Act (contact development.coordination@edmonton.ca);
2. that the owner make satisfactory arrangements with EPCOR Water Services Inc. and EPCOR Drainage Services for the provision of separate services (water and sewer) to the proposed western lot; and
3. that the owner pay all outstanding property taxes prior to the endorsement of the plan of survey.

Enclosure I is an attachment of the major advisements throughout the subdivision process. Enclosure II is a map of the subdivision and identifies major conditions and advisements of this approval.

Please be advised that the approval is valid for one (1) year from the date on which the subdivision approval is given to the application. An extension beyond that time may be granted by the City of Edmonton.

Please be advised that an appeal may be lodged in accordance to Section 678 of the Municipal Government Act with the Subdivision and Development Appeal Board, 10019 - 103 Avenue NW, Edmonton Alberta, T5J 0G9, within 14 days from the date of the receipt of this decision. The date of receipt of the decision is deemed to be seven (7) days from the date the decision is mailed.

The Subdivision Authority received comments from adjacent landowners and community members. The application complies with the regulations set out in the Edmonton Zoning Bylaw, the land is serviceable, and the proposal advances a more compact urban form. The Subdivision Authority is of the opinion, after considering factors set out in Section 7 of the Subdivision and Development Regulation and the comments from adjacent landowners, that the land is suitable for the purpose for which the subdivision is intended.

If you have further questions, please contact subdivisions@edmonton.ca.

Regards,

A handwritten signature in blue ink, appearing to read "Blair McDowell". The signature is fluid and cursive, with the first name being the most prominent.

Blair McDowell
Subdivision Authority

BM/lz/Posse #429948582-001

Enclosures

Please be advised of the following:

Next Steps for Subdivision Approval

- The next step in the subdivision process is to have a legal instrument prepared (ie. Plan of Survey) in order to register the approved subdivision. The legal instrument is then forwarded to the City for endorsement along with the endorsement fee (\$700.00 - 2022 Fees Schedule) and subsequently released to the applicant for registration at the Land Titles Office.

Transportation

- There are existing boulevard trees adjacent to the site on 76 Avenue NW that must be protected during construction. For information about tree protection please refer to the City of Edmonton's website (search "Trees and Construction").
- Any and all costs associated with tree work requests (removal, pruning or other) and/or remediation from damages are borne on to the proponent as per the Corporate Tree Management Policy (C456C). All work is to be carried out by Urban Forestry who can be contacted at citytrees@edmonton.ca. Removal of City of Edmonton trees must follow the Live Tree Removal Guidelines which include community notice and value compensation.
- Access for future development must be to the adjacent alley in conformance with Mature Neighbourhood Overlay Section 814.3(17) of the Zoning Bylaw #12800.

Building / Site

- The owner shall ensure that any change in property boundaries does not cause any structures on site to become non-compliant with the Safety Codes Act and the Alberta Building Code. Permits may be required for such changes. Please contact 311 for more information.

Servicing

- The owner is required to make satisfactory arrangements for, and pay all costs associated with separate servicing to each lot, as well as the modification, relocation and/or removal of existing services. For further information, please contact: EPCOR Distribution & Transmission Inc. (780-412-4000), TELUS Communications (Edmonton) Inc. (Real Estate Division [Rights of Way] 780-508-2456), ATCO Gas (780-424-5222), and EPCOR Drainage Services (Water and Sewer Servicing 780-496-5444).
- The existing services (water and sanitary) enter the proposed subdivision approximately 2.89 m west of the east property line of Lot 9 off of the lane. As per the EPCOR Drainage Services Bylaw and the EPCOR Water Services and Wastewater Treatment Bylaw, these services cannot cross the proposed property line.
- There is a deficiency in on-street hydrant spacing adjacent to the property. The applicant/owner is advised to review on-site fire protection requirements to ensure adequate coverage (contact EPCOR Water at 780-412-3955).
- If power service crosses the proposed property line the owner may be required to provide a blanket easement in favour of EPCOR Distribution & Transmission Inc. If required, said easement shall be registered prior to or concurrent with the final plan of survey (contact EPCOR Land Administration Group at 780-412-3252).

TENTATIVE PLAN



SHOWING SUBDIVISION OF

LOT 9, BLK.40, PLAN 2686 H.W.

IN THE

S.E.1/4 SEC.27 TWP.52 RGE.24 W.4 M.

EDMONTON, ALBERTA



NOTES:

- DISTANCES ARE APPROXIMATE AND ARE IN METRES AND DECIMALS THEREOF.
- AREA DEALT WITH BOUNDED THUS.



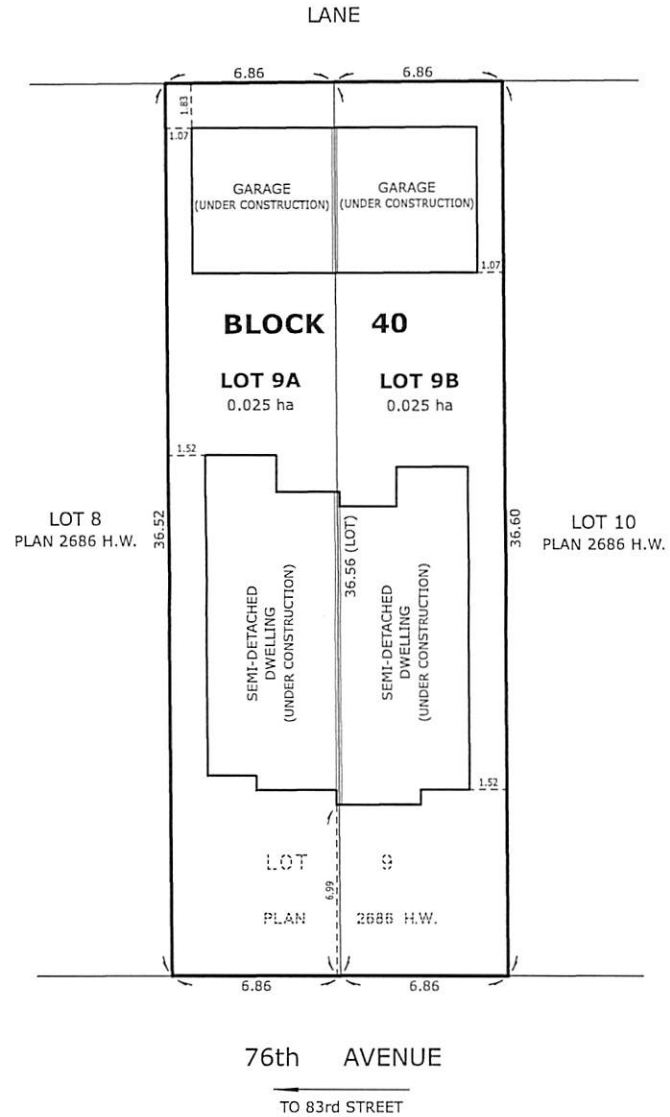
HAGEN SURVEYS

8929 - 20th Street N.W. | Edmonton AB, T6P 1K8 | T 780.464.5506 | F 780.464.4450 | hagensurveys.com
Your comprehensive surveying partner.

SURVEYOR'S STAMP



CALCULATED BY:	J.V.	DRAWN BY:	J.V.
DATE:	April 12, 2022	REVISED:	--
DRAWING	22S0262T	FILE NO.	2250262





Subdivision Authority

7th Floor, Edmonton Tower
10111 – 104 Avenue NW
Edmonton, Alberta T5J 0J4

May 19, 2022

File No. LDA22-0186

Hagen Surveys (1982) Ltd.
8929 20 Street NW
Edmonton, AB T6P 1K8

ATTENTION: Jordan Widmer

RE: Tentative plan of subdivision to create separate titles for a semi-detached dwelling from Lot 27, Block 36, Plan 1738HW, located south of 81 Avenue NW and east of 83 Street NW; **KING EDWARD PARK**

The Subdivision by Plan is APPROVED on May 19, 2022, subject to the following conditions:

1. that the owner enter into a Servicing Agreement with the City of Edmonton for the payment of the applicable drainage assessments, pursuant to Section 655 of the Municipal Government Act (contact development.coordination@edmonton.ca);
2. that the owner make satisfactory arrangements with EPCOR Water Services Inc. and EPCOR Drainage Services for the provision of separate services (water and sewer) to the proposed eastern lot; and
3. that the owner pay all outstanding property taxes prior to the endorsement of the plan of survey.

Enclosure I is an attachment of the major advisements throughout the subdivision process. Enclosure II is a map of the subdivision and identifies major conditions and advisements of this approval.

Please be advised that the approval is valid for one (1) year from the date on which the subdivision approval is given to the application. An extension beyond that time may be granted by the City of Edmonton.

Please be advised that an appeal may be lodged in accordance to Section 678 of the Municipal Government Act with the Subdivision and Development Appeal Board, 10019 - 103 Avenue NW, Edmonton Alberta, T5J 0G9, within 14 days from the date of the receipt of this decision. The date of receipt of the decision is deemed to be seven (7) days from the date the decision is mailed.

The Subdivision Authority did not receive comments from adjacent landowners. The application complies with the regulations set out in the Edmonton Zoning Bylaw, the land is serviceable, and the proposal advances a more compact urban form. The Subdivision Authority is of the opinion, after considering factors set out in Section 7 of the Subdivision and Development Regulation, that the land is suitable for the purpose for which the subdivision is intended.

If you have further questions, please contact subdivisions@edmonton.ca.

Regards,

A handwritten signature in blue ink, appearing to read "Blair McDowell". The signature is stylized and cursive.

Blair McDowell
Subdivision Authority

BM/lz/Posse #430316909-001

Enclosures

Please be advised of the following:

Next Steps for Subdivision Approval

- The next step in the subdivision process is to have a legal instrument prepared (ie. Plan of Survey) in order to register the approved subdivision. The legal instrument is then forwarded to the City for endorsement along with the endorsement fee (\$700.00 - 2022 Fees Schedule) and subsequently released to the applicant for registration at the Land Titles Office.

Transportation

- There are existing boulevard trees adjacent to the site on 81 Avenue NW that must be protected during construction. For information about tree protection please refer to the City of Edmonton's website (search "Trees and Construction").
- Any and all costs associated with tree work requests (removal, pruning or other) and/or remediation from damages are borne on to the proponent as per the Corporate Tree Management Policy (C456C). All work is to be carried out by Urban Forestry who can be contacted at citytrees@edmonton.ca. Removal of City of Edmonton trees must follow the Live Tree Removal Guidelines which include community notice and value compensation.
- Access for future development must be to the adjacent alley in conformance with Mature Neighbourhood Overlay Section 814.3(17) of the Zoning Bylaw #12800.
- There is an existing power pole in the alley. Site access must maintain a minimum clearance of 1m from the closest edge of the power pole to the closest edge of the proposed driveway.

Building / Site

- The owner shall ensure that any change in property boundaries does not cause any structures on site to become non-compliant with the Safety Codes Act and the Alberta Building Code. Permits may be required for such changes. Please contact 311 for more information.

Servicing

- The owner is required to make satisfactory arrangements for, and pay all costs associated with separate servicing to each lot, as well as the modification, relocation and/or removal of existing services. For further information, please contact: EPCOR Distribution & Transmission Inc. (780-412-4000), TELUS Communications (Edmonton) Inc. (Real Estate Division [Rights of Way] 780-508-2456), ATCO Gas (780-424-5222), and EPCOR Drainage Services (Water and Sewer Servicing 780-496-5444).
- The existing services (water and sanitary) enter the proposed subdivision approximately 3.65 m east of the west property line of Lot 27 off of the lane. As per the EPCOR Drainage Services Bylaw and the EPCOR Water Services and Wastewater Treatment Bylaw, these services cannot cross the proposed property line.
- There is a deficiency in on-street hydrant spacing adjacent to the property. The applicant/owner is advised to review on-site fire protection requirements to ensure adequate coverage (contact EPCOR Water at 780-412-3955).
- If power service crosses the proposed property line the owner may be required to provide a blanket easement in favour of EPCOR Distribution & Transmission Inc. If required, said easement shall be registered prior to or concurrent with the final plan of survey (contact EPCOR Land Administration Group at 780-412-3252).

TENTATIVE PLAN


SHOWING SUBDIVISION OF

LOT 27, BLK.36, PLAN 1738 H.W.

IN THE

S.E.1/4 SEC.27 TWP.52 RGE.24 W.4 M.

EDMONTON, ALBERTA



NOTES:

- DISTANCES ARE APPROXIMATE AND ARE IN METRES AND DECIMALS THEREOF.
- AREA DEALT WITH BOUNDED THUS.

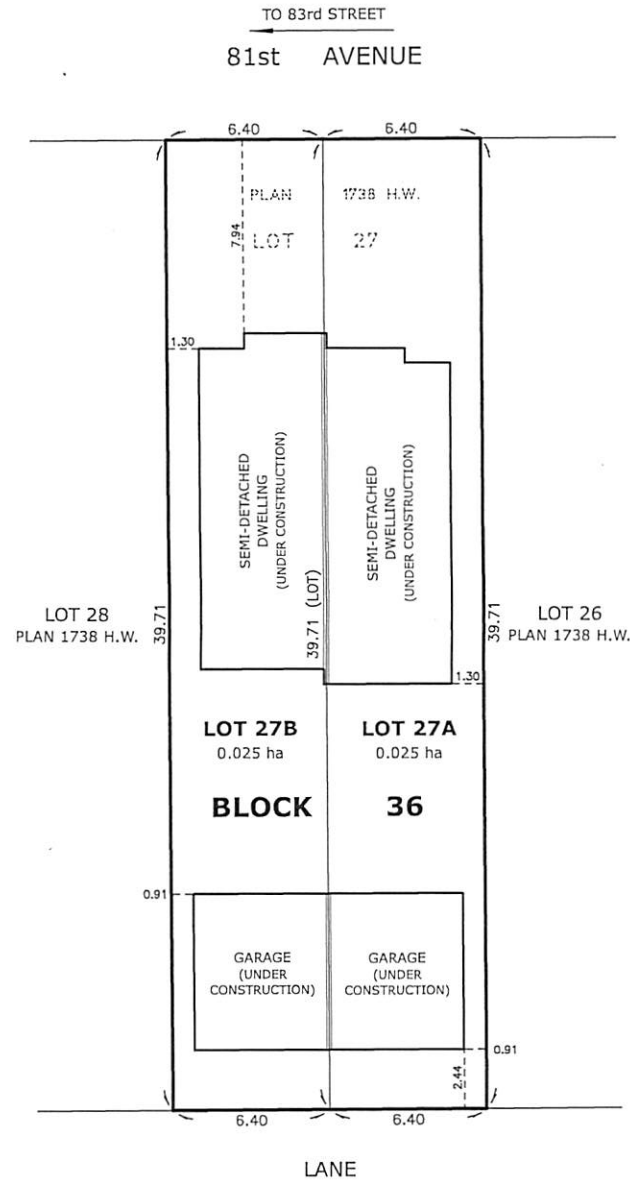


8929 - 20th Street N.W. | Edmonton AB, T6P 1K8 | T 780.464.5506 | F 780.464.4450 | hagensurveys.com
Your comprehensive surveying partner.

SURVEYOR'S STAMP



CALCULATED BY:	J.V.	DRAWN BY:	J.V.
DATE:	April 14, 2022	REVISED:	--
DRAWING	22S0261T	FILE NO.	22S0261





Subdivision Authority

7th Floor, Edmonton Tower
10111 – 104 Avenue NW
Edmonton, Alberta T5J 0J4

May 19, 2022

File No. LDA22-0192

Pals Geomatics Corp.
10704 176 Street NW
Edmonton, AB T5S 1G7

ATTENTION: Sam McDougall

RE: Tentative plan of subdivision to create one (1) additional single detached residential lot from Lot 21, Block 28, Plan 4311HW, located north of 107 Avenue NW and east of 132 Street NW;
WESTMOUNT

The Subdivision by Plan is APPROVED on May 19, 2022, subject to the following conditions:

1. that the owner apply for a permit to demolish the existing dwelling and garage prior to endorsement of the final plan. Demolition permits can be obtained from Development Services. Apply online at www.edmonton.ca/permits; and
2. that the owner pay all outstanding property taxes prior to the endorsement of the plan of survey.

Enclosure I is an attachment of the major advisements throughout the subdivision process. Enclosure II is a map of the subdivision and identifies major conditions and advisements of this approval.

Please be advised that the approval is valid for one (1) year from the date on which the subdivision approval is given to the application. An extension beyond that time may be granted by the City of Edmonton.

Please be advised that an appeal may be lodged in accordance to Section 678 of the Municipal Government Act with the Subdivision and Development Appeal Board, 10019 - 103 Avenue NW, Edmonton Alberta, T5J 0G9, within 14 days from the date of the receipt of this decision. The date of receipt of the decision is deemed to be seven (7) days from the date the decision is mailed.

The Subdivision Authority did not receive comments from adjacent landowners. The application complies with the regulations set out in the Edmonton Zoning Bylaw, the land is serviceable, and the proposal advances a more compact urban form. The Subdivision Authority is of the opinion, after considering factors set out in Section 7 of the Subdivision and Development Regulation, that the land is suitable for the purpose for which the subdivision is intended.

If you have further questions, please contact subdivisions@edmonton.ca.

Regards,



Blair McDowell
Subdivision Authority

BM/js/Posse #430378958-001

Enclosures

Please be advised of the following:

Next Steps for Subdivision Approval

- The next step in the subdivision process is to have a legal instrument prepared (ie. Plan of Survey) in order to register the approved subdivision. The legal instrument is then forwarded to the City for endorsement along with the endorsement fee (\$700.00 - 2022 Fees Schedule) and subsequently released to the applicant for registration at the Land Titles Office.

Transportation

- There are existing boulevard trees adjacent to the site on 132 Street NW that must be protected during construction. For information about tree protection please refer to the City of Edmonton's website (search "Trees and Construction").
- Any and all costs associated with tree work requests (removal, pruning or other) and/or remediation from damages are borne on to the proponent as per the Corporate Tree Management Policy (C456C). All work is to be carried out by Urban Forestry who can be contacted at citytrees@edmonton.ca. Removal of City of Edmonton trees must follow the Live Tree Removal Guidelines which include community notice and value compensation.
- Access for future development must be to the adjacent alley in conformance with Mature Neighbourhood Overlay Section 814.3(17) of the Zoning Bylaw #12800.
- There are existing concrete stairs that encroach onto the 132 Street road right-of-way that must be removed with future redevelopment of the site. Permanent objects are not permitted to encroach within road right-of-way without entering into an Encroachment Agreement with the City of Edmonton. Email encroachmentagreements@edmonton.ca for information on Encroachment Agreements.

Building / Site


- The owner shall ensure that any change in property boundaries does not cause any structures on site to become non-compliant with the Safety Codes Act and the Alberta Building Code. Permits may be required for such changes. Please contact 311 for more information.

Servicing

- The owner is required to make satisfactory arrangements for, and pay all costs associated with separate servicing to each lot, as well as the modification, relocation and/or removal of existing services. For further information, please contact: EPCOR Distribution & Transmission Inc. (780-412-4000), TELUS Communications (Edmonton) Inc. (Real Estate Division [Rights of Way] 780-508-2456), ATCO Gas (780-424-5222), and EPCOR Drainage Services (Water and Sewer Servicing 780-496-5444).
- The existing services (water and sanitary) enter the proposed subdivision approximately 7.26 m north of the south property line of Lot 21 off of the lane. As per the EPCOR Drainage Services Bylaw and the EPCOR Water Services and Wastewater Treatment Bylaw, these services cannot cross the proposed property line.
- There is a deficiency in on-street hydrant spacing adjacent to the property. The applicant/owner is advised to review on-site fire protection requirements to ensure adequate coverage (contact EPCOR Water at 780-412-3955).
- If power service crosses the proposed property line the owner may be required to provide a blanket easement in favour of EPCOR Distribution & Transmission Inc. If required, said easement shall be registered prior to or concurrent with the final plan of survey (contact EPCOR Land Administration Group at 780-412-3252).

2402806 ALBERTA LTD.

NOTES:

- ALL DISTANCES ARE SHOWN IN METRES AND DECIMALS THEREOF.
- ALL DISTANCES ON CURVED BOUNDARIES ARE ARC LENGTHS.
- ALL INFORMATION SHOWN ON THIS PLAN IS BOTH TENTATIVE AND PRELIMINARY, AND SUBJECT TO CHANGE BY THE 'PLAN OF SURVEY'.
- THE BOUNDARY SHOWN, EVEN IF ANNOTATED, IS SUBJECT TO CHANGE BY THE 'PLAN OF SURVEY'.
- THE ZONING OF THIS SUBJECT AREA IS R.F1.
- PLAN TO BE SUBDIVIDED SHOWN OUTLINED THUS  AND CONTAINS: 0.060 ha



REV. NO.	DATE	ITEM	BY
1	APRIL 18/22	ORIGINAL PLAN COMPLETED	CN

REVISIONS

WESTMOUNT

TENTATIVE PLAN SHOWING PROPOSED

SUBDIVISION


OF

LOT 21, BLOCK 28, PLAN 4311HW

WITHIN THE

RIVER LOT 2, EDMONTON SETTLEMENT
(THEO. TWP. 53 - RGE. 25 - W. 4TH MER.)

EDMONTON - ALBERTA



 **Pals Geomatics** Phone: (780) 455 - 3177 Fax: (780) 451 - 2047
Email: edmonton@palsgeomatics.com
10704-176 Street NW, Edmonton, Alberta T5S 1G7

FILE NO.	62200126T	DRAFTED BY:	CN	CHECKED BY:	SM
----------	-----------	-------------	----	-------------	----





Subdivision Authority

7th Floor, Edmonton Tower
10111 – 104 Avenue NW
Edmonton, Alberta T5J 0J4

May 19, 2022

File No. LDA22-0194

Pals Geomatics Corp.
10704 176 Street NW
Edmonton, AB T5S 1G7

ATTENTION: Sam McDougall

RE: Tentative plan of subdivision to create one (1) additional single detached residential lot from Lot 3, Block 12, Plan 239HW, located north of 57 Avenue NW and east of 110 Street NW;
PLEASANTVIEW

The Subdivision by Plan is APPROVED on May 19, 2022, subject to the following conditions:

1. that the owner apply for a permit to demolish the existing dwelling and garage prior to endorsement of the final plan. Demolition permits can be obtained from Development Services. Apply online at www.edmonton.ca/permits; and
2. that the owner pay all outstanding property taxes prior to the endorsement of the plan of survey.

Enclosure I is an attachment of the major advisements throughout the subdivision process. Enclosure II is a map of the subdivision and identifies major conditions and advisements of this approval.

Please be advised that the approval is valid for one (1) year from the date on which the subdivision approval is given to the application. An extension beyond that time may be granted by the City of Edmonton.

Please be advised that an appeal may be lodged in accordance to Section 678 of the Municipal Government Act with the Subdivision and Development Appeal Board, 10019 - 103 Avenue NW, Edmonton Alberta, T5J 0G9, within 14 days from the date of the receipt of this decision. The date of receipt of the decision is deemed to be seven (7) days from the date the decision is mailed.

The Subdivision Authority did not receive comments from adjacent landowners. The application complies with the regulations set out in the Edmonton Zoning Bylaw, the land is serviceable, and the proposal advances a more compact urban form. The Subdivision Authority is of the opinion, after considering factors set out in Section 7 of the Subdivision and Development Regulation, that the land is suitable for the purpose for which the subdivision is intended.

If you have further questions, please contact subdivisions@edmonton.ca.

Regards,

A handwritten signature in blue ink, appearing to read "Blair McDowell". The signature is fluid and cursive, with the first name being more prominent.

Blair McDowell
Subdivision Authority

BM/lz/Posse #430681301-001

Enclosures

Please be advised of the following:

Next Steps for Subdivision Approval

- The next step in the subdivision process is to have a legal instrument prepared (ie. Plan of Survey) in order to register the approved subdivision. The legal instrument is then forwarded to the City for endorsement along with the endorsement fee (\$700.00 - 2022 Fees Schedule) and subsequently released to the applicant for registration at the Land Titles Office.

Transportation

- There are existing boulevard trees adjacent to the site on 110 Street NW that must be protected during construction. For information about tree protection please refer to the City of Edmonton's website (search "Trees and Construction").
- Any and all costs associated with tree work requests (removal, pruning or other) and/or remediation from damages are borne on to the proponent as per the Corporate Tree Management Policy (C456C). All work is to be carried out by Urban Forestry who can be contacted at citytrees@edmonton.ca. Removal of City of Edmonton trees must follow the Live Tree Removal Guidelines which include community notice and value compensation.
- The Pleasantview neighbourhood is on the Neighbourhood Renewal Program. This specific site is scheduled for renewal in spring 2022. The construction work consists of the removal and replacement of public sidewalks, curbs and gutters, as well as street lighting, and reconstruction and paving of the road. More information can be found at: https://www.edmonton.ca/transportation/on_your_streets/pleasantview.

Building / Site

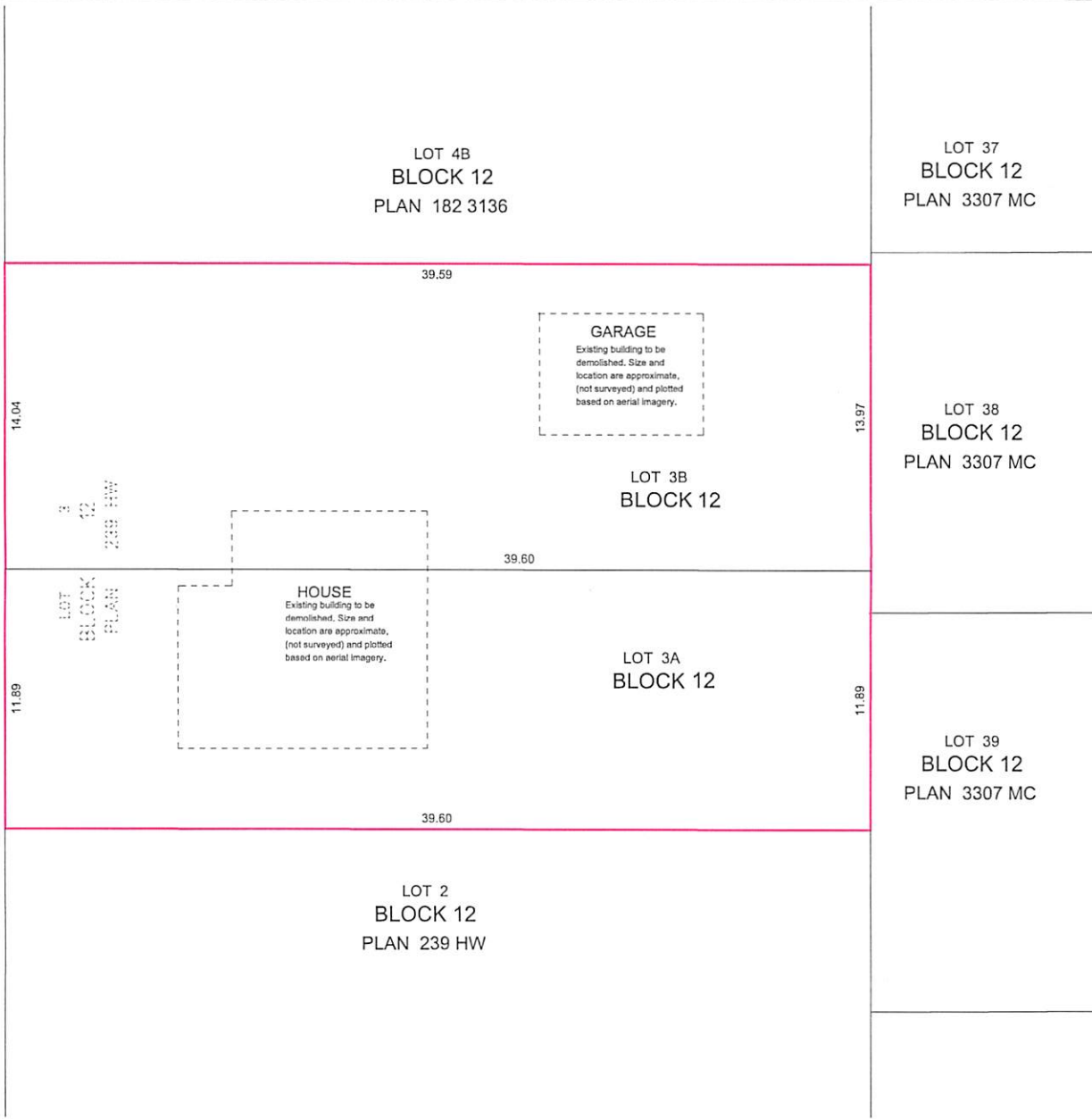
- The owner shall ensure that any change in property boundaries does not cause any structures on site to become non-compliant with the Safety Codes Act and the Alberta Building Code. Permits may be required for such changes. Please contact 311 for more information.

Servicing

- The owner is required to make satisfactory arrangements for, and pay all costs associated with separate servicing to each lot, as well as the modification, relocation and/or removal of existing services. For further information, please contact: EPCOR Distribution & Transmission Inc. (780-412-4000), TELUS Communications (Edmonton) Inc. (Real Estate Division [Rights of Way] 780-508-2456), ATCO Gas (780-424-5222), and EPCOR Drainage Services (Water and Sewer Servicing 780-496-5444).
- The existing services (water and sanitary) enter the proposed subdivision approximately 17.1 m south of the north property line of Lot 3 off 110 Street. As per the EPCOR Drainage Services Bylaw and the EPCOR Water Services and Wastewater Treatment Bylaw, these services cannot cross the proposed property line.
- There is a deficiency in on-street hydrant spacing adjacent to the property. The applicant/owner is advised to review on-site fire protection requirements to ensure adequate coverage (contact EPCOR Water at 780-412-3955).
- If power service crosses the proposed property line the owner may be required to provide a blanket easement in favour of EPCOR Distribution & Transmission Inc. If required, said easement shall be registered prior to or concurrent with the final plan of survey (contact EPCOR Land Administration Group at 780-412-3252).



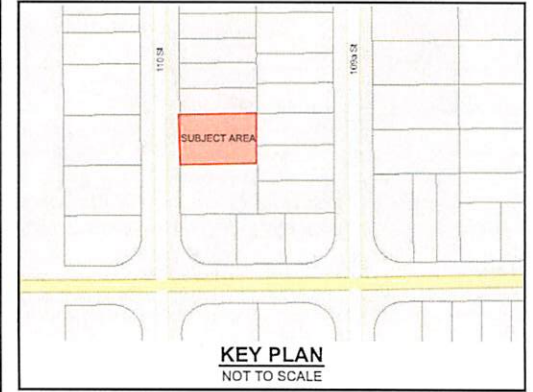
110 STREET NW



ACE LANGE HOMES

NOTES:

- ALL DISTANCES ARE SHOWN IN METRES AND DECIMALS THEREOF.
- ALL DISTANCES ON CURVED BOUNDARIES ARE ARC LENGTHS.
- ALL INFORMATION SHOWN ON THIS PLAN IS BOTH TENTATIVE AND PRELIMINARY, AND SUBJECT TO CHANGE BY THE 'PLAN OF SURVEY'.
- THE BOUNDARY SHOWN, EVEN IF ANNOTATED, IS SUBJECT TO CHANGE BY THE 'PLAN OF SURVEY'.
- THE ZONING OF THIS SUBJECT AREA IS R1.
- PLAN TO BE SUBDIVIDED SHOWN OUTLINED THUS AND CONTAINS: 0.103 ha.



REV. NO.	DATE	ITEM	BY
2	APRIL 21/22	BOUNDARY	CN
1	FEB. 10/22	ORIGINAL PLAN COMPLETED	CN

REVISIONS

PLEASANTVIEW

TENTATIVE PLAN SHOWING PROPOSED

SUBDIVISION


OF

LOT 3, BLOCK 12, PLAN 239 HW

WITHIN THE

N.W. 1/4 SEC. 17 - TWP. 52 - RGE. 24 - W. 4TH MER.

EDMONTON - ALBERTA



Pals Geomatics Phone: (780) 455 - 3177 Fax: (780) 451 - 2047
 Email: edmonton@palsgeomatics.com
 10704-176 Street NW, Edmonton, Alberta T5S 1G7

FILE NO.	62200033T	DRAFTED BY:	CN	CHECKED BY:	DS
----------	-----------	-------------	----	-------------	----